Zoning Districts Maps
Rome-Floyd County, Georgia

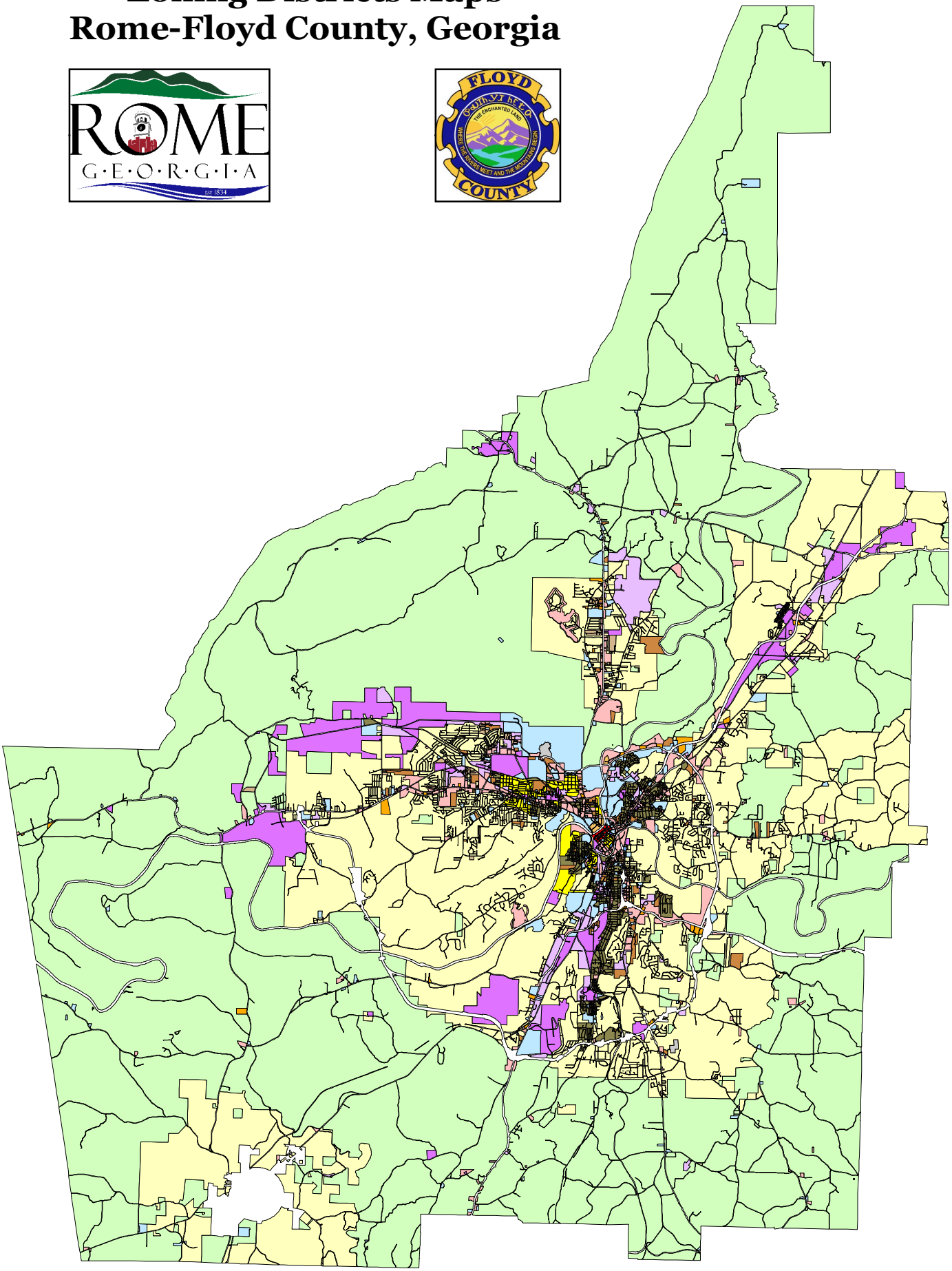

January 2026

Zoning Districts Maps

Rome-Floyd County, Georgia

Table of Contents **Page**

Instructions	i
Tax Map Index	ii
Summary of Changes	iii-iv
Zoning Maps	1-332

Instructions

The tax map index is an overlay used by the Floyd County Tax Assessor's Office to divide the county into tax districts based on population density. There are three divisions: The largest districts are 10,000 feet by 10,000 feet and are the least dense. For more dense populations, these districts are broken into 5,000 feet by 5,000 feet areas. And the densest population areas are broken into 2,500 feet by 2,500 feet areas.

The numbering convention for tax map districts uses a grid pattern. The format is column and then row with letters identifying columns and numbers identifying rows. To keep the system uniform, all numbers are two digits, i.e., 01, 02, 03.

10,000 by 10,000-foot grids are identified by a letter and a two-digit number, i.e., A12, G08, H09.

5,000 by 5,000-foot grids are identified by a letter, two-digit number, and a letter with the final letter being either W, X, Y, or Z, i.e., G12X, H13W, I13Z.

2,500 by 2,500-foot grids are identified by a letter, two-digit number, and a letter with the final letter being A-P, i.e., H13P, J13O, J14A.

Tax Map Index

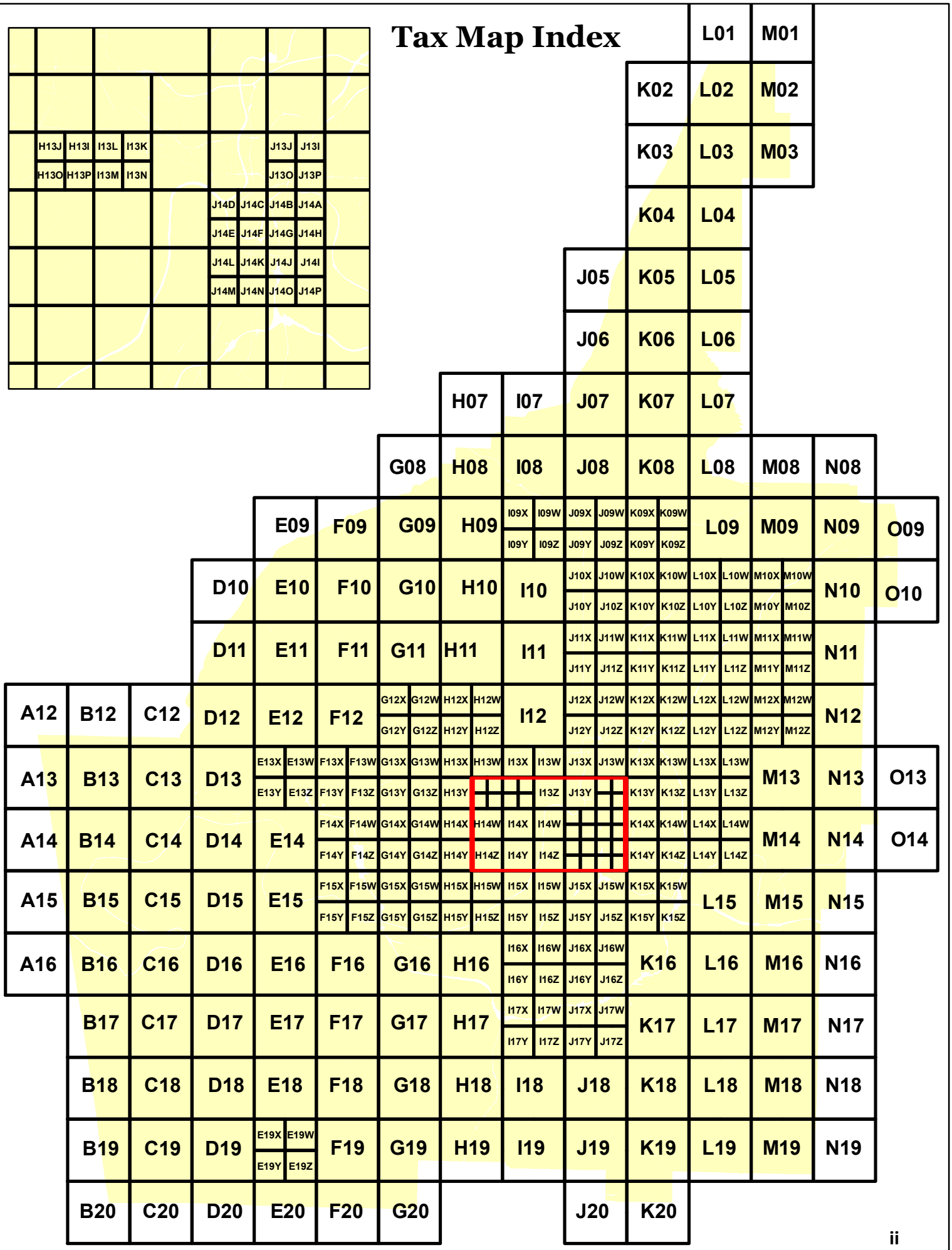

Summary of zoning map changes for January 2026

Case number Z26-01-03: Parcel(s) K17030 rezoned from SR to CC. Planning Commission date 1/8/2026, County Commission Date 1/27/2026. Approved.

Case number Z26-01-04: Parcel(s) J10Y074 (portion) rezoned from SR to CC. Planning Commission date 1/8/2026, County Commission date 1/27/2026. Approved as submitted in accordance with the site plan provided.

Case number Z26-01-05: Parcel(s) H13X127 rezoned from SR to MR. Planning Commission date 1/8/2026, City Commission date 1/26/2026. Approved.

Zoning Districts Maps
Rome-Floyd County, Georgia

Tax Map Index Number:

A12

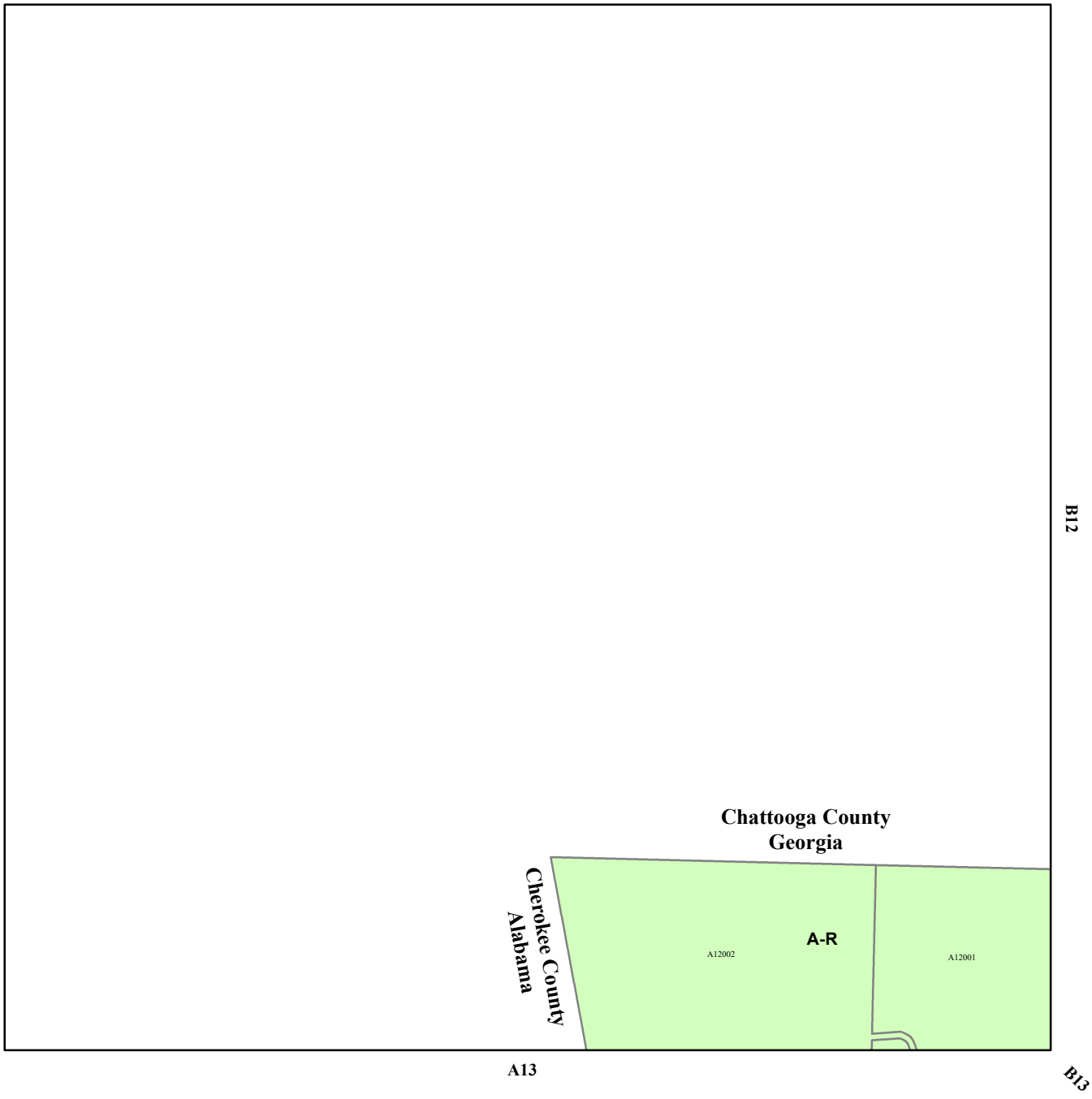

- A-R Agricultural Residential
- S-R Suburban Residential
- H-T-R High Density Traditional Residential
- L-T-R Low Density Traditional Residential
- D-R Duplex Residential
- M-R Multifamily Residential
- U-M-U Urban Mixed Use
- N-O-C Neighborhood Office Commercial
- O-I Office Institutional
- C-C Community Commercial
- C-B-C Central Business Commercial
- H-C General Heavy Commercial
- L-I Light Industrial
- H-I Heavy Industrial
- P-D Planned Development
- City Boundaries
- River Overlay Zoning
- Airport Overlay Zoning
- Lake/Pond
- River
- US Highway
- State Highway
- Local Road
- Railroad

1:18,000

0 1,000 2,000 3,000 4,000

Feet

Zoning Districts Maps
Rome-Floyd County, Georgia:
This is the Official Zoning Map(s) referred to in Article 3.2.1 of the Rome-Floyd County, Georgia, Unified Land Development Code as of 2001.

For notations, references, conditions and other information see ReZDbReplacedMCP2.xlsx which is made a part of this Official Zoning Map by reference.
Adopted: 2001
Revised: 2022

Zoning Districts Maps
Rome-Floyd County, Georgia

Tax Map Index Number:

A13

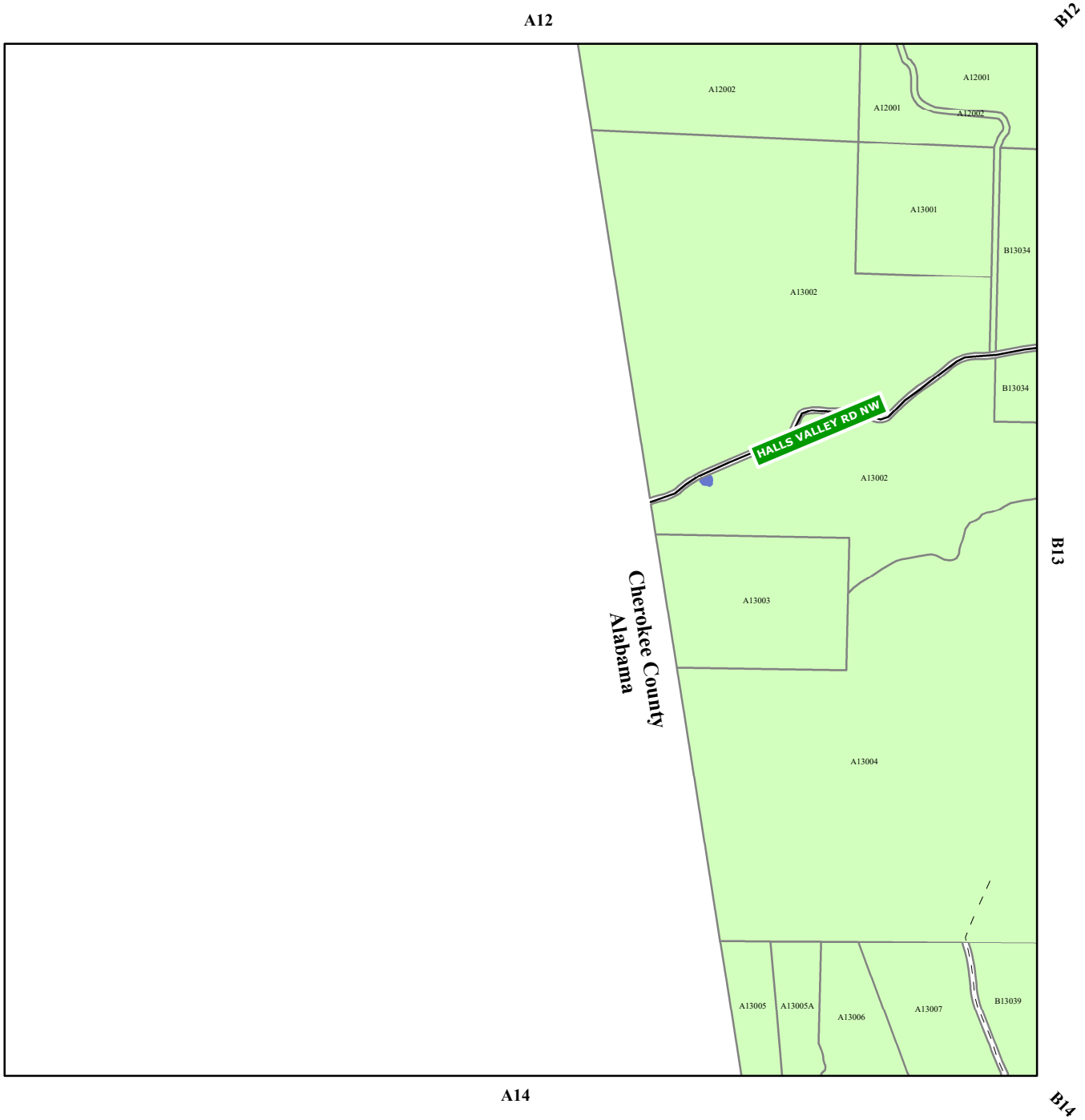

- A-R Agricultural Residential
- S-R Suburban Residential
- H-T-R High Density Traditional Residential
- L-T-R Low Density Traditional Residential
- D-R Duplex Residential
- M-R Multifamily Residential
- U-M-U Urban Mixed Use
- N-O-C Neighborhood Office Commercial
- O-I Office Institutional
- C-C Community Commercial
- C-B-C Central Business Commercial
- H-C General Heavy Commercial
- L-I Light Industrial
- H-I Heavy Industrial
- P-D Planned Development
- City Boundaries
- River Overlay Zoning
- Airport Overlay Zoning
- Lake/Pond
- River
- US Highway
- State Highway
- Local Road
- Railroad

1:18,000

0 1,000 2,000 3,000 4,000

Feet

Zoning Districts Maps
Rome-Floyd County, Georgia:
This is the Official Zoning Map(s) referred to in Article 3.2.1 of the Rome-Floyd County, Georgia, Unified Land Development Code as of 2001.

For notations, references, conditions and other information see ReZDbReplacedMCP2.xlsx which is made a part of this Official Zoning Map by reference.
Adopted: 2001
Revised: 2022

Zoning Districts Maps
Rome-Floyd County, Georgia

Tax Map Index Number:

A14

- A-R Agricultural Residential
- S-R Suburban Residential
- H-T-R High Density Traditional Residential
- L-T-R Low Density Traditional Residential
- D-R Duplex Residential
- M-R Multifamily Residential
- U-M-U Urban Mixed Use
- N-O-C Neighborhood Office Commercial
- O-I Office Institutional
- C-C Community Commercial
- C-B-C Central Business Commercial
- H-C General Heavy Commercial
- L-I Light Industrial
- H-I Heavy Industrial
- P-D Planned Development
- City Boundaries
- River Overlay Zoning
- Airport Overlay Zoning
- Lake/Pond
- River
- US Highway
- State Highway
- Local Road
- Railroad

1:18,000

0 1,000 2,000 3,000 4,000

Feet

Zoning Districts Maps
Rome-Floyd County, Georgia:
This is the Official Zoning Map(s) referred to in Article 3.2.1 of the Rome-Floyd County, Georgia, Unified Land Development Code as of 2001.

For notations, references, conditions and other information see ReZDbReplacedMCP2.xlsx which is made a part of this Official Zoning Map by reference.
Adopted: 2001
Revised: 2022

Zoning Districts Maps
Rome-Floyd County, Georgia

Tax Map Index Number:

A15

A14

B14

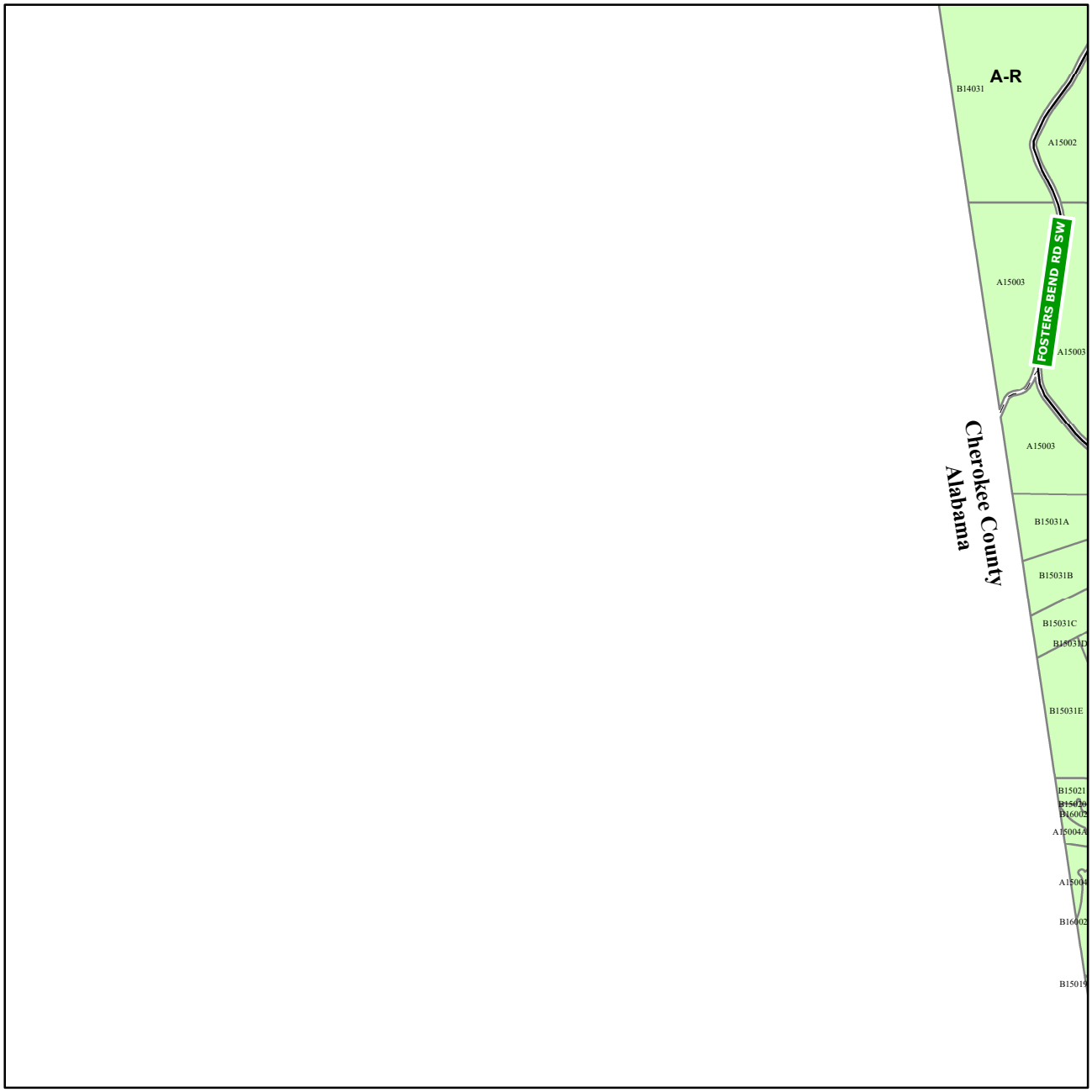

B15

A16

B16

- A-R Agricultural Residential
- S-R Suburban Residential
- H-T-R High Density Traditional Residential
- L-T-R Low Density Traditional Residential
- D-R Duplex Residential
- M-R Multifamily Residential
- U-M-U Urban Mixed Use
- N-O-C Neighborhood Office Commercial
- O-I Office Institutional
- C-C Community Commercial
- C-B-C Central Business Commercial
- H-C General Heavy Commercial
- L-I Light Industrial
- H-I Heavy Industrial
- P-D Planned Development
- City Boundaries
- River Overlay Zoning
- Airport Overlay Zoning
- Lake/Pond
- River
- US Highway
- State Highway
- Local Road
- Railroad

1:18,000

0 1,000 2,000 3,000 4,000

Feet

Zoning Districts Maps
Rome-Floyd County, Georgia:
This is the Official Zoning Map(s) referred to in Article 3.2.1 of the Rome-Floyd County, Georgia, Unified Land Development Code as of 2001.

For notations, references, conditions and other information see ReZDbReplacedMCP2.xlsx which is made a part of this Official Zoning Map by reference.
Adopted: 2001
Revised: 2022

Zoning Districts Maps
Rome-Floyd County, Georgia

Tax Map Index Number:

A16

A15

B15

B16

B17

- A-R Agricultural Residential
- S-R Suburban Residential
- H-T-R High Density Traditional Residential
- L-T-R Low Density Traditional Residential
- D-R Duplex Residential
- M-R Multifamily Residential
- U-M-U Urban Mixed Use
- N-O-C Neighborhood Office Commercial
- O-I Office Institutional
- C-C Community Commercial
- C-B-C Central Business Commercial
- H-C General Heavy Commercial
- L-I Light Industrial
- H-I Heavy Industrial
- P-D Planned Development
- City Boundaries
- River Overlay Zoning
- Airport Overlay Zoning
- Lake/Pond
- River
- US Highway
- State Highway
- Local Road
- Railroad

1:18,000

0 1,000 2,000 3,000 4,000

Feet

Zoning Districts Maps
Rome-Floyd County, Georgia:
This is the Official Zoning Map(s) referred to in Article 3.2.1 of the Rome-Floyd County, Georgia, Unified Land Development Code as of 2001.

For notations, references, conditions and other information see ReZDbReplacedMCP2.xlsx which is made a part of this Official Zoning Map by reference.
Adopted: 2001
Revised: 2022

Zoning Districts Maps
Rome-Floyd County, Georgia

Tax Map Index Number:

B12



- A-R Agricultural Residential
- S-R Suburban Residential
- H-T-R High Density Traditional Residential
- L-T-R Low Density Traditional Residential
- D-R Duplex Residential
- M-R Multifamily Residential
- U-M-U Urban Mixed Use
- N-O-C Neighborhood Office Commercial
- O-I Office Institutional
- C-C Community Commercial
- C-B-C Central Business Commercial
- H-C General Heavy Commercial
- L-I Light Industrial
- H-I Heavy Industrial
- P-D Planned Development
- City Boundaries
- River Overlay Zoning
- Airport Overlay Zoning
- Lake/Pond
- River
- US Highway
- State Highway
- Local Road
- Railroad

1:18,000

0 1,000 2,000 3,000 4,000

Feet

Zoning Districts Maps
Rome-Floyd County, Georgia:
This is the Official Zoning Map(s) referred to in Article 3.2.1 of the Rome-Floyd County, Georgia, Unified Land Development Code as of 2001.

For notations, references, conditions and other information see ReZDbReplacedMCP2.xlsx which is made a part of this Official Zoning Map by reference.
Adopted: 2001
Revised: 2022

Zoning Districts Maps
Rome-Floyd County, Georgia

Tax Map Index Number:

B13

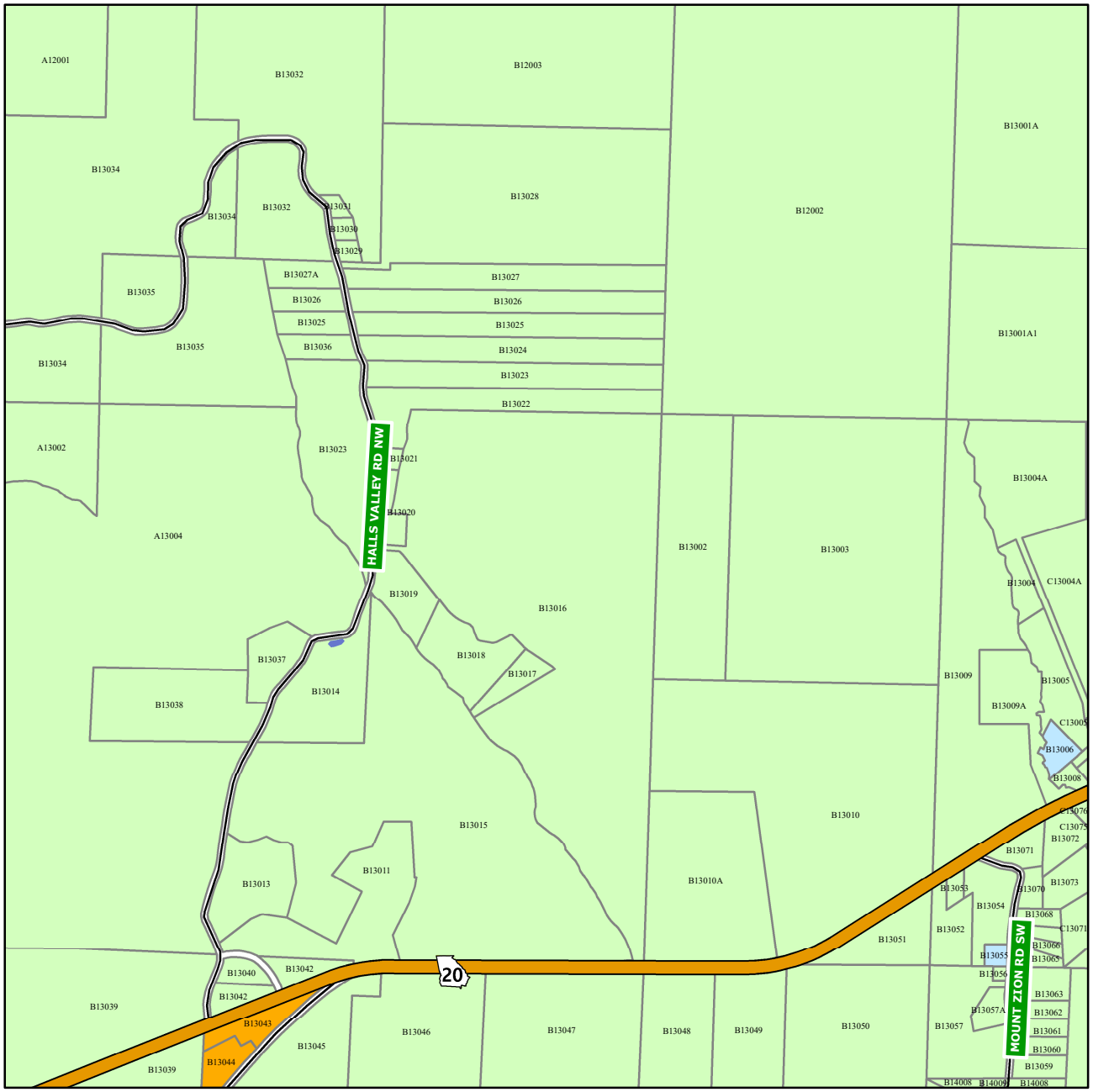

A-R Agricultural Residential	U-M-U Urban Mixed Use	L-I Light Industrial	Lake/Pond
S-R Suburban Residential	N-O-C Neighborhood Office Commercial	H-I Heavy Industrial	River
H-T-R High Density Traditional Residential	O-I Office Institutional	P-D Planned Development	US Highway
L-T-R Low Density Traditional Residential	C-C Community Commercial	City Boundaries	State Highway
D-R Duplex Residential	C-B-C Central Business Commercial	River Overlay Zoning	Local Road
M-R Multifamily Residential	H-C General Heavy Commercial	Airport Overlay Zoning	Railroad

1:18,000

0 1,000 2,000 3,000 4,000

Feet

Zoning Districts Maps
Rome-Floyd County, Georgia:
This is the Official Zoning Map(s) referred to in Article 3.2.1 of the Rome-Floyd County, Georgia, Unified Land Development Code as of 2001.

For notations, references, conditions and other information see ReZDbReplacedMCP2.xlsx which is made a part of this Official Zoning Map by reference.
Adopted: 2001
Revised: 2022

Zoning Districts Maps
Rome-Floyd County, Georgia

Tax Map Index Number:

B14

A-R Agricultural Residential	U-M-U Urban Mixed Use	L-I Light Industrial	Lake/Pond
S-R Suburban Residential	N-O-C Neighborhood Office Commercial	H-I Heavy Industrial	River
H-T-R High Density Traditional Residential	O-I Office Institutional	P-D Planned Development	US Highway
L-T-R Low Density Traditional Residential	C-C Community Commercial	City Boundaries	State Highway
D-R Duplex Residential	C-B-C Central Business Commercial	River Overlay Zoning	Local Road
M-R Multifamily Residential	H-C General Heavy Commercial	Airport Overlay Zoning	Railroad

1:18,000

0 1,000 2,000 3,000 4,000

Feet

Zoning Districts Maps
Rome-Floyd County, Georgia:
This is the Official Zoning Map(s) referred to in Article 3.2.1 of the Rome-Floyd County, Georgia, Unified Land Development Code as of 2001.

For notations, references, conditions and other information see ReZDbReplacedMCP2.xlsx which is made a part of this Official Zoning Map by reference.
Adopted: 2001
Revised: 2022

Zoning Districts Maps
Rome-Floyd County, Georgia

Tax Map Index Number:

B15

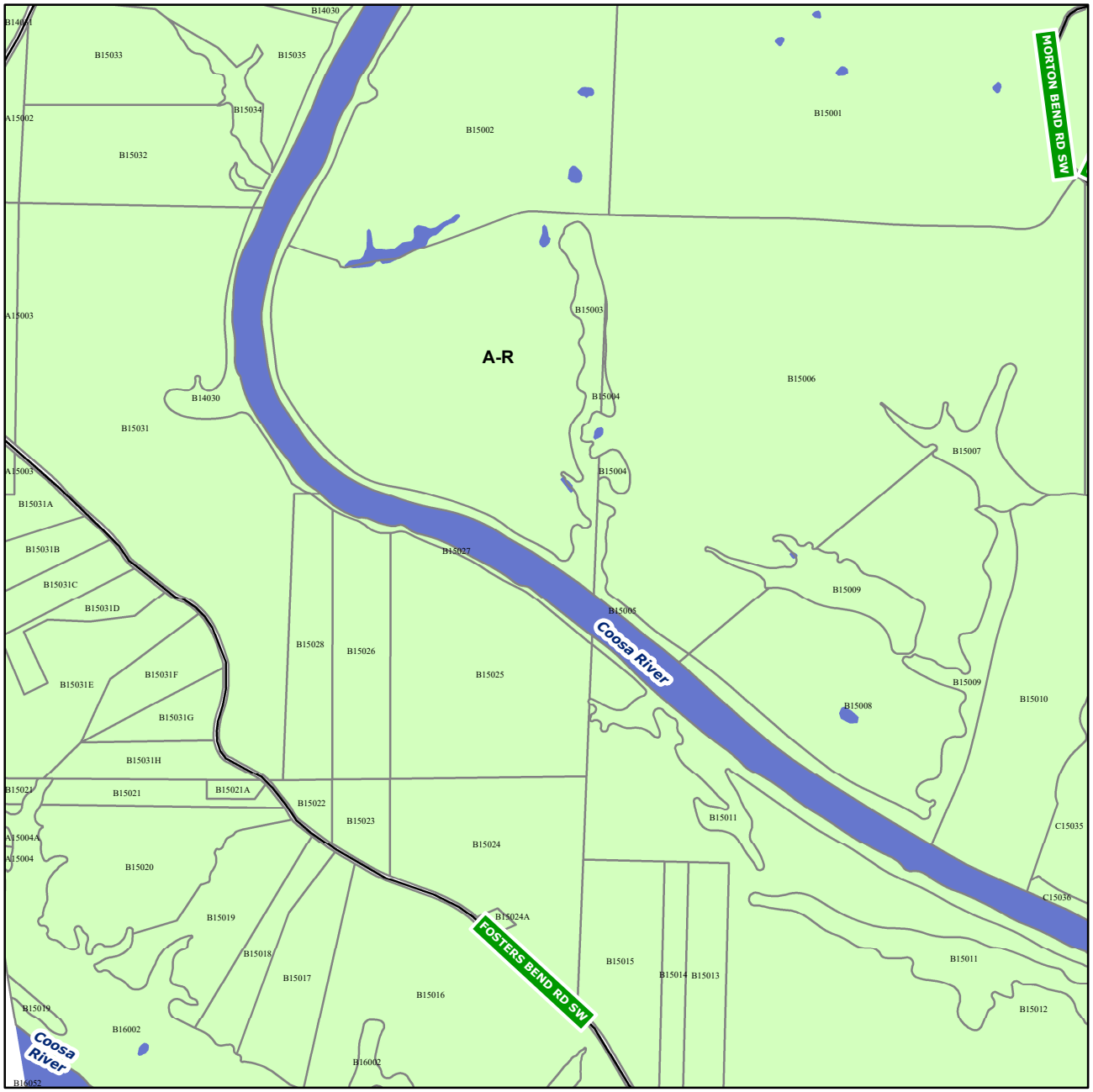

- A-R Agricultural Residential
- S-R Suburban Residential
- H-T-R High Density Traditional Residential
- L-T-R Low Density Traditional Residential
- D-R Duplex Residential
- M-R Multifamily Residential
- U-M-U Urban Mixed Use
- N-O-C Neighborhood Office Commercial
- O-I Office Institutional
- C-C Community Commercial
- C-B-C Central Business Commercial
- H-C General Heavy Commercial
- L-I Light Industrial
- H-I Heavy Industrial
- P-D Planned Development
- City Boundaries
- River Overlay Zoning
- Airport Overlay Zoning
- Lake/Pond
- River
- US Highway
- State Highway
- Local Road
- Railroad

1:18,000

0 1,000 2,000 3,000 4,000

Feet

Zoning Districts Maps
Rome-Floyd County, Georgia:
This is the Official Zoning Map(s) referred to in Article 3.2.1 of the Rome-Floyd County, Georgia, Unified Land Development Code as of 2001.

For notations, references, conditions and other information see ReZDbReplacedMCP2.xlsx which is made a part of this Official Zoning Map by reference.
Adopted: 2001
Revised: 2022

Zoning Districts Maps
Rome-Floyd County, Georgia

Tax Map Index Number:

B16

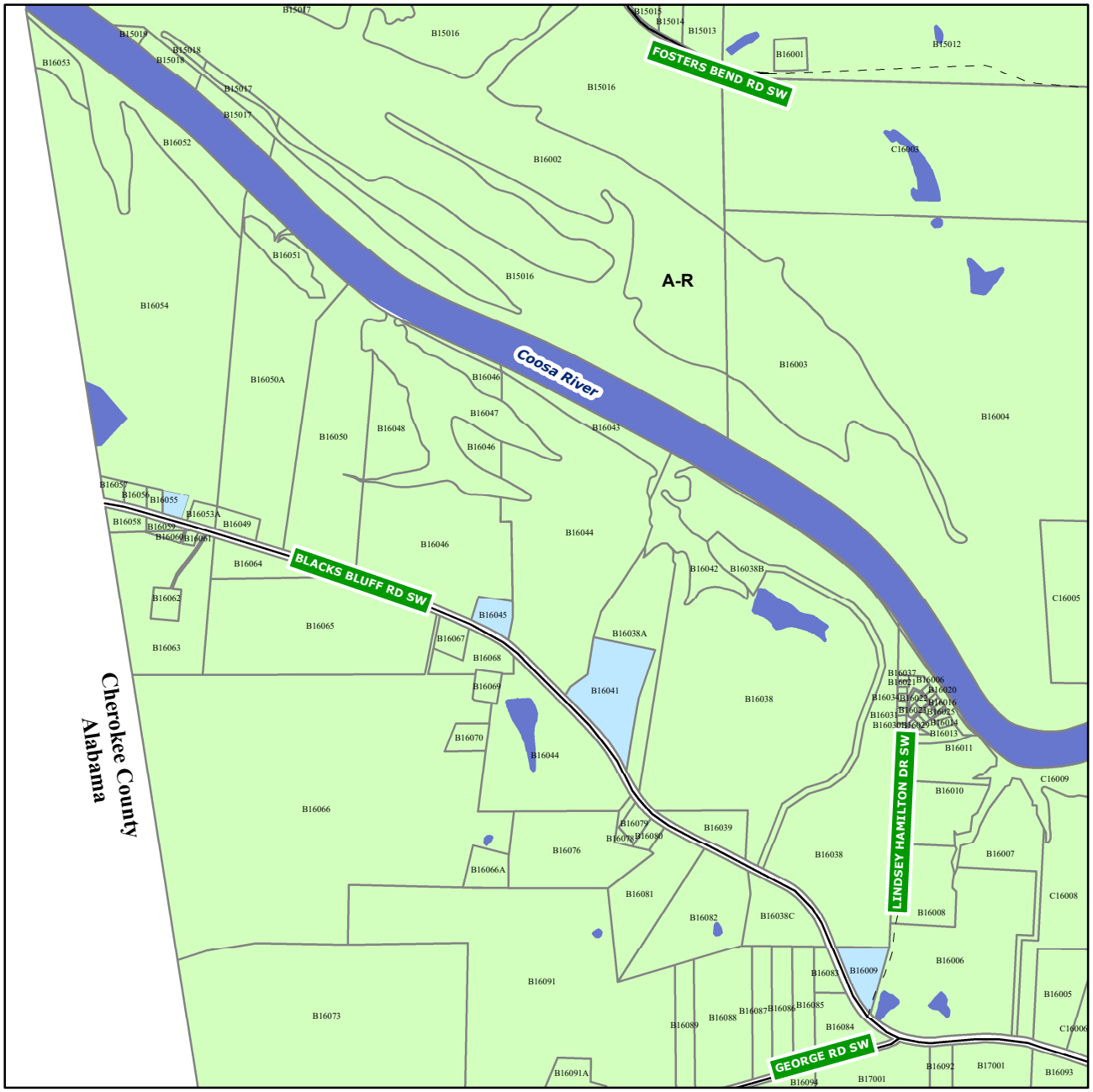

- A-R Agricultural Residential
- S-R Suburban Residential
- H-T-R High Density Traditional Residential
- L-T-R Low Density Traditional Residential
- D-R Duplex Residential
- M-R Multifamily Residential
- U-M-U Urban Mixed Use
- N-O-C Neighborhood Office Commercial
- O-I Office Institutional
- C-C Community Commercial
- C-B-C Central Business Commercial
- H-C General Heavy Commercial
- L-I Light Industrial
- H-I Heavy Industrial
- P-D Planned Development
- City Boundaries
- River Overlay Zoning
- Airport Overlay Zoning
- Lake/Pond
- River
- US Highway
- State Highway
- Local Road
- Railroad

1:18,000

0 1,000 2,000 3,000 4,000

Feet

Zoning Districts Maps
Rome-Floyd County, Georgia:
This is the Official Zoning Map(s) referred to in Article 3.2.1 of the Rome-Floyd County, Georgia, Unified Land Development Code as of 2001.

For notations, references, conditions and other information see ReZDbReplacedMCP2.xlsx which is made a part of this Official Zoning Map by reference.
Adopted: 2001
Revised: 2022

Zoning Districts Maps
Rome-Floyd County, Georgia

Tax Map Index Number:

B17

- A-R Agricultural Residential
- S-R Suburban Residential
- H-T-R High Density Traditional Residential
- L-T-R Low Density Traditional Residential
- D-R Duplex Residential
- M-R Multifamily Residential
- U-M-U Urban Mixed Use
- N-O-C Neighborhood Office Commercial
- O-I Office Institutional
- C-C Community Commercial
- C-B-C Central Business Commercial
- H-C General Heavy Commercial
- L-I Light Industrial
- H-I Heavy Industrial
- P-D Planned Development
- City Boundaries
- River Overlay Zoning
- Airport Overlay Zoning
- Lake/Pond
- River
- US Highway
- State Highway
- Local Road
- Railroad

1:18,000

0 1,000 2,000 3,000 4,000

Feet

Zoning Districts Maps
Rome-Floyd County, Georgia:
This is the Official Zoning Map(s) referred to in Article 3.2.1 of the Rome-Floyd County, Georgia, Unified Land Development Code as of 2001.

For notations, references, conditions and other information see ReZDbReplacedMCP2.xlsx which is made a part of this Official Zoning Map by reference.
Adopted: 2001
Revised: 2022

Zoning Districts Maps
Rome-Floyd County, Georgia

Tax Map Index Number:

B18

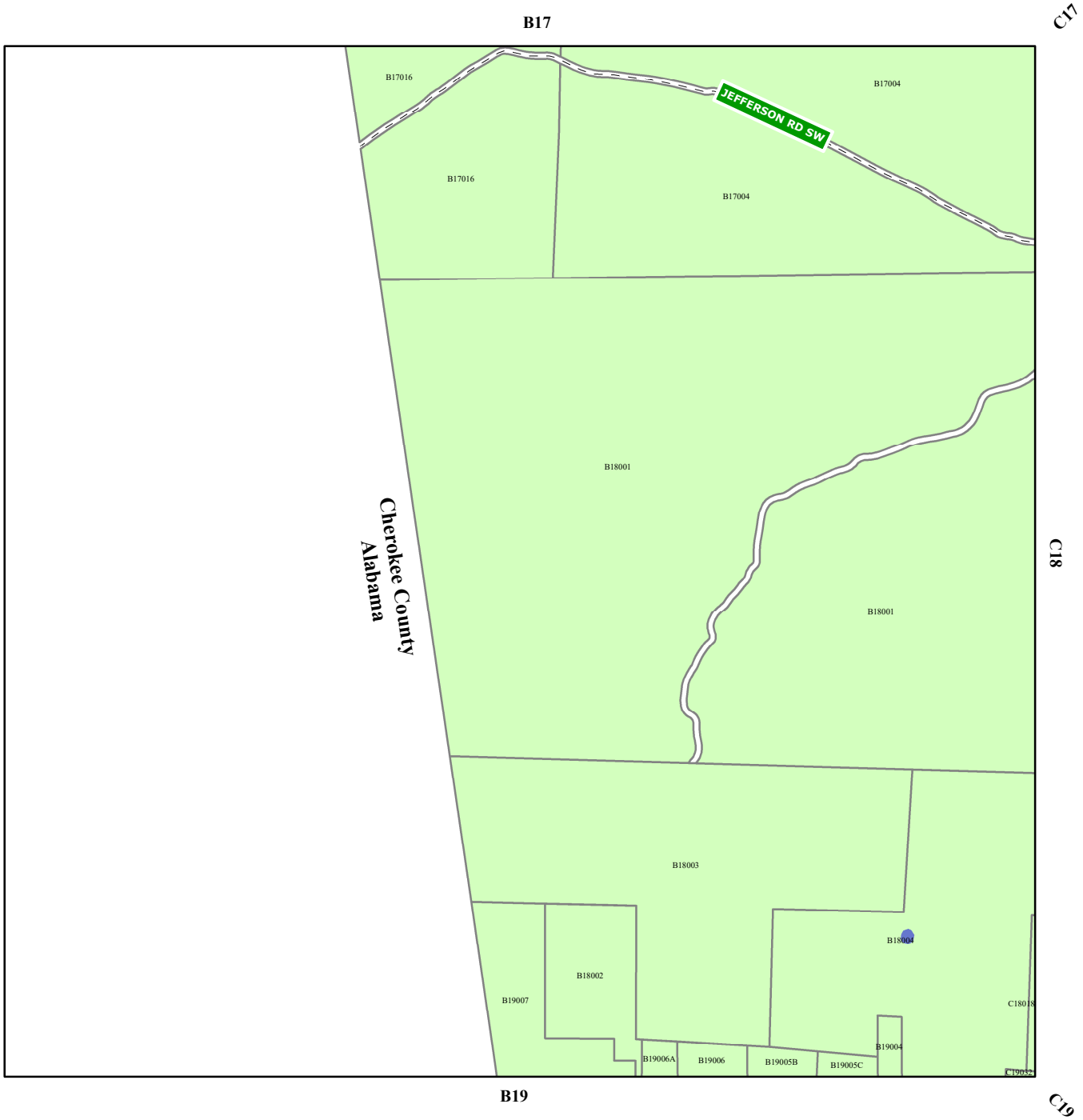

- A-R Agricultural Residential
- S-R Suburban Residential
- H-T-R High Density Traditional Residential
- L-T-R Low Density Traditional Residential
- D-R Duplex Residential
- M-R Multifamily Residential
- U-M-U Urban Mixed Use
- N-O-C Neighborhood Office Commercial
- O-I Office Institutional
- C-C Community Commercial
- C-B-C Central Business Commercial
- H-C General Heavy Commercial
- L-I Light Industrial
- H-I Heavy Industrial
- P-D Planned Development
- City Boundaries
- River Overlay Zoning
- Airport Overlay Zoning
- Lake/Pond
- River
- US Highway
- State Highway
- Local Road
- Railroad

1:18,000

0 1,000 2,000 3,000 4,000

Feet

Zoning Districts Maps
Rome-Floyd County, Georgia:
This is the Official Zoning Map(s) referred to in Article 3.2.1 of the Rome-Floyd County, Georgia, Unified Land Development Code as of 2001.

For notations, references, conditions and other information see ReZDbReplacedMCP2.xlsx which is made a part of this Official Zoning Map by reference.
Adopted: 2001
Revised: 2022

Zoning Districts Maps
Rome-Floyd County, Georgia

Tax Map Index Number:

B19

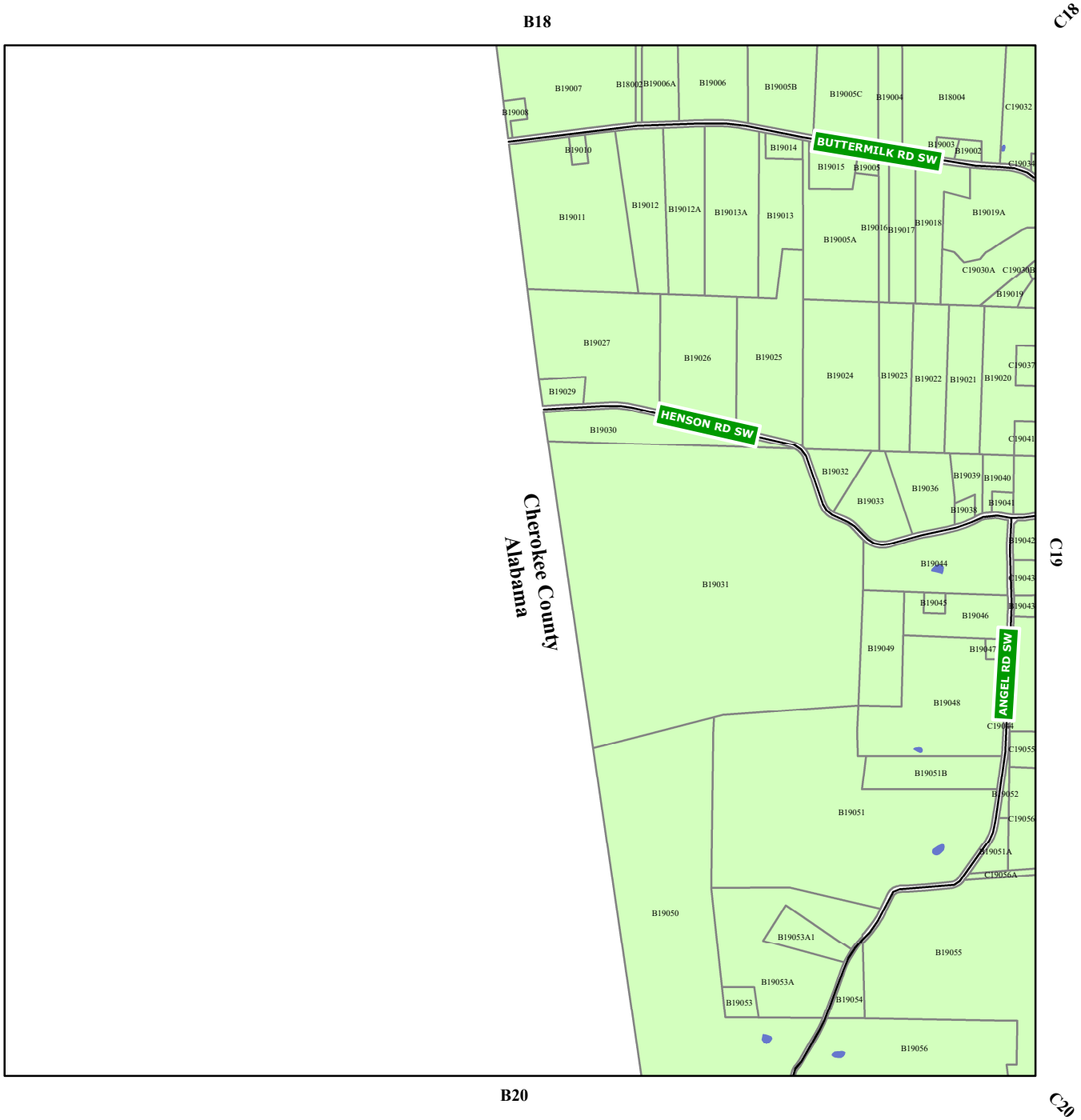

- A-R Agricultural Residential
- S-R Suburban Residential
- H-T-R High Density Traditional Residential
- L-T-R Low Density Traditional Residential
- D-R Duplex Residential
- M-R Multifamily Residential
- U-M-U Urban Mixed Use
- N-O-C Neighborhood Office Commercial
- O-I Office Institutional
- C-C Community Commercial
- C-B-C Central Business Commercial
- H-C General Heavy Commercial
- L-I Light Industrial
- H-I Heavy Industrial
- P-D Planned Development
- City Boundaries
- River Overlay Zoning
- Airport Overlay Zoning
- Lake/Pond
- River
- US Highway
- State Highway
- Local Road
- Railroad

1:18,000

0 1,000 2,000 3,000 4,000

Feet

Zoning Districts Maps
Rome-Floyd County, Georgia:
This is the Official Zoning Map(s) referred to in Article 3.2.1 of the Rome-Floyd County, Georgia, Unified Land Development Code as of 2001.

For notations, references, conditions and other information see ReZDbReplacedMCP2.xlsx which is made a part of this Official Zoning Map by reference.
Adopted: 2001
Revised: 2022

Zoning Districts Maps
Rome-Floyd County, Georgia

Tax Map Index Number:

B20

B19

C19

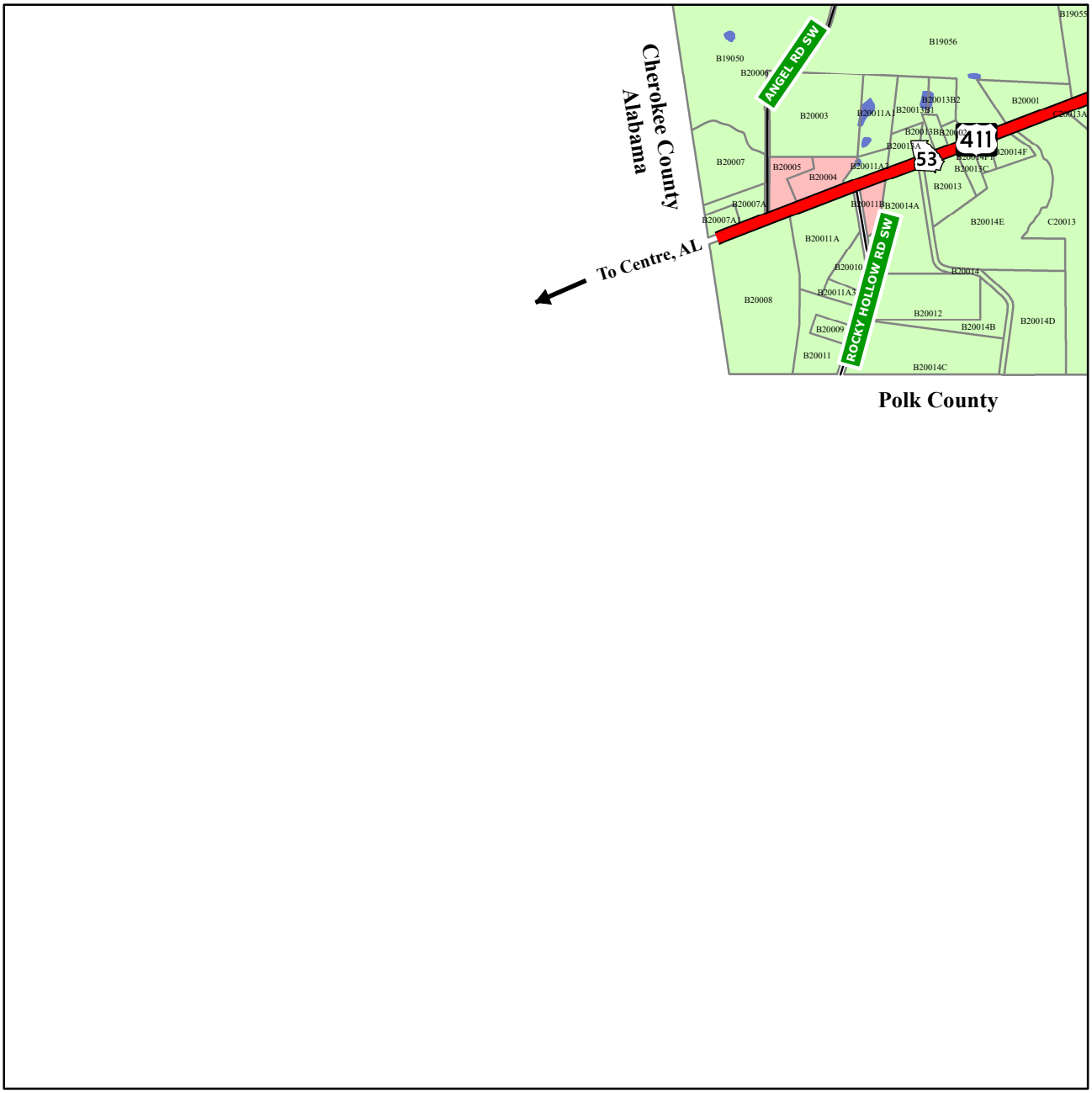

C20

- A-R Agricultural Residential
- S-R Suburban Residential
- H-T-R High Density Traditional Residential
- L-T-R Low Density Traditional Residential
- D-R Duplex Residential
- M-R Multifamily Residential
- U-M-U Urban Mixed Use
- N-O-C Neighborhood Office Commercial
- O-I Office Institutional
- C-C Community Commercial
- C-B-C Central Business Commercial
- H-C General Heavy Commercial
- L-I Light Industrial
- H-I Heavy Industrial
- P-D Planned Development
- City Boundaries
- River Overlay Zoning
- Airport Overlay Zoning
- Lake/Pond
- River
- US Highway
- State Highway
- Local Road
- Railroad

1:18,000

0 1,000 2,000 3,000 4,000

Feet

Zoning Districts Maps
Rome-Floyd County, Georgia:
This is the Official Zoning Map(s) referred to in Article 3.2.1 of the Rome-Floyd County, Georgia, Unified Land Development Code as of 2001.

For notations, references, conditions and other information see ReZDbReplacedMCP2.xlsx which is made a part of this Official Zoning Map by reference.
Adopted: 2001
Revised: 2022

Zoning Districts Maps
Rome-Floyd County, Georgia

Tax Map Index Number:

C12

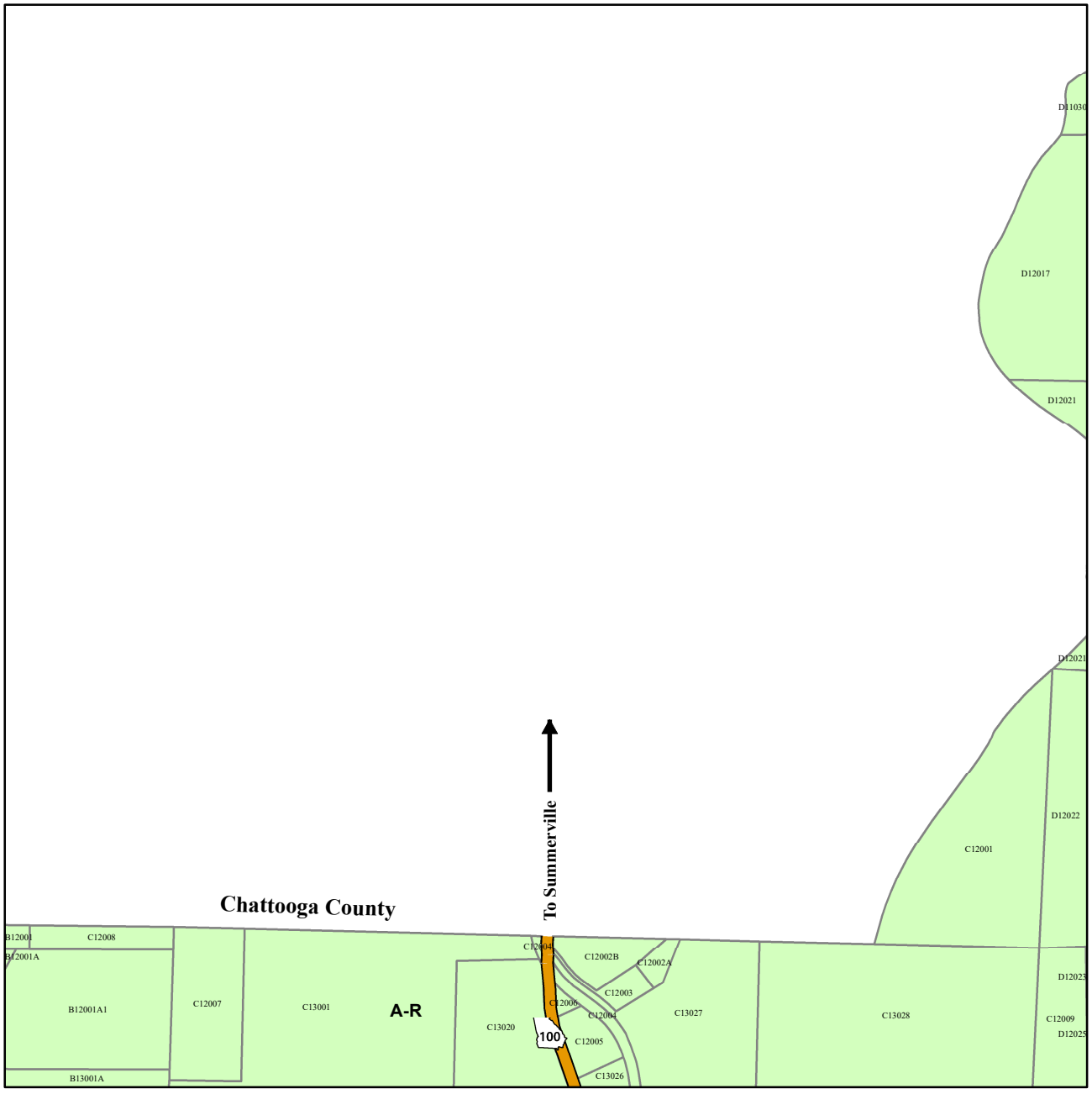

- A-R Agricultural Residential
- S-R Suburban Residential
- H-T-R High Density Traditional Residential
- L-T-R Low Density Traditional Residential
- D-R Duplex Residential
- M-R Multifamily Residential
- U-M-U Urban Mixed Use
- N-O-C Neighborhood Office Commercial
- O-I Office Institutional
- C-C Community Commercial
- C-B-C Central Business Commercial
- H-C General Heavy Commercial
- L-I Light Industrial
- H-I Heavy Industrial
- P-D Planned Development
- City Boundaries
- River Overlay Zoning
- Airport Overlay Zoning
- Lake/Pond
- River
- US Highway
- State Highway
- Local Road
- Railroad

1:18,000

0 1,000 2,000 3,000 4,000

Feet

Zoning Districts Maps
Rome-Floyd County, Georgia:
This is the Official Zoning Map(s) referred to in Article 3.2.1 of the Rome-Floyd County, Georgia, Unified Land Development Code as of 2001.

For notations, references, conditions and other information see ReZDbReplacedMCP2.xlsx which is made a part of this Official Zoning Map by reference.
Adopted: 2001
Revised: 2022

Zoning Districts Maps
Rome-Floyd County, Georgia

Tax Map Index Number:

C13

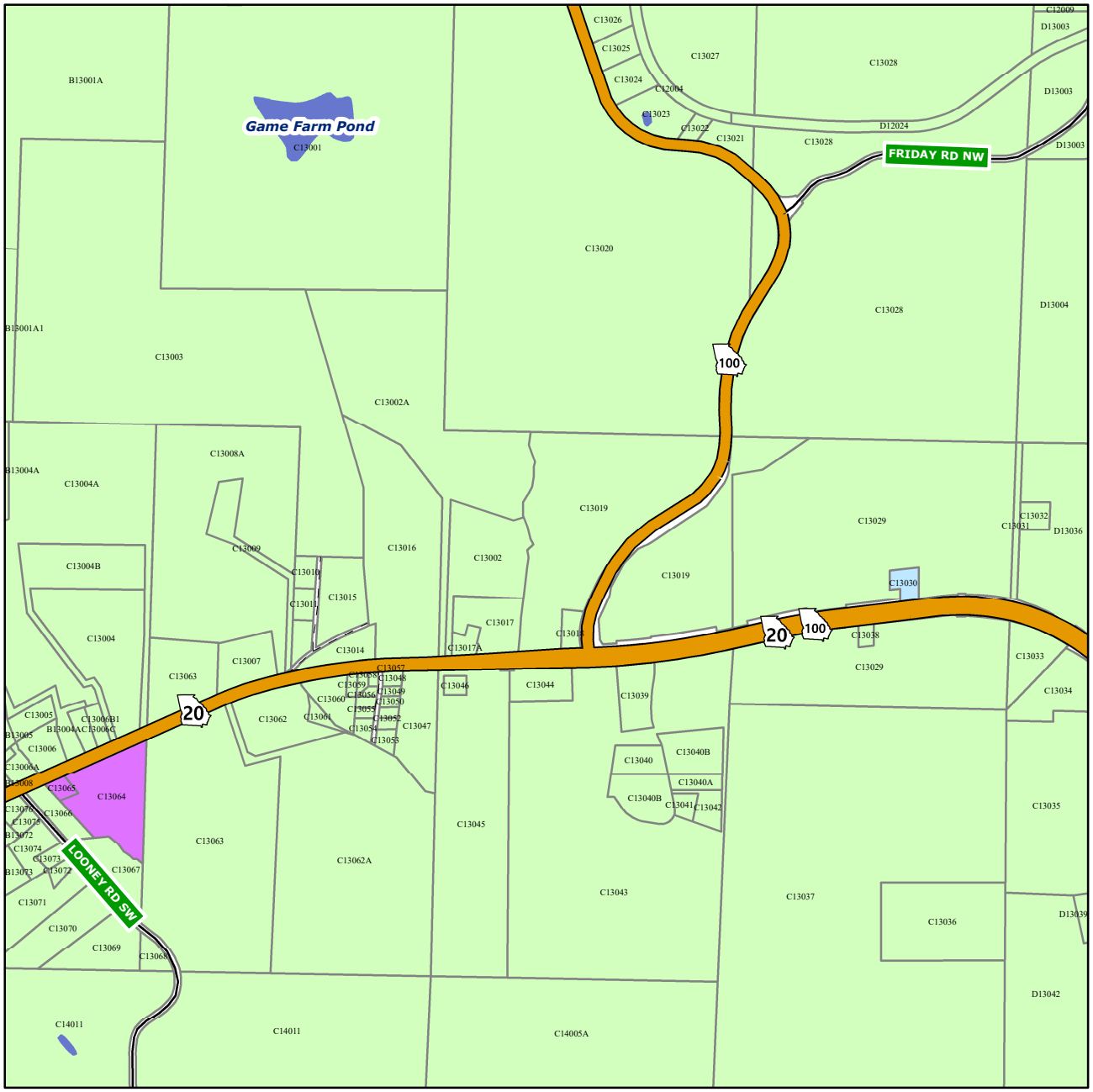

A-R Agricultural Residential	U-M-U Urban Mixed Use	L-I Light Industrial	Lake/Pond
S-R Suburban Residential	N-O-C Neighborhood Office Commercial	H-I Heavy Industrial	River
H-T-R High Density Traditional Residential	O-I Office Institutional	P-D Planned Development	US Highway
L-T-R Low Density Traditional Residential	C-C Community Commercial	City Boundaries	State Highway
D-R Duplex Residential	C-B-C Central Business Commercial	River Overlay Zoning	Local Road
M-R Multifamily Residential	H-C General Heavy Commercial	Airport Overlay Zoning	Railroad

1:18,000

0 1,000 2,000 3,000 4,000

Feet

Zoning Districts Maps
Rome-Floyd County, Georgia:
This is the Official Zoning Map(s) referred to in Article 3.2.1 of the Rome-Floyd County, Georgia, Unified Land Development Code as of 2001.

For notations, references, conditions and other information see ReZDbReplacedMCP2.xlsx which is made a part of this Official Zoning Map by reference.
Adopted: 2001
Revised: 2022

Zoning Districts Maps
Rome-Floyd County, Georgia

Tax Map Index Number:

C14

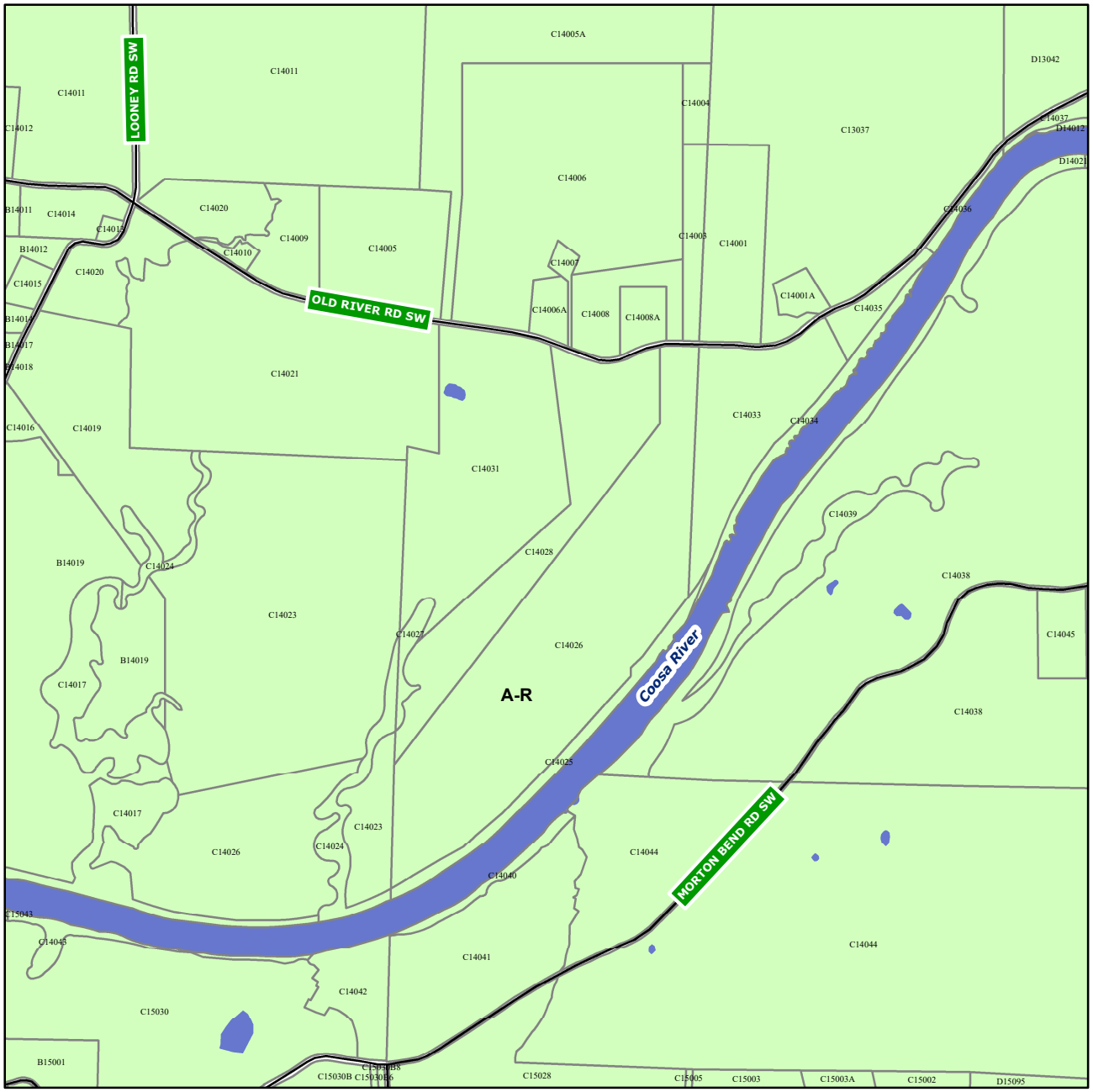

- A-R Agricultural Residential
- S-R Suburban Residential
- H-T-R High Density Traditional Residential
- L-T-R Low Density Traditional Residential
- D-R Duplex Residential
- M-R Multifamily Residential
- U-M-U Urban Mixed Use
- N-O-C Neighborhood Office Commercial
- O-I Office Institutional
- C-C Community Commercial
- C-B-C Central Business Commercial
- H-C General Heavy Commercial
- L-I Light Industrial
- H-I Heavy Industrial
- P-D Planned Development
- City Boundaries
- River Overlay Zoning
- Airport Overlay Zoning
- Lake/Pond
- River
- US Highway
- State Highway
- Local Road
- Railroad

1:18,000

0 1,000 2,000 3,000 4,000

Feet

Zoning Districts Maps
Rome-Floyd County, Georgia:
This is the Official Zoning Map(s) referred to in Article 3.2.1 of the Rome-Floyd County, Georgia, Unified Land Development Code as of 2001.

For notations, references, conditions and other information see ReZDbReplacedMCP2.xlsx which is made a part of this Official Zoning Map by reference.
Adopted: 2001
Revised: 2022

Zoning Districts Maps
Rome-Floyd County, Georgia

Tax Map Index Number:

C15

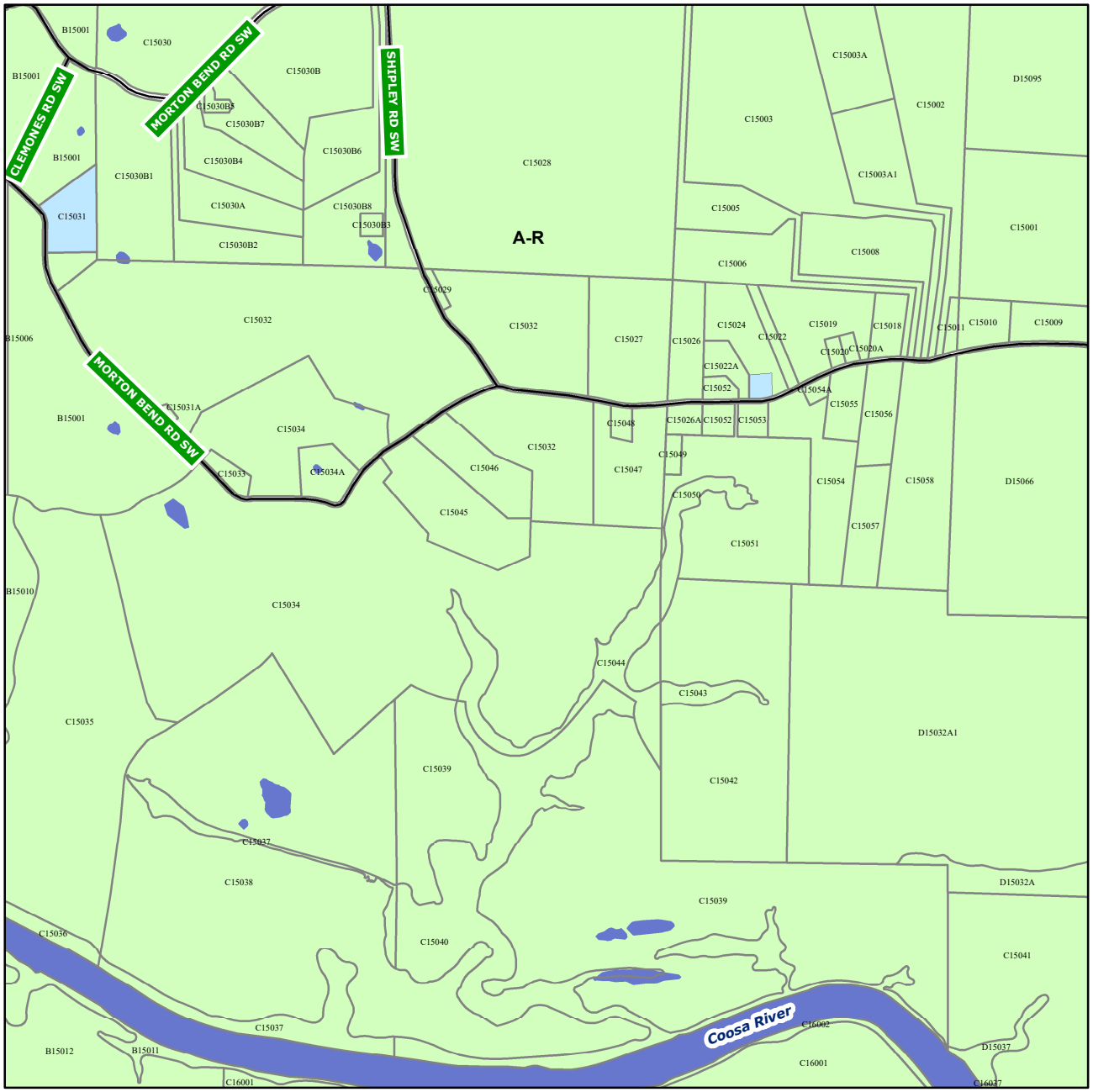

- A-R Agricultural Residential
- S-R Suburban Residential
- H-T-R High Density Traditional Residential
- L-T-R Low Density Traditional Residential
- D-R Duplex Residential
- M-R Multifamily Residential
- U-M-U Urban Mixed Use
- N-O-C Neighborhood Office Commercial
- O-I Office Institutional
- C-C Community Commercial
- C-B-C Central Business Commercial
- H-C General Heavy Commercial
- L-I Light Industrial
- H-I Heavy Industrial
- P-D Planned Development
- City Boundaries
- River Overlay Zoning
- Airport Overlay Zoning
- Lake/Pond
- River
- US Highway
- State Highway
- Local Road
- Railroad

1:18,000

0 1,000 2,000 3,000 4,000

Feet

Zoning Districts Maps
Rome-Floyd County, Georgia:
This is the Official Zoning Map(s) referred to in Article 3.2.1 of the Rome-Floyd County, Georgia, Unified Land Development Code as of 2001.

For notations, references, conditions and other information see ReZDbReplacedMCP2.xlsx which is made a part of this Official Zoning Map by reference.
Adopted: 2001
Revised: 2022

Zoning Districts Maps
Rome-Floyd County, Georgia

Tax Map Index Number:

C16

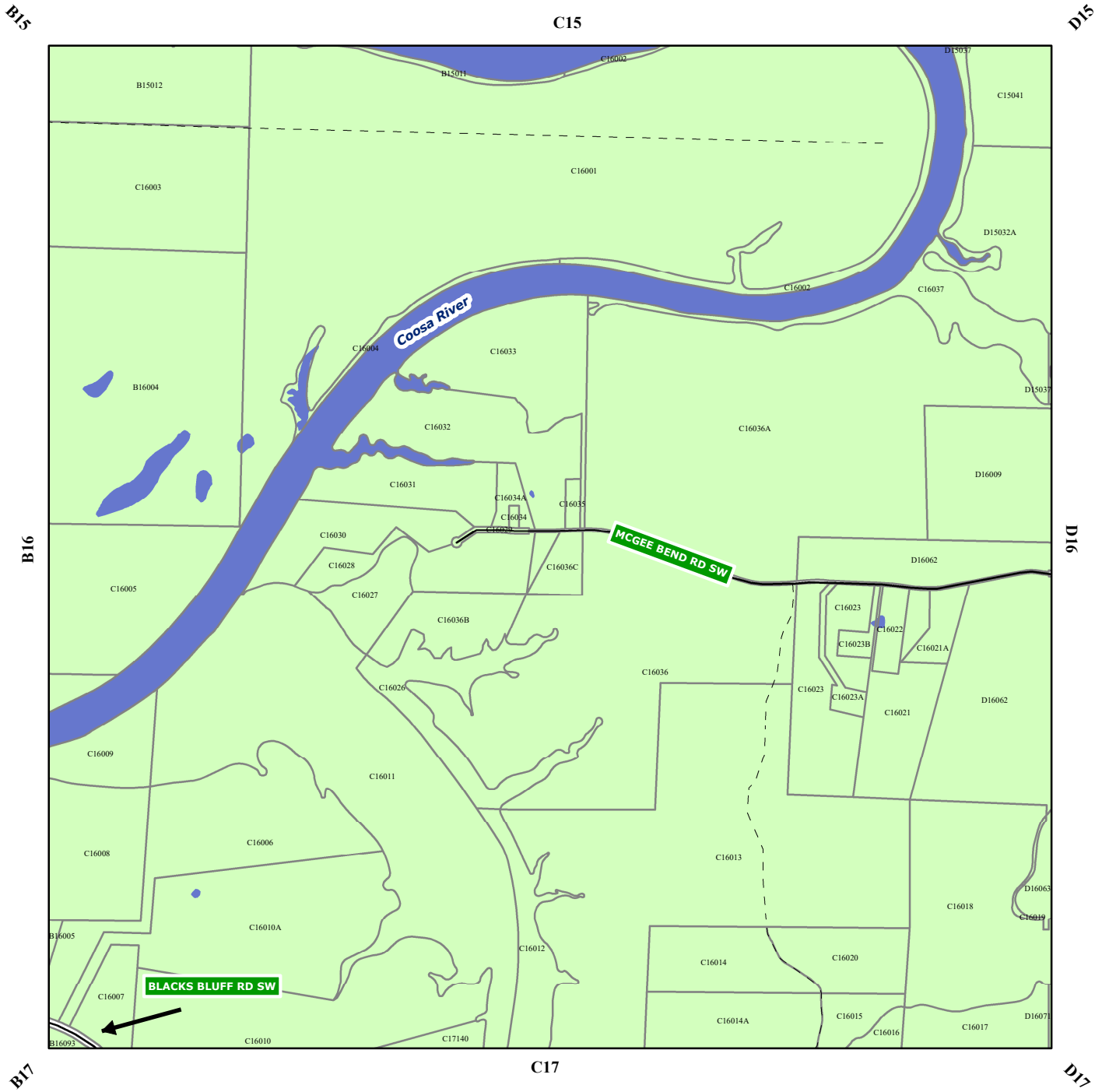

- A-R Agricultural Residential
- S-R Suburban Residential
- H-T-R High Density Traditional Residential
- L-T-R Low Density Traditional Residential
- D-R Duplex Residential
- M-R Multifamily Residential
- U-M-U Urban Mixed Use
- N-O-C Neighborhood Office Commercial
- O-I Office Institutional
- C-C Community Commercial
- C-B-C Central Business Commercial
- H-C General Heavy Commercial
- L-I Light Industrial
- H-I Heavy Industrial
- P-D Planned Development
- City Boundaries
- River Overlay Zoning
- Airport Overlay Zoning
- Lake/Pond
- River
- US Highway
- State Highway
- Local Road
- Railroad

1:18,000

0 1,000 2,000 3,000 4,000

Feet

Zoning Districts Maps
Rome-Floyd County, Georgia:
This is the Official Zoning Map(s) referred to in Article 3.2.1 of the Rome-Floyd County, Georgia, Unified Land Development Code as of 2001.

For notations, references, conditions and other information see ReZDbReplacedMCP2.xlsx which is made a part of this Official Zoning Map by reference.
Adopted: 2001
Revised: 2022

Zoning Districts Maps
Rome-Floyd County, Georgia

Tax Map Index Number:

C17

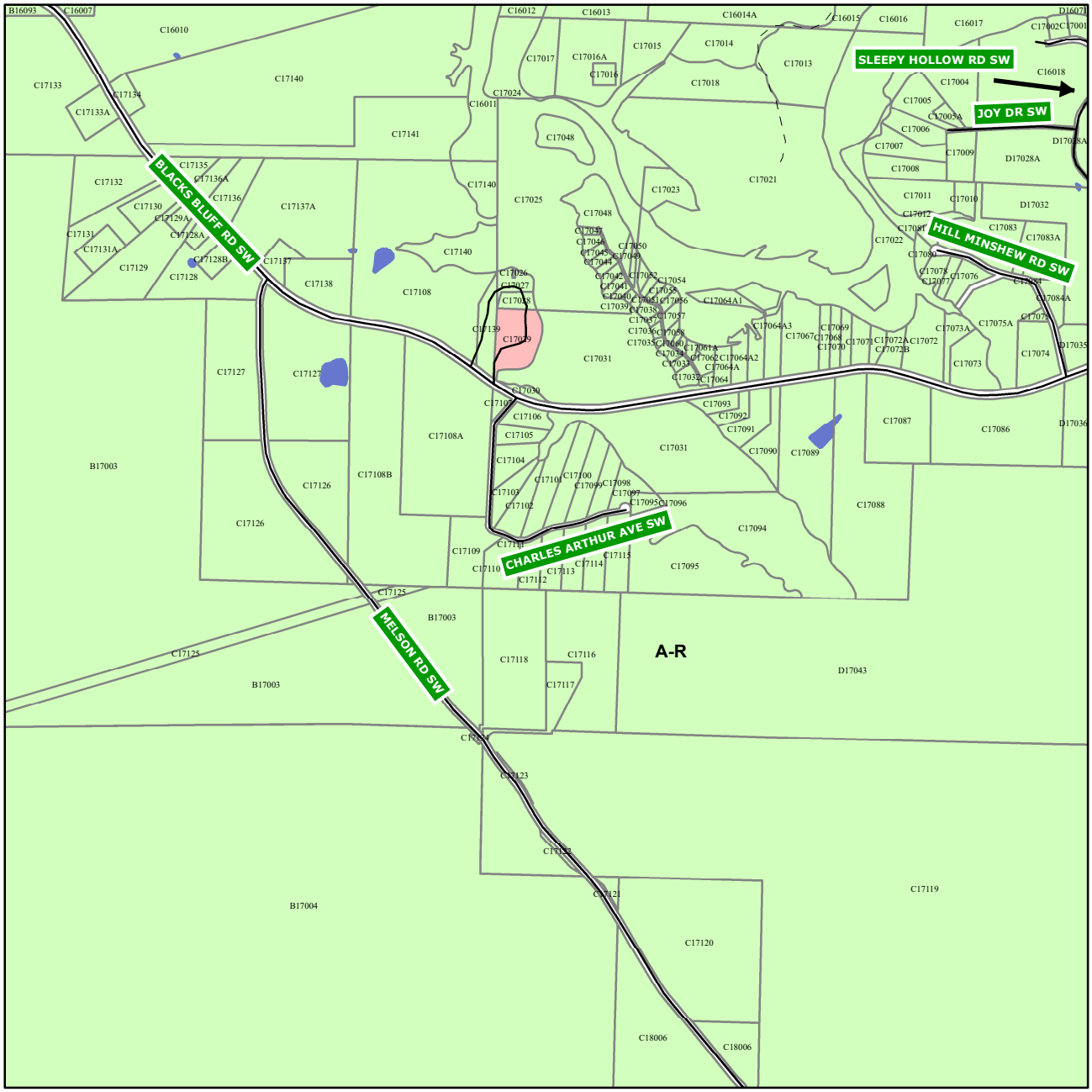

- A-R Agricultural Residential
- S-R Suburban Residential
- H-T-R High Density Traditional Residential
- L-T-R Low Density Traditional Residential
- D-R Duplex Residential
- M-R Multifamily Residential
- U-M-U Urban Mixed Use
- N-O-C Neighborhood Office Commercial
- O-I Office Institutional
- C-C Community Commercial
- C-B-C Central Business Commercial
- H-C General Heavy Commercial
- L-I Light Industrial
- H-I Heavy Industrial
- P-D Planned Development
- City Boundaries
- River Overlay Zoning
- Airport Overlay Zoning
- Lake/Pond
- River
- US Highway
- State Highway
- Local Road
- Railroad

1:18,000

0 1,000 2,000 3,000 4,000

Feet

Zoning Districts Maps
Rome-Floyd County, Georgia:
This is the Official Zoning Map(s) referred to in Article 3.2.1 of the Rome-Floyd County, Georgia, Unified Land Development Code as of 2001.

For notations, references, conditions and other information see ReZDbReplacedMCP2.xlsx which is made a part of this Official Zoning Map by reference.
Adopted: 2001
Revised: 2022

Zoning Districts Maps
Rome-Floyd County, Georgia

Tax Map Index Number:

C18

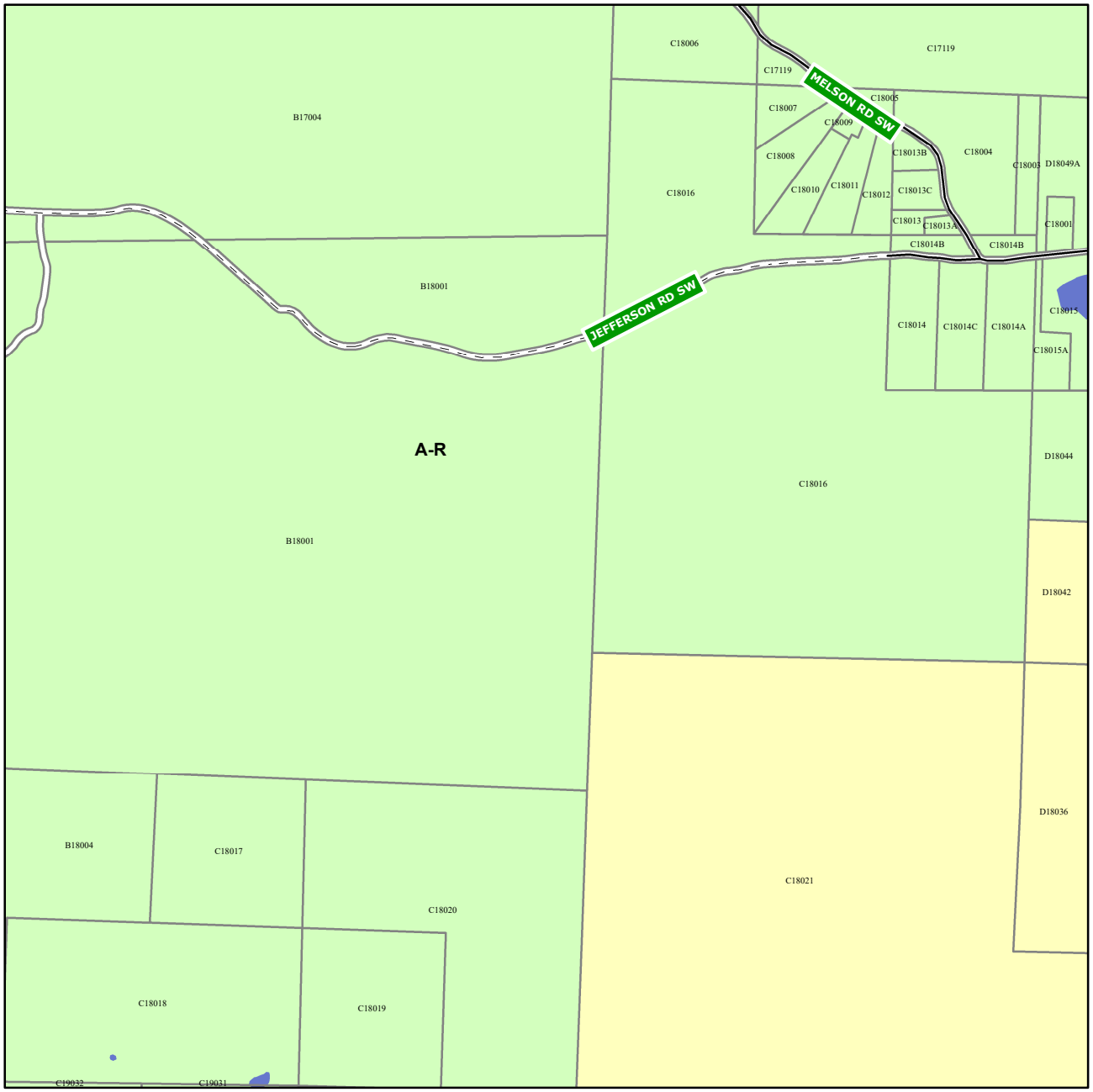

- A-R Agricultural Residential
- S-R Suburban Residential
- H-T-R High Density Traditional Residential
- L-T-R Low Density Traditional Residential
- D-R Duplex Residential
- M-R Multifamily Residential
- U-M-U Urban Mixed Use
- N-O-C Neighborhood Office Commercial
- O-I Office Institutional
- C-C Community Commercial
- C-B-C Central Business Commercial
- H-C General Heavy Commercial
- L-I Light Industrial
- H-I Heavy Industrial
- P-D Planned Development
- City Boundaries
- River Overlay Zoning
- Airport Overlay Zoning
- Lake/Pond
- River
- US Highway
- State Highway
- Local Road
- Railroad

1:18,000

0 1,000 2,000 3,000 4,000

Feet

Zoning Districts Maps
Rome-Floyd County, Georgia:
This is the Official Zoning Map(s) referred to in Article 3.2.1 of the Rome-Floyd County, Georgia, Unified Land Development Code as of 2001.

For notations, references, conditions and other information see ReZDbReplacedMCP2.xlsx which is made a part of this Official Zoning Map by reference.
Adopted: 2001
Revised: 2022

Zoning Districts Maps
Rome-Floyd County, Georgia

Tax Map Index Number:

C19

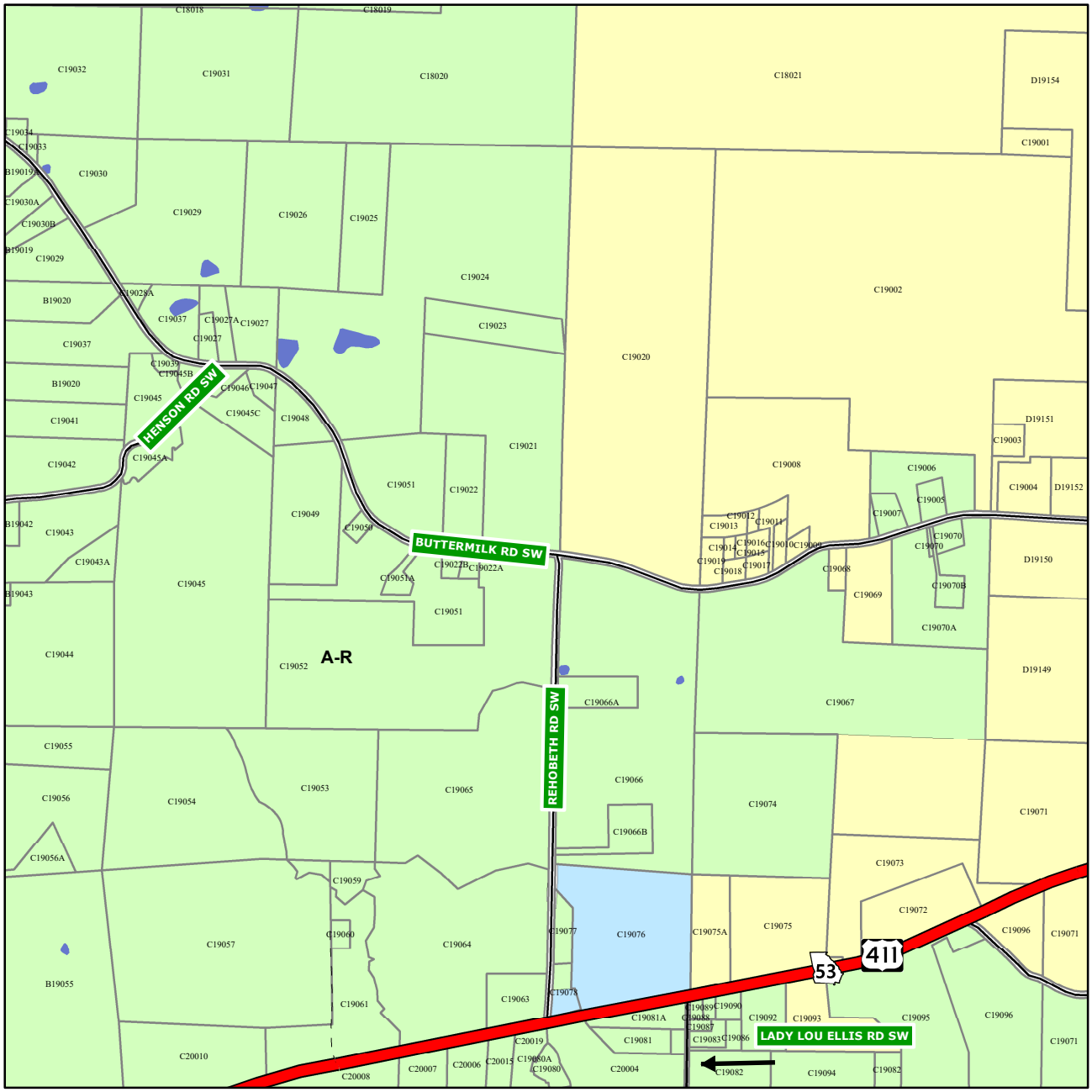

- A-R Agricultural Residential
- S-R Suburban Residential
- H-T-R High Density Traditional Residential
- L-T-R Low Density Traditional Residential
- D-R Duplex Residential
- M-R Multifamily Residential
- U-M-U Urban Mixed Use
- N-O-C Neighborhood Office Commercial
- O-I Office Institutional
- C-C Community Commercial
- C-B-C Central Business Commercial
- H-C General Heavy Commercial
- L-I Light Industrial
- H-I Heavy Industrial
- P-D Planned Development
- City Boundaries
- River Overlay Zoning
- Airport Overlay Zoning
- Lake/Pond
- River
- US Highway
- State Highway
- Local Road
- Railroad

1:18,000

0 1,000 2,000 3,000 4,000

Feet

Zoning Districts Maps
Rome-Floyd County, Georgia:
This is the Official Zoning Map(s) referred to in Article 3.2.1 of the Rome-Floyd County, Georgia, Unified Land Development Code as of 2001.

For notations, references, conditions and other information see ReZDbReplacedMCP2.xlsx which is made a part of this Official Zoning Map by reference.
Adopted: 2001
Revised: 2022

Zoning Districts Maps
Rome-Floyd County, Georgia

Tax Map Index Number:

C20

B19 C19 D19

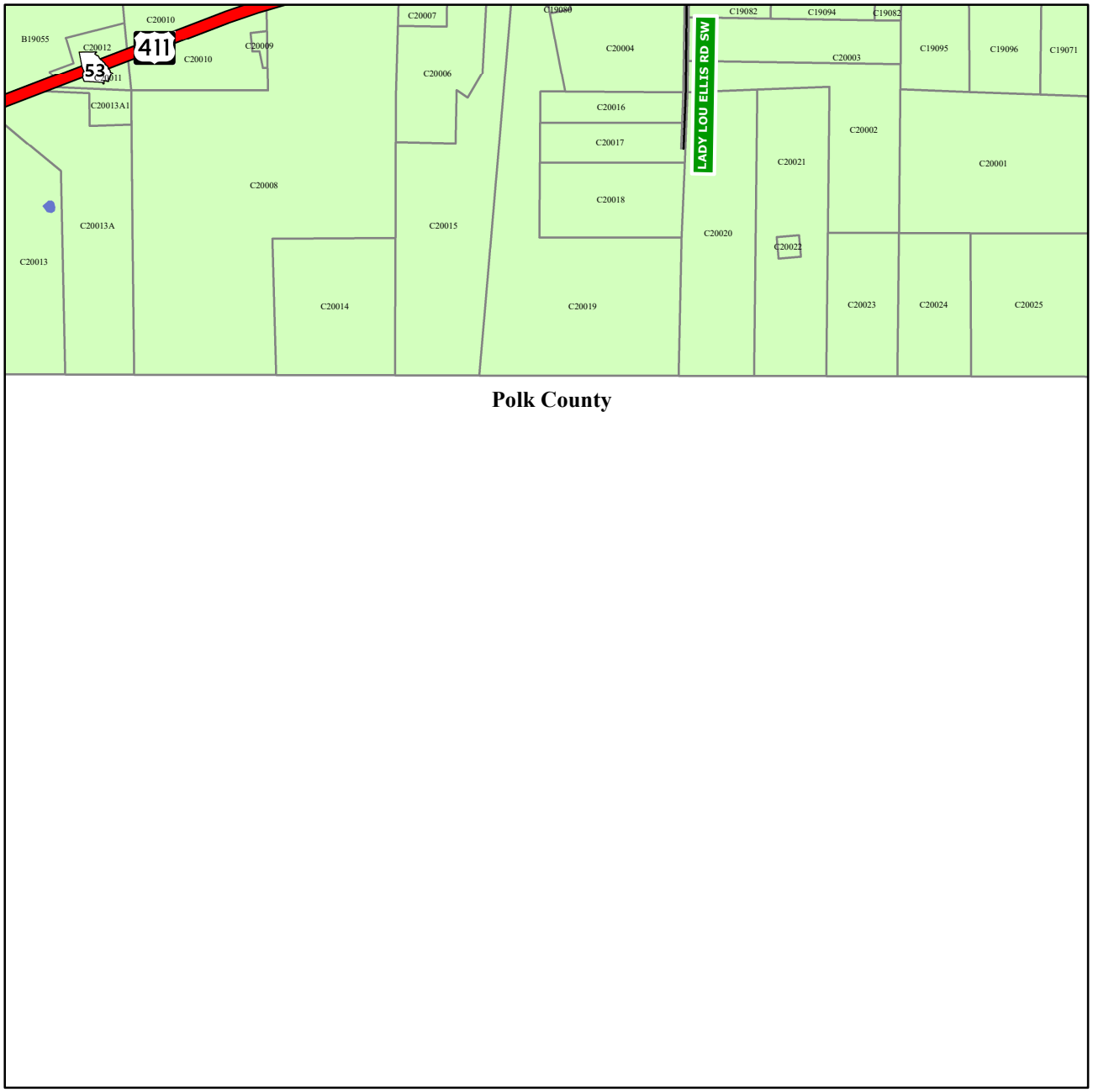

B20 D20

A-R Agricultural Residential
S-R Suburban Residential
H-T-R High Density Traditional Residential
L-T-R Low Density Traditional Residential
D-R Duplex Residential
M-R Multifamily Residential
U-M-U Urban Mixed Use
N-O-C Neighborhood Office Commercial
O-I Office Institutional
C-C Community Commercial
C-B-C Central Business Commercial
H-C General Heavy Commercial
L-I Light Industrial
H-I Heavy Industrial
P-D Planned Development
City Boundaries
River Overlay Zoning
Airport Overlay Zoning
Lake/Pond
River
US Highway
State Highway
Local Road
Railroad

1:18,000

0 1,000 2,000 3,000 4,000
Feet

Zoning Districts Maps
Rome-Floyd County, Georgia:
This is the Official Zoning Map(s) referred to in Article 3.2.1 of the Rome-Floyd County, Georgia, Unified Land Development Code as of 2001.

For notations, references, conditions and other information see ReZDbReplacedMCP2.xlsx which is made a part of this Official Zoning Map by reference.
Adopted: 2001
Revised: 2022

Zoning Districts Maps
Rome-Floyd County, Georgia

Tax Map Index Number:

D10

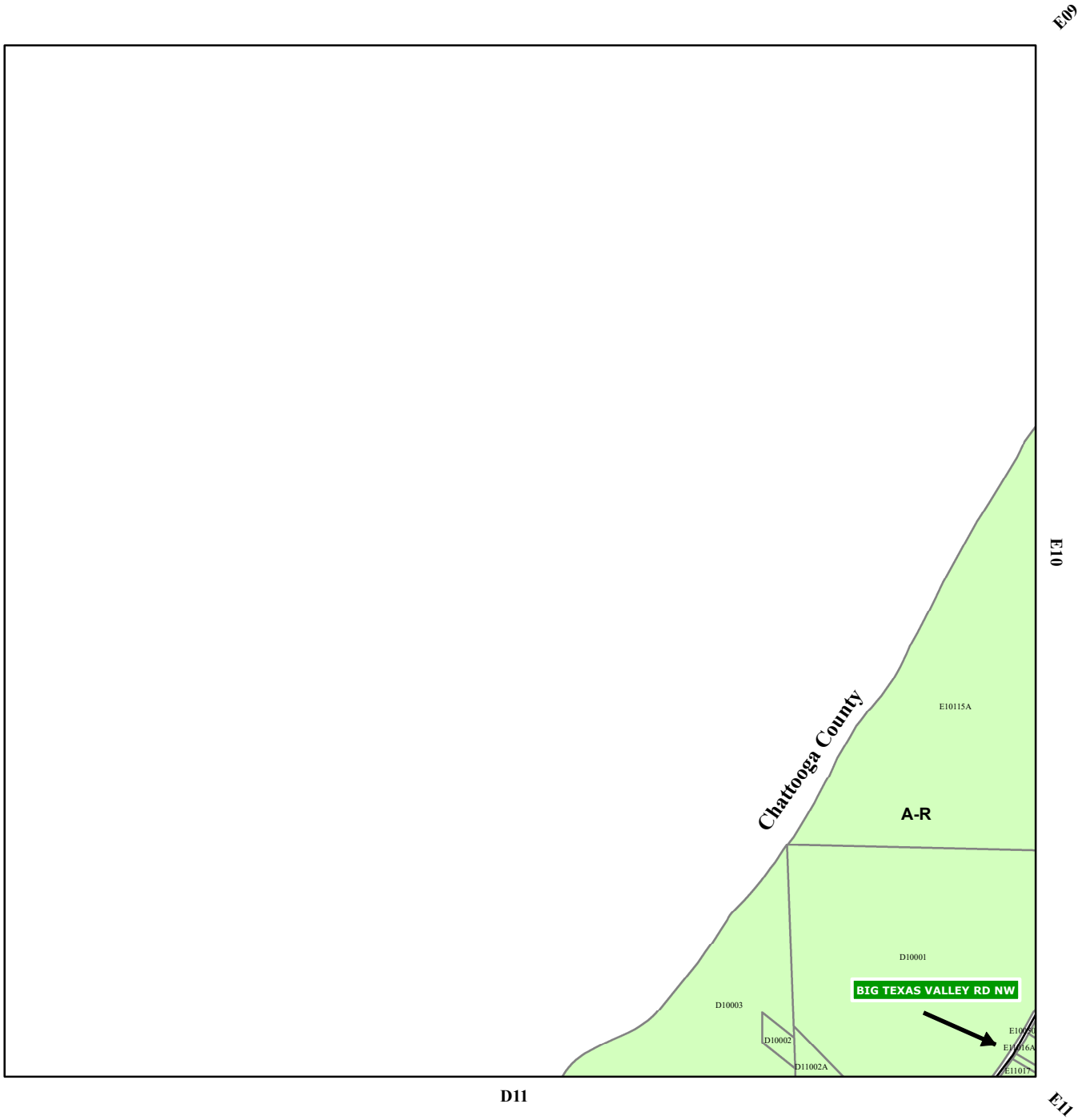

- A-R Agricultural Residential
- S-R Suburban Residential
- H-T-R High Density Traditional Residential
- L-T-R Low Density Traditional Residential
- D-R Duplex Residential
- M-R Multifamily Residential
- U-M-U Urban Mixed Use
- N-O-C Neighborhood Office Commercial
- O-I Office Institutional
- C-C Community Commercial
- C-B-C Central Business Commercial
- H-C General Heavy Commercial
- L-I Light Industrial
- H-I Heavy Industrial
- P-D Planned Development
- City Boundaries
- River Overlay Zoning
- Airport Overlay Zoning
- Lake/Pond
- River
- US Highway
- State Highway
- Local Road
- Railroad

Zoning Districts Maps
Rome-Floyd County, Georgia:
This is the Official Zoning Map(s) referred to in Article 3.2.1 of the Rome-Floyd County, Georgia, Unified Land Development Code as of 2001.

1:18,000

0 1,000 2,000 3,000 4,000
Feet

For notations, references, conditions and other information see ReZDbReplacedMCP2.xlsx which is made a part of this Official Zoning Map by reference.
Adopted: 2001
Revised: 2022

Zoning Districts Maps
Rome-Floyd County, Georgia

Tax Map Index Number:

D11

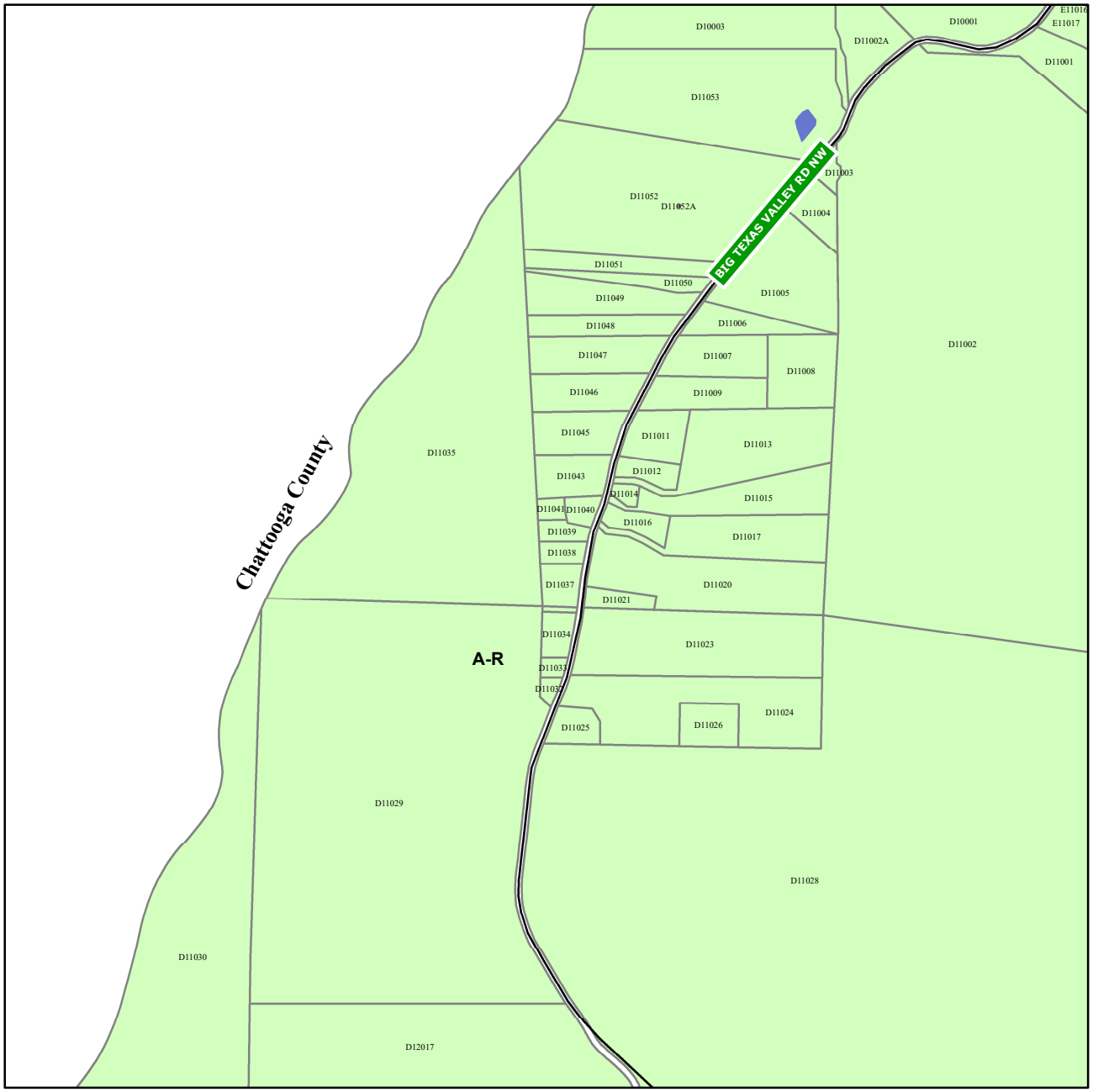

- A-R Agricultural Residential
- S-R Suburban Residential
- H-T-R High Density Traditional Residential
- L-T-R Low Density Traditional Residential
- D-R Duplex Residential
- M-R Multifamily Residential
- U-M-U Urban Mixed Use
- N-O-C Neighborhood Office Commercial
- O-I Office Institutional
- C-C Community Commercial
- C-B-C Central Business Commercial
- H-C General Heavy Commercial
- L-I Light Industrial
- H-I Heavy Industrial
- P-D Planned Development
- City Boundaries
- River Overlay Zoning
- Airport Overlay Zoning
- Lake/Pond
- River
- US Highway
- State Highway
- Local Road
- Railroad

1:18,000

0 1,000 2,000 3,000 4,000

Feet

Zoning Districts Maps
Rome-Floyd County, Georgia:
This is the Official Zoning Map(s) referred to in Article 3.2.1 of the Rome-Floyd County, Georgia, Unified Land Development Code as of 2001.

For notations, references, conditions and other information see ReZDbReplacedMCP2.xlsx which is made a part of this Official Zoning Map by reference.
Adopted: 2001
Revised: 2022

Zoning Districts Maps
Rome-Floyd County, Georgia

Tax Map Index Number:

D12

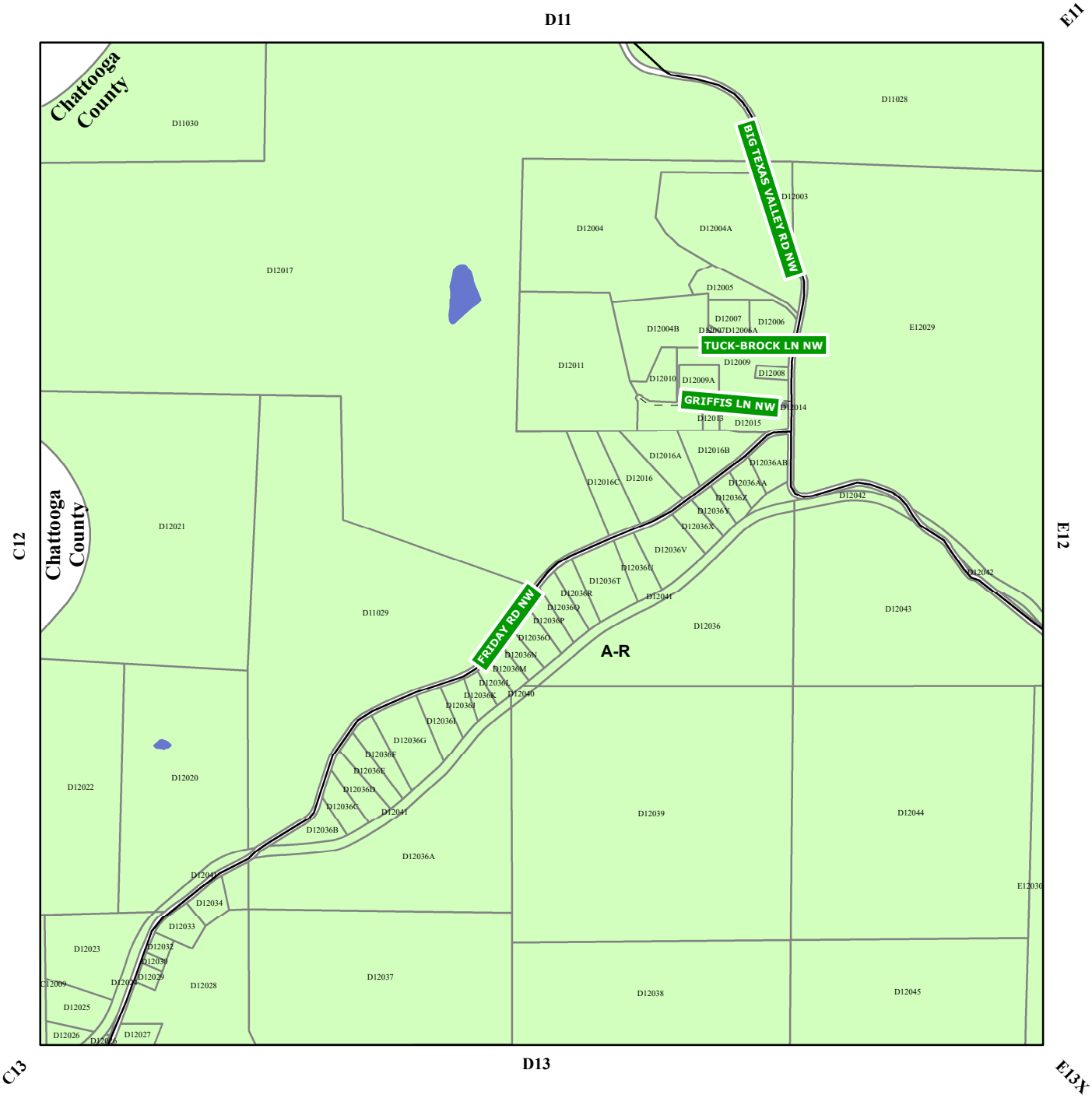

- A-R Agricultural Residential
- S-R Suburban Residential
- H-T-R High Density Traditional Residential
- L-T-R Low Density Traditional Residential
- D-R Duplex Residential
- M-R Multifamily Residential
- U-M-U Urban Mixed Use
- N-O-C Neighborhood Office Commercial
- O-I Office Institutional
- C-C Community Commercial
- C-B-C Central Business Commercial
- H-C General Heavy Commercial
- L-I Light Industrial
- H-I Heavy Industrial
- P-D Planned Development
- City Boundaries
- River Overlay Zoning
- Airport Overlay Zoning
- Lake/Pond
- River
- US Highway
- State Highway
- Local Road
- Railroad

1:18,000

0 1,000 2,000 3,000 4,000

Feet

Zoning Districts Maps
Rome-Floyd County, Georgia:
This is the Official Zoning Map(s) referred to in Article 3.2.1 of the Rome-Floyd County, Georgia, Unified Land Development Code as of 2001.

For notations, references, conditions and other information see ReZDbReplacedMCP2.xlsx which is made a part of this Official Zoning Map by reference.
Adopted: 2001
Revised: 2022

Zoning Districts Maps
Rome-Floyd County, Georgia

Tax Map Index Number:

D13

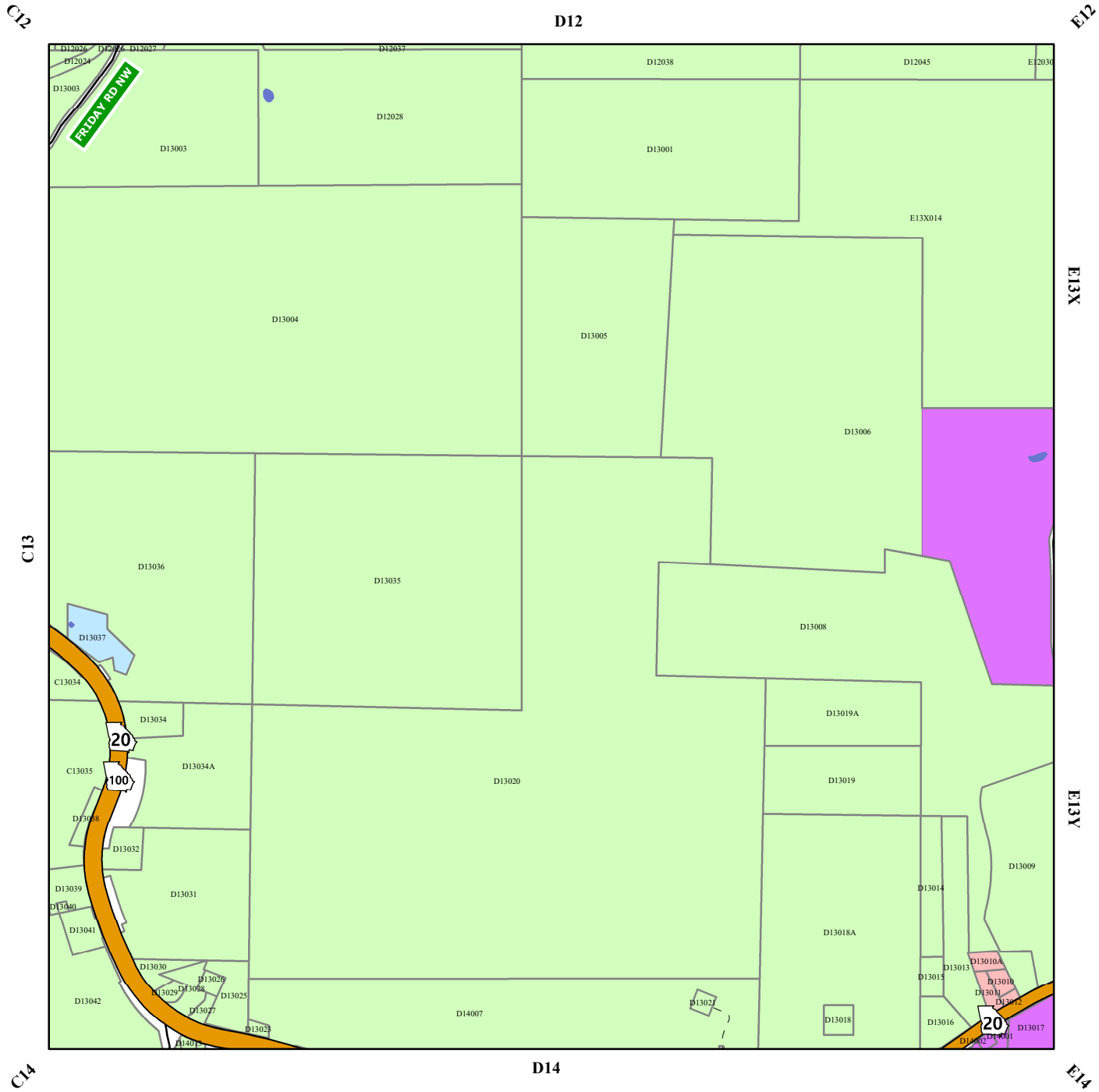

- A-R Agricultural Residential
- S-R Suburban Residential
- H-T-R High Density Traditional Residential
- L-T-R Low Density Traditional Residential
- D-R Duplex Residential
- M-R Multifamily Residential
- U-M-U Urban Mixed Use
- N-O-C Neighborhood Office Commercial
- O-I Office Institutional
- C-C Community Commercial
- C-B-C Central Business Commercial
- H-C General Heavy Commercial
- L-I Light Industrial
- H-I Heavy Industrial
- P-D Planned Development
- City Boundaries
- River Overlay Zoning
- Airport Overlay Zoning
- Lake/Pond
- River
- US Highway
- State Highway
- Local Road
- Railroad

1:18,000

0 1,000 2,000 3,000 4,000

Feet

Zoning Districts Maps
Rome-Floyd County, Georgia:
This is the Official Zoning Map(s) referred to in Article 3.2.1 of the Rome-Floyd County, Georgia, Unified Land Development Code as of 2001.

For notations, references, conditions and other information see ReZDbReplacedMCP2.xlsx which is made a part of this Official Zoning Map by reference.
Adopted: 2001
Revised: 2022

Zoning Districts Maps
Rome-Floyd County, Georgia

Tax Map Index Number:

D14

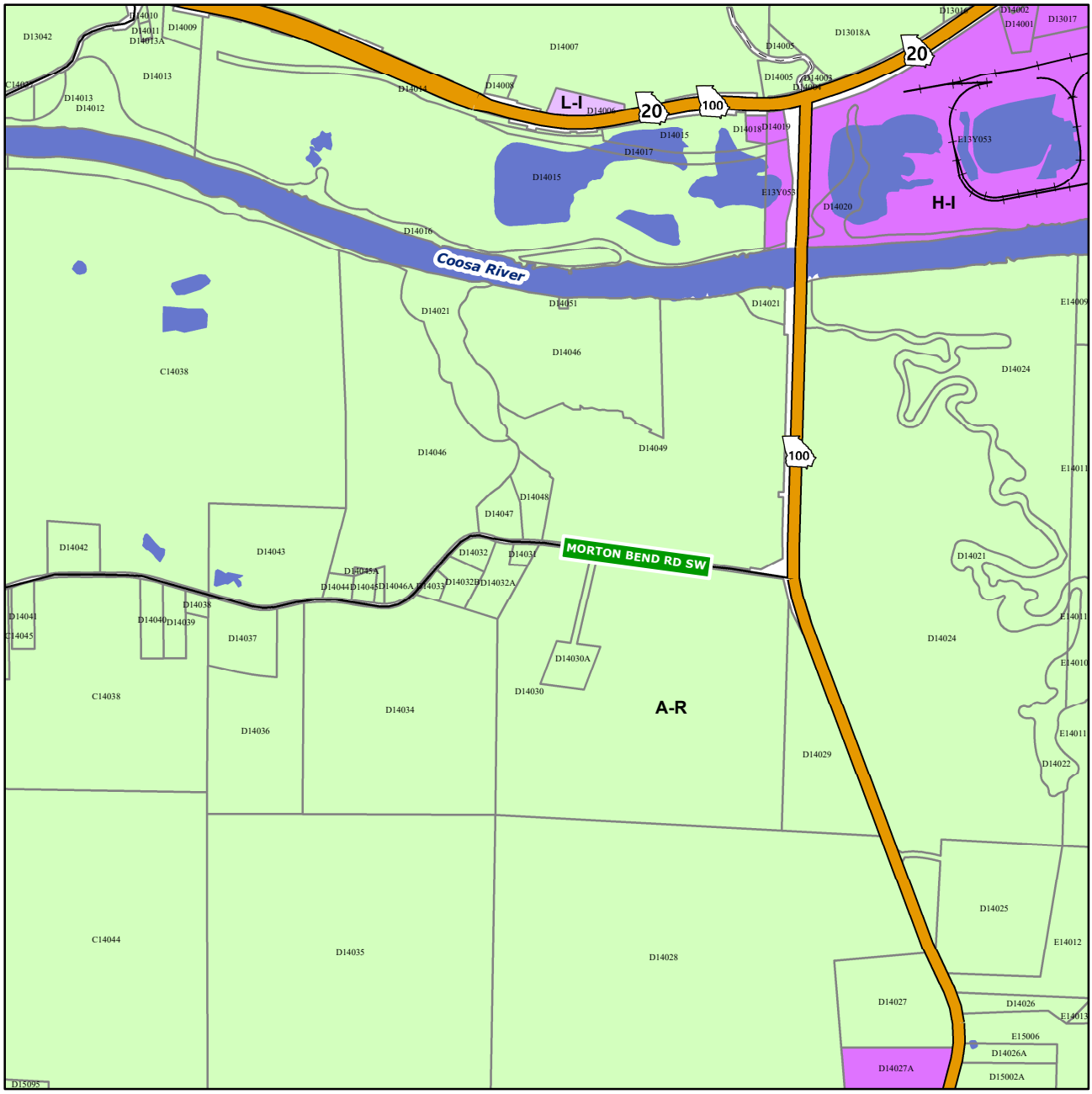

- A-R Agricultural Residential
- S-R Suburban Residential
- H-T-R High Density Traditional Residential
- L-T-R Low Density Traditional Residential
- D-R Duplex Residential
- M-R Multifamily Residential
- U-M-U Urban Mixed Use
- N-O-C Neighborhood Office Commercial
- O-I Office Institutional
- C-C Community Commercial
- C-B-C Central Business Commercial
- H-C General Heavy Commercial
- L-I Light Industrial
- H-I Heavy Industrial
- P-D Planned Development
- City Boundaries
- River Overlay Zoning
- Airport Overlay Zoning
- Lake/Pond
- River
- US Highway
- State Highway
- Local Road
- Railroad

1:18,000

0 1,000 2,000 3,000 4,000

Feet

Zoning Districts Maps
Rome-Floyd County, Georgia:
This is the Official Zoning Map(s) referred to in Article 3.2.1 of the Rome-Floyd County, Georgia, Unified Land Development Code as of 2001.

For notations, references, conditions and other information see ReZDbReplacedMCP2.xlsx which is made a part of this Official Zoning Map by reference.
Adopted: 2001
Revised: 2022

Zoning Districts Maps
Rome-Floyd County, Georgia

Tax Map Index Number:

D15

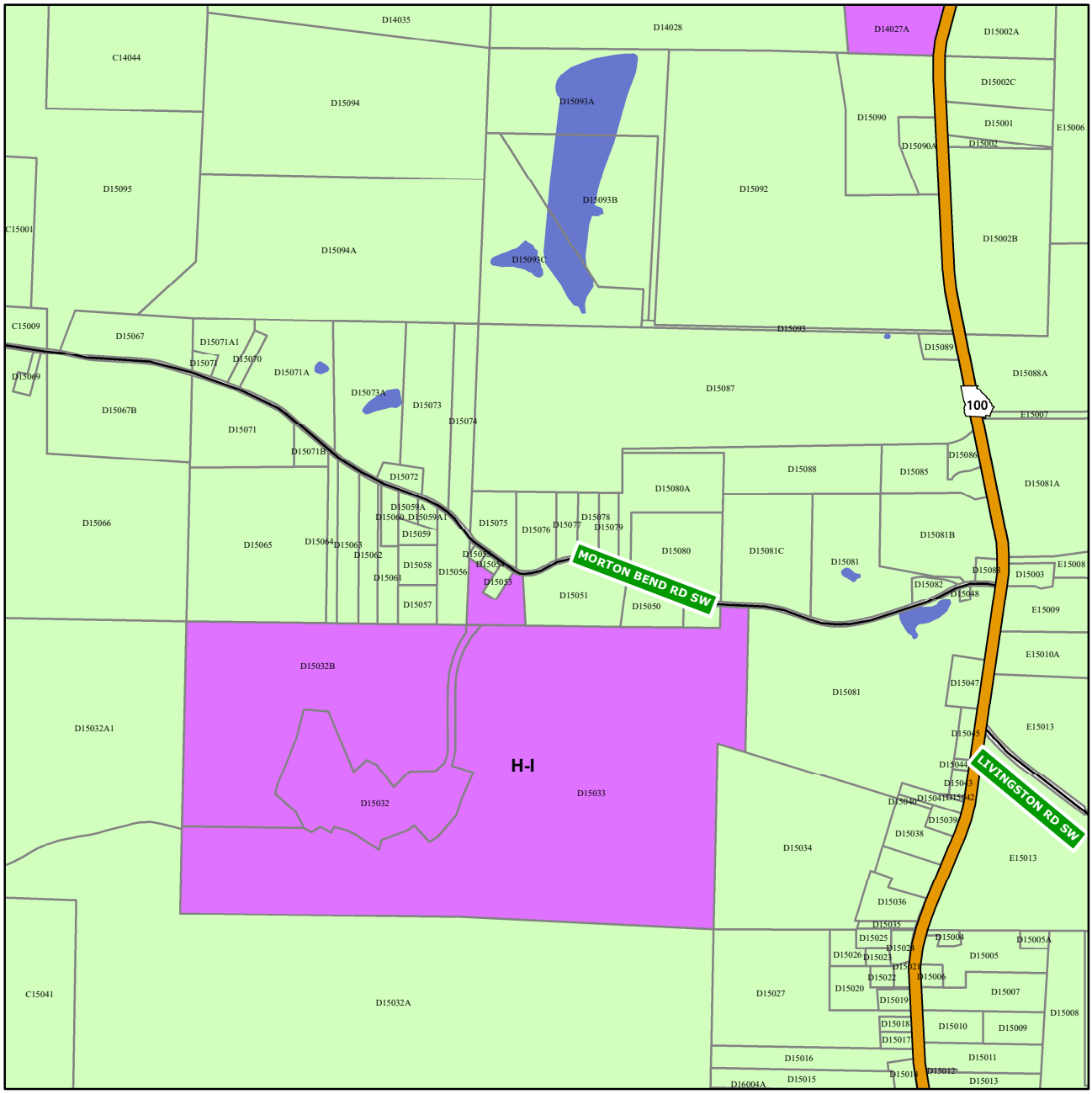

- A-R Agricultural Residential
- S-R Suburban Residential
- H-T-R High Density Traditional Residential
- L-T-R Low Density Traditional Residential
- D-R Duplex Residential
- M-R Multifamily Residential
- U-M-U Urban Mixed Use
- N-O-C Neighborhood Office Commercial
- O-I Office Institutional
- C-C Community Commercial
- C-B-C Central Business Commercial
- H-C General Heavy Commercial
- L-I Light Industrial
- H-I Heavy Industrial
- P-D Planned Development
- City Boundaries
- River Overlay Zoning
- Airport Overlay Zoning
- Lake/Pond
- River
- US Highway
- State Highway
- Local Road
- Railroad

1:18,000

0 1,000 2,000 3,000 4,000

Feet

Zoning Districts Maps
Rome-Floyd County, Georgia:
This is the Official Zoning Map(s) referred to in Article 3.2.1 of the Rome-Floyd County, Georgia, Unified Land Development Code as of 2001.

For notations, references, conditions and other information see ReZDbReplacedMCP2.xlsx which is made a part of this Official Zoning Map by reference.
Adopted: 2001
Revised: 2022

Zoning Districts Maps
Rome-Floyd County, Georgia

Tax Map Index Number:

D16

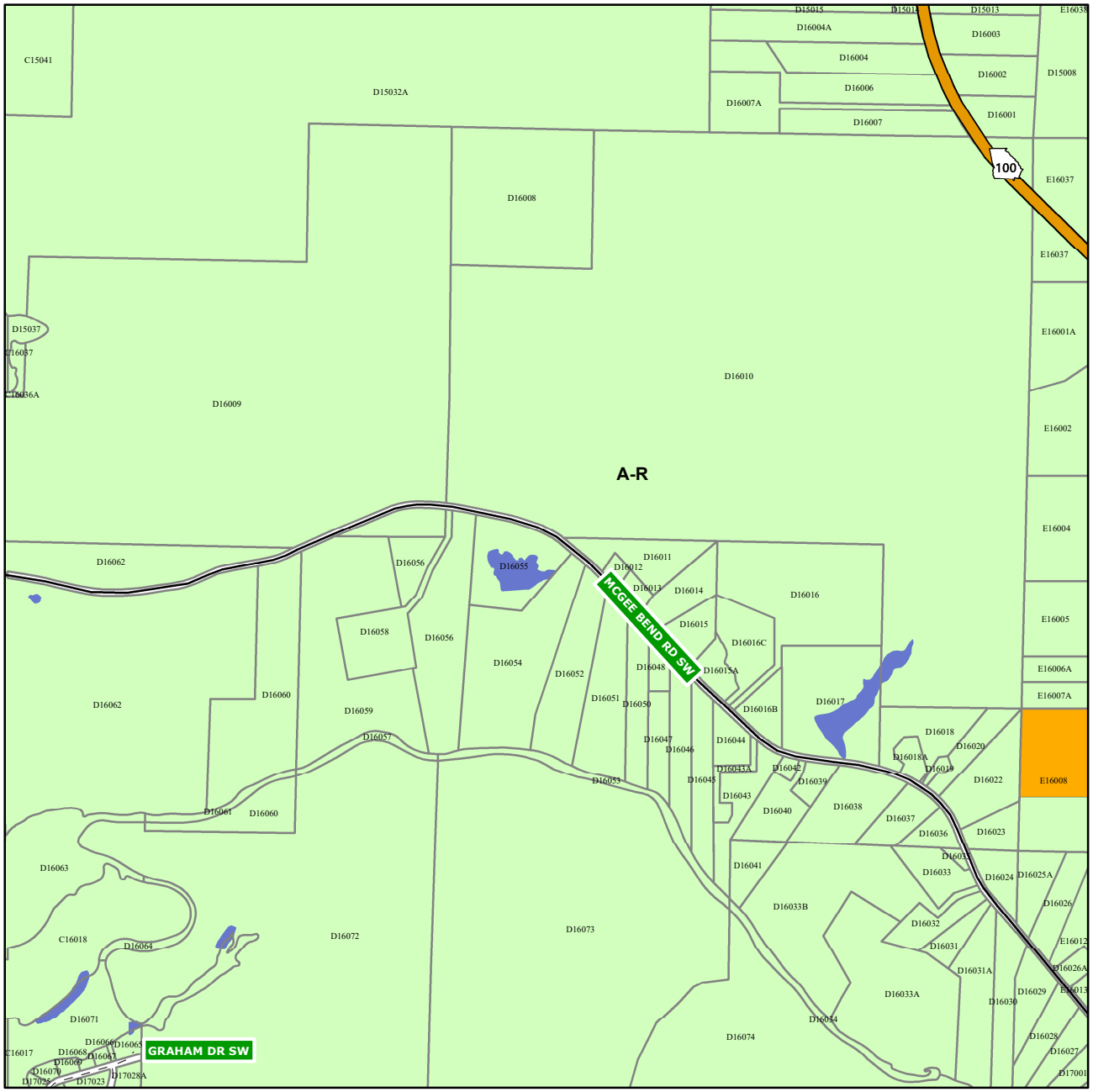

- A-R Agricultural Residential
- S-R Suburban Residential
- H-T-R High Density Traditional Residential
- L-T-R Low Density Traditional Residential
- D-R Duplex Residential
- M-R Multifamily Residential
- U-M-U Urban Mixed Use
- N-O-C Neighborhood Office Commercial
- O-I Office Institutional
- C-C Community Commercial
- C-B-C Central Business Commercial
- H-C General Heavy Commercial
- L-I Light Industrial
- H-I Heavy Industrial
- P-D Planned Development
- City Boundaries
- River Overlay Zoning
- Airport Overlay Zoning
- Lake/Pond
- River
- US Highway
- State Highway
- Local Road
- Railroad

1:18,000

0 1,000 2,000 3,000 4,000

Feet

Zoning Districts Maps
Rome-Floyd County, Georgia:
This is the Official Zoning Map(s) referred to in Article 3.2.1 of the Rome-Floyd County, Georgia, Unified Land Development Code as of 2001.

For notations, references, conditions and other information see ReZDbReplacedMCP2.xlsx which is made a part of this Official Zoning Map by reference.
Adopted: 2001
Revised: 2022

Zoning Districts Maps
Rome-Floyd County, Georgia

Tax Map Index Number:

D17

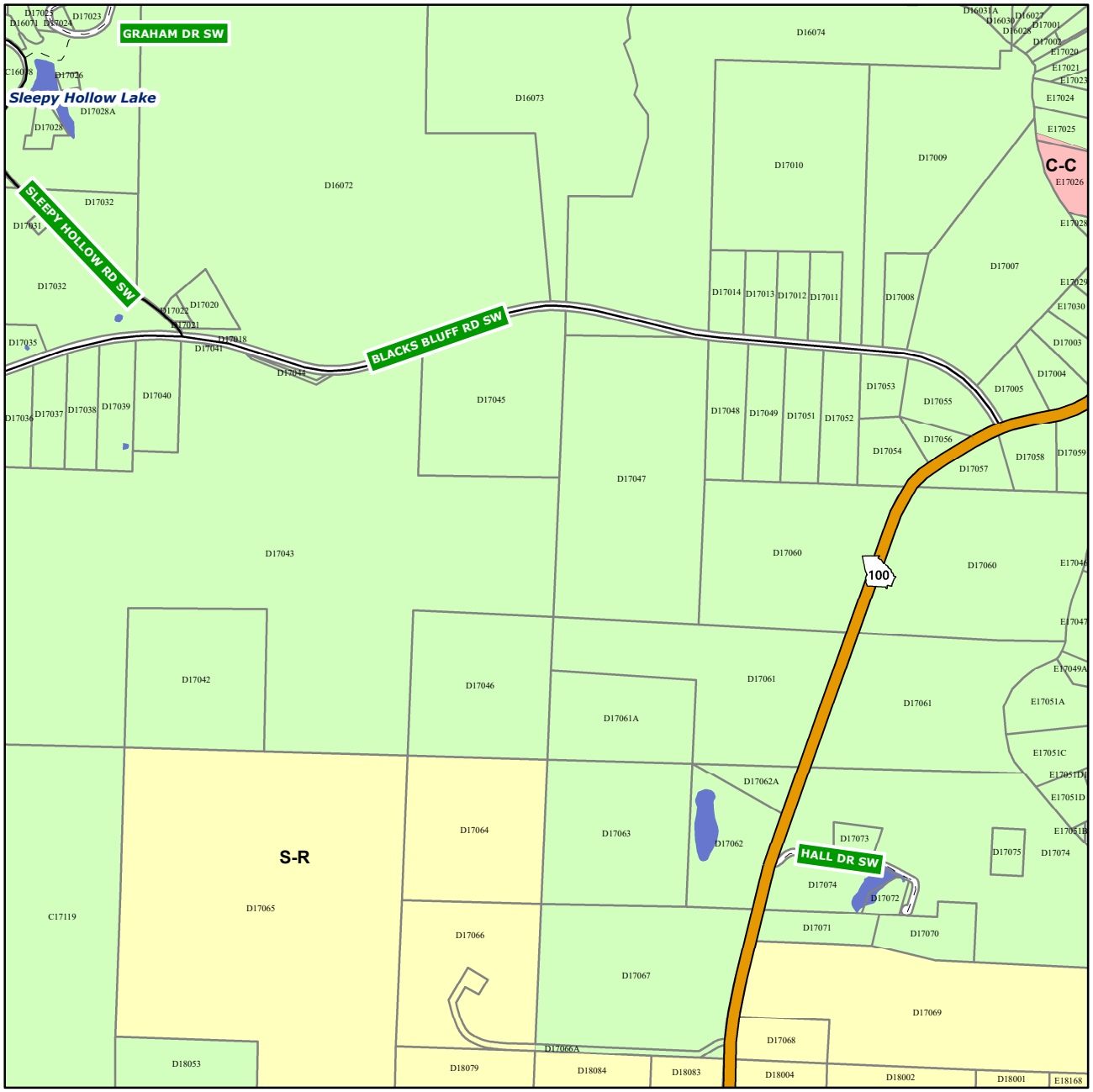

- A-R Agricultural Residential
- S-R Suburban Residential
- H-T-R High Density Traditional Residential
- L-T-R Low Density Traditional Residential
- D-R Duplex Residential
- M-R Multifamily Residential
- U-M-U Urban Mixed Use
- N-O-C Neighborhood Office Commercial
- O-I Office Institutional
- C-C Community Commercial
- C-B-C Central Business Commercial
- H-C General Heavy Commercial
- L-I Light Industrial
- H-I Heavy Industrial
- P-D Planned Development
- City Boundaries
- River Overlay Zoning
- Airport Overlay Zoning
- Lake/Pond
- River
- US Highway
- State Highway
- Local Road
- Railroad

1:18,000

0 1,000 2,000 3,000 4,000

Feet

Zoning Districts Maps
Rome-Floyd County, Georgia:
This is the Official Zoning Map(s) referred to in Article 3.2.1 of the Rome-Floyd County, Georgia, Unified Land Development Code as of 2001.

For notations, references, conditions and other information see ReZDbReplacedMCP2.xlsx which is made a part of this Official Zoning Map by reference.
Adopted: 2001
Revised: 2022

Zoning Districts Maps
Rome-Floyd County, Georgia

Tax Map Index Number:

D18

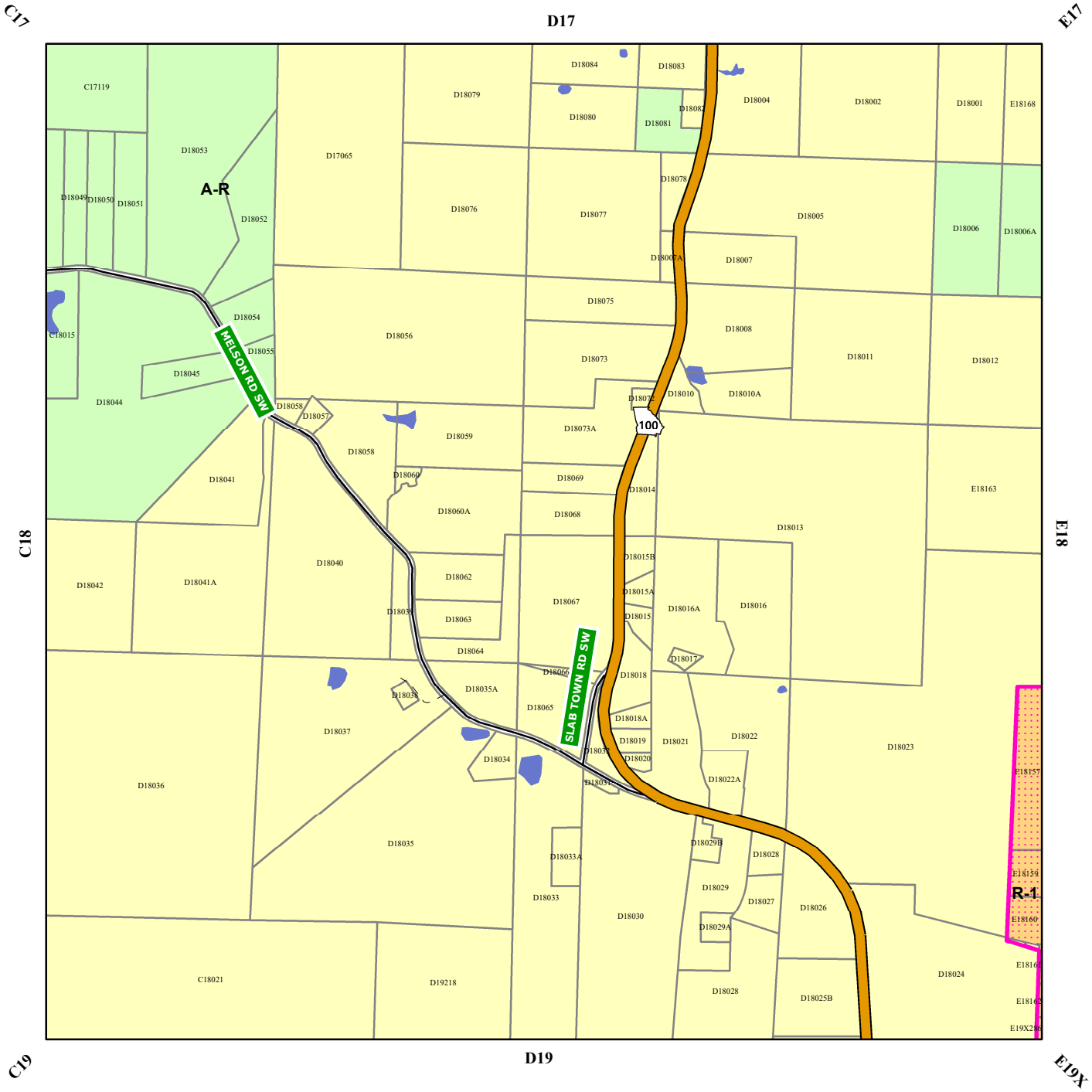

- A-R Agricultural Residential
- S-R Suburban Residential
- H-T-R High Density Traditional Residential
- L-T-R Low Density Traditional Residential
- D-R Duplex Residential
- M-R Multifamily Residential
- U-M-U Urban Mixed Use
- N-O-C Neighborhood Office Commercial
- O-I Office Institutional
- C-C Community Commercial
- C-B-C Central Business Commercial
- H-C General Heavy Commercial
- L-I Light Industrial
- H-I Heavy Industrial
- P-D Planned Development
- City Boundaries
- River Overlay Zoning
- Airport Overlay Zoning
- Lake/Pond
- River
- US Highway
- State Highway
- Local Road
- Railroad

1:18,000

0 1,000 2,000 3,000 4,000

Feet

Zoning Districts Maps
Rome-Floyd County, Georgia:
This is the Official Zoning Map(s) referred to in Article 3.2.1 of the Rome-Floyd County, Georgia, Unified Land Development Code as of 2001.

For notations, references, conditions and other information see ReZDbReplacedMCP2.xlsx which is made a part of this Official Zoning Map by reference.
Adopted: 2001
Revised: 2022

Zoning Districts Maps
Rome-Floyd County, Georgia

Tax Map Index Number:

D19

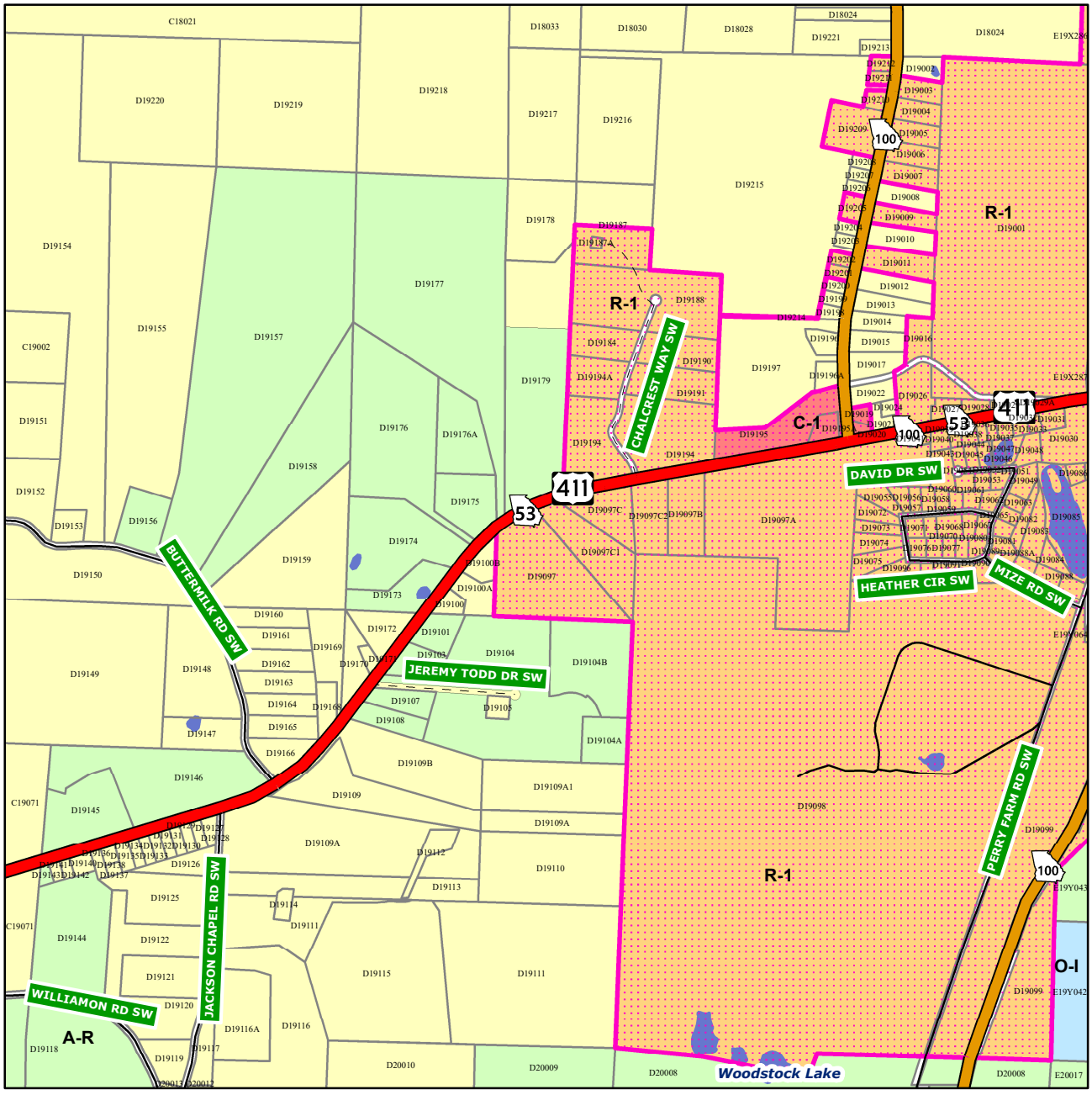

- A-R Agricultural Residential
- S-R Suburban Residential
- H-T-R High Density Traditional Residential
- L-T-R Low Density Traditional Residential
- D-R Duplex Residential
- M-R Multifamily Residential
- U-M-U Urban Mixed Use
- N-O-C Neighborhood Office Commercial
- O-I Office Institutional
- C-C Community Commercial
- C-B-C Central Business Commercial
- H-C General Heavy Commercial
- L-I Light Industrial
- H-I Heavy Industrial
- P-D Planned Development
- City Boundaries
- River Overlay Zoning
- Airport Overlay Zoning
- Lake/Pond
- River
- US Highway
- State Highway
- Local Road
- Railroad

1:18,000

0 1,000 2,000 3,000 4,000

Feet

Zoning Districts Maps
Rome-Floyd County, Georgia:
This is the Official Zoning Map(s) referred to in Article 3.2.1 of the Rome-Floyd County, Georgia, Unified Land Development Code as of 2001.

For notations, references, conditions and other information see ReZDbReplacedMCP2.xlsx which is made a part of this Official Zoning Map by reference.
Adopted: 2001
Revised: 2022

Zoning Districts Maps
Rome-Floyd County, Georgia

Tax Map Index Number:

D20

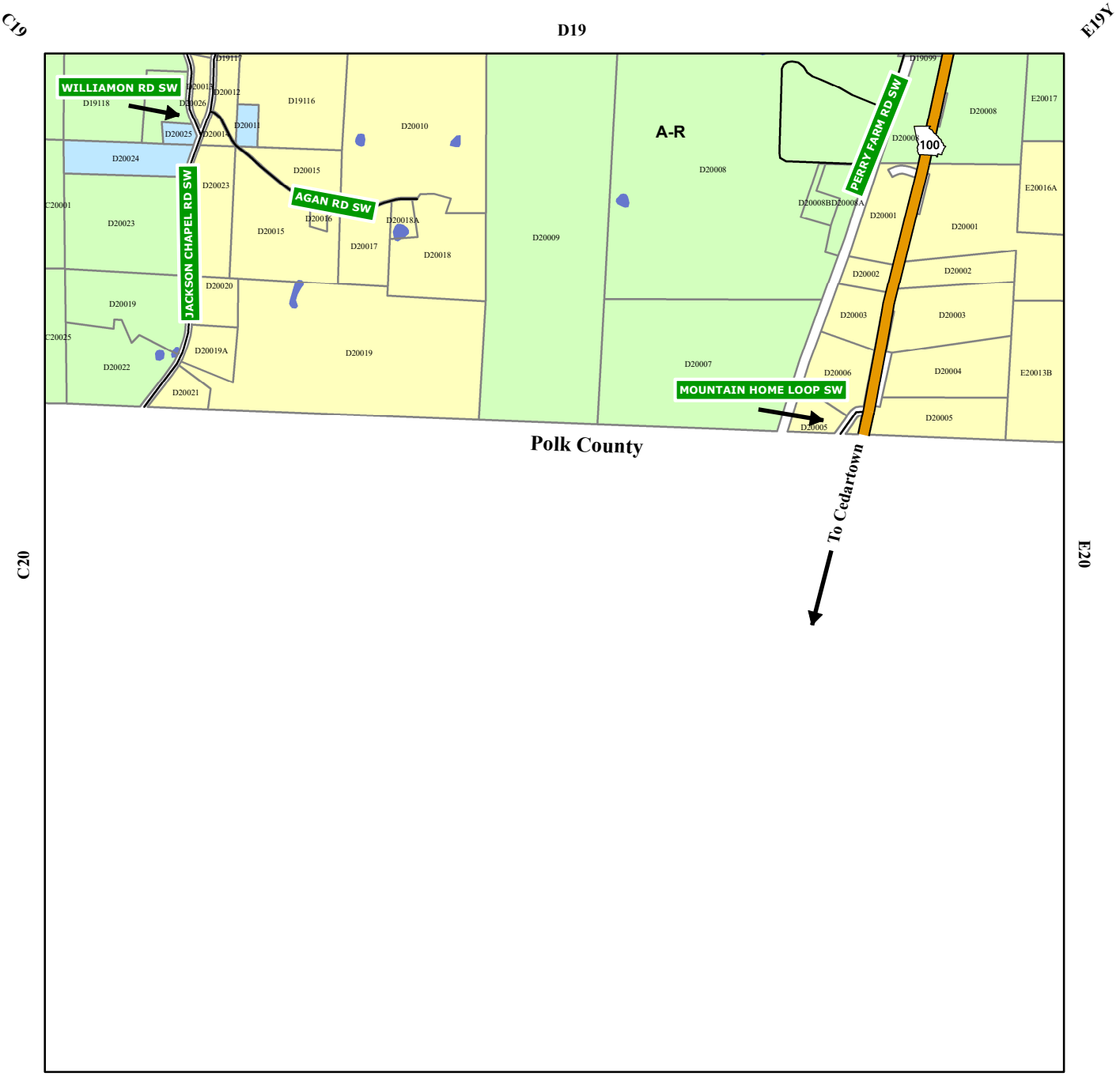

- A-R Agricultural Residential
- S-R Suburban Residential
- H-T-R High Density Traditional Residential
- L-T-R Low Density Traditional Residential
- D-R Duplex Residential
- M-R Multifamily Residential
- U-M-U Urban Mixed Use
- N-O-C Neighborhood Office Commercial
- O-I Office Institutional
- C-C Community Commercial
- C-B-C Central Business Commercial
- H-C General Heavy Commercial
- L-I Light Industrial
- H-I Heavy Industrial
- P-D Planned Development
- City Boundaries
- River Overlay Zoning
- Airport Overlay Zoning
- Lake/Pond
- River
- US Highway
- State Highway
- Local Road
- Railroad

1:18,000

0 1,000 2,000 3,000 4,000

Feet

Zoning Districts Maps
Rome-Floyd County, Georgia:
This is the Official Zoning Map(s) referred to in Article 3.2.1 of the Rome-Floyd County, Georgia, Unified Land Development Code as of 2001.

For notations, references, conditions and other information see ReZDbReplacedMCP2.xlsx which is made a part of this Official Zoning Map by reference.
Adopted: 2001
Revised: 2022

Zoning Districts Maps
Rome-Floyd County, Georgia

Tax Map Index Number:

E09

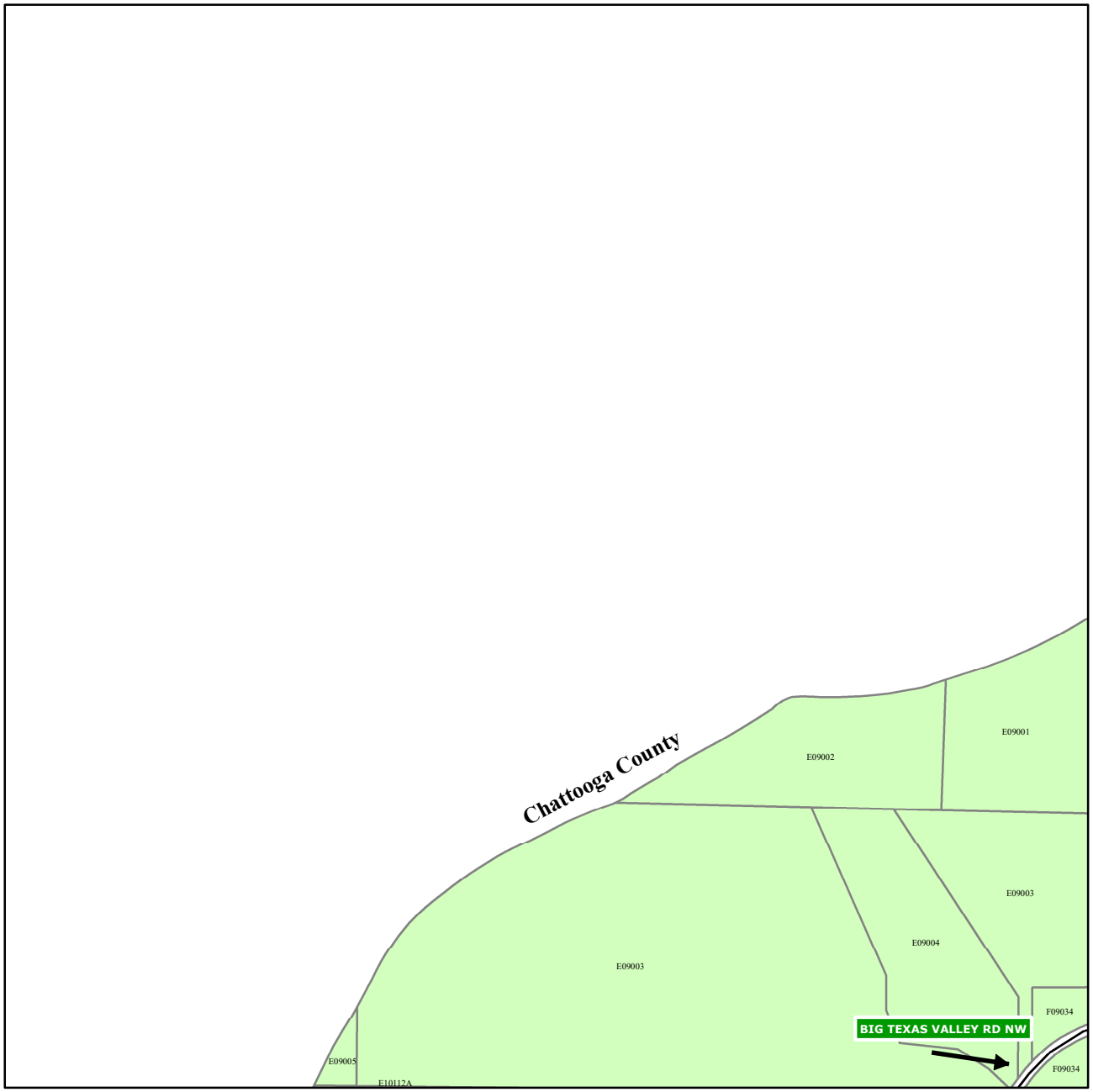

- A-R Agricultural Residential
- S-R Suburban Residential
- H-T-R High Density Traditional Residential
- L-T-R Low Density Traditional Residential
- D-R Duplex Residential
- M-R Multifamily Residential
- U-M-U Urban Mixed Use
- N-O-C Neighborhood Office Commercial
- O-I Office Institutional
- C-C Community Commercial
- C-B-C Central Business Commercial
- H-C General Heavy Commercial
- L-I Light Industrial
- H-I Heavy Industrial
- P-D Planned Development
- City Boundaries
- River Overlay Zoning
- Airport Overlay Zoning
- Lake/Pond
- River
- US Highway
- State Highway
- Local Road
- Railroad

Zoning Districts Maps
Rome-Floyd County, Georgia:
This is the Official Zoning Map(s) referred to in Article 3.2.1 of the Rome-Floyd County, Georgia, Unified Land Development Code as of 2001.

1:18,000

0 1,000 2,000 3,000 4,000
Feet

For notations, references, conditions and other information see ReZDbReplacedMCP2.xlsx which is made a part of this Official Zoning Map by reference.
Adopted: 2001
Revised: 2022

Zoning Districts Maps
Rome-Floyd County, Georgia

Tax Map Index Number:

E10

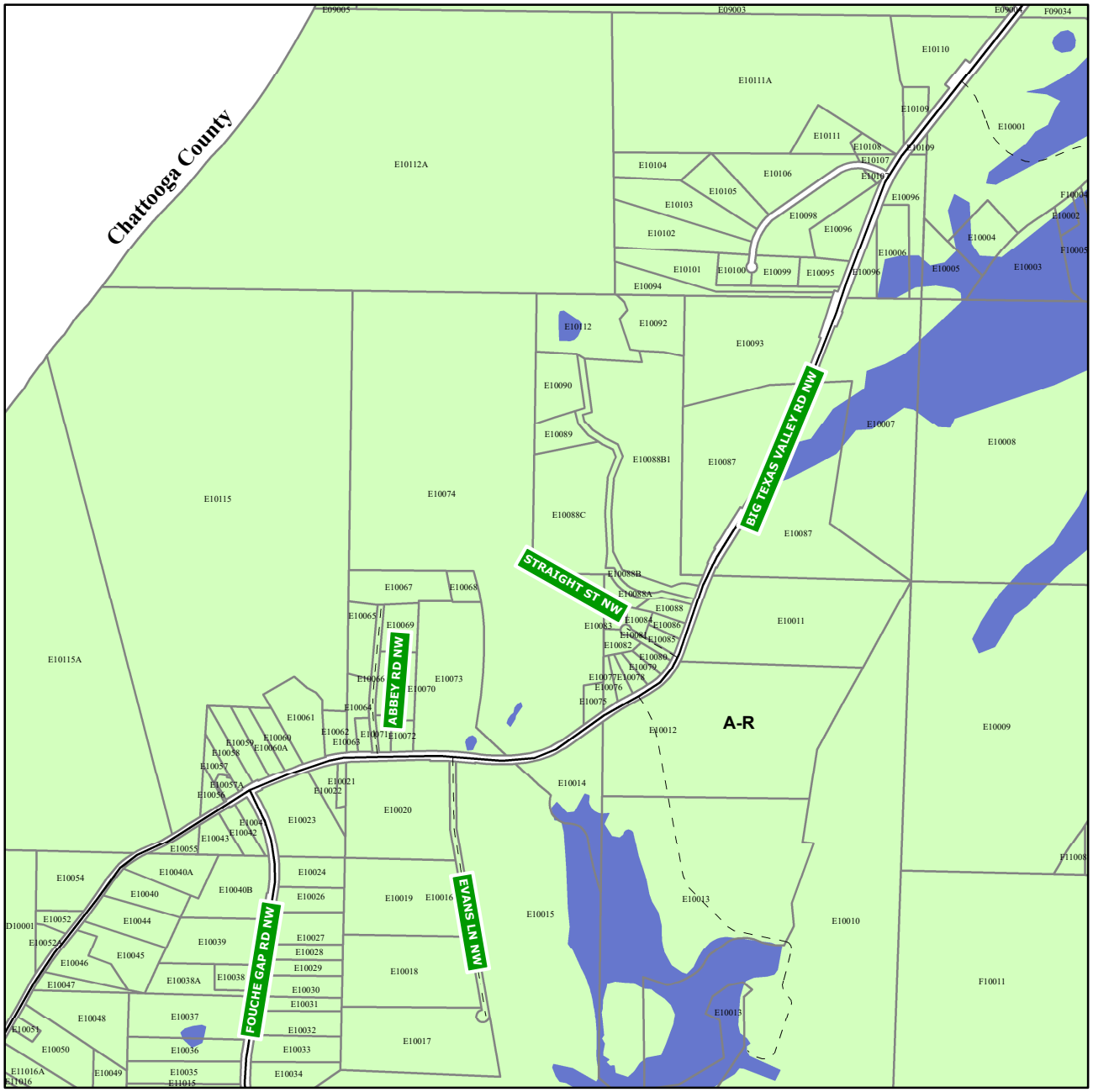

- A-R Agricultural Residential
- S-R Suburban Residential
- H-T-R High Density Traditional Residential
- L-T-R Low Density Traditional Residential
- D-R Duplex Residential
- M-R Multifamily Residential
- U-M-U Urban Mixed Use
- N-O-C Neighborhood Office Commercial
- O-I Office Institutional
- C-C Community Commercial
- C-B-C Central Business Commercial
- H-C General Heavy Commercial
- L-I Light Industrial
- H-I Heavy Industrial
- P-D Planned Development
- City Boundaries
- River Overlay Zoning
- Airport Overlay Zoning
- Lake/Pond
- River
- US Highway
- State Highway
- Local Road
- Railroad

1:18,000

0 1,000 2,000 3,000 4,000

Feet

Zoning Districts Maps
Rome-Floyd County, Georgia:
This is the Official Zoning Map(s) referred to in Article 3.2.1 of the Rome-Floyd County, Georgia, Unified Land Development Code as of 2001.

For notations, references, conditions and other information see ReZDbReplacedMCP2.xlsx which is made a part of this Official Zoning Map by reference.
Adopted: 2001
Revised: 2022

Zoning Districts Maps
Rome-Floyd County, Georgia

Tax Map Index Number:

E11

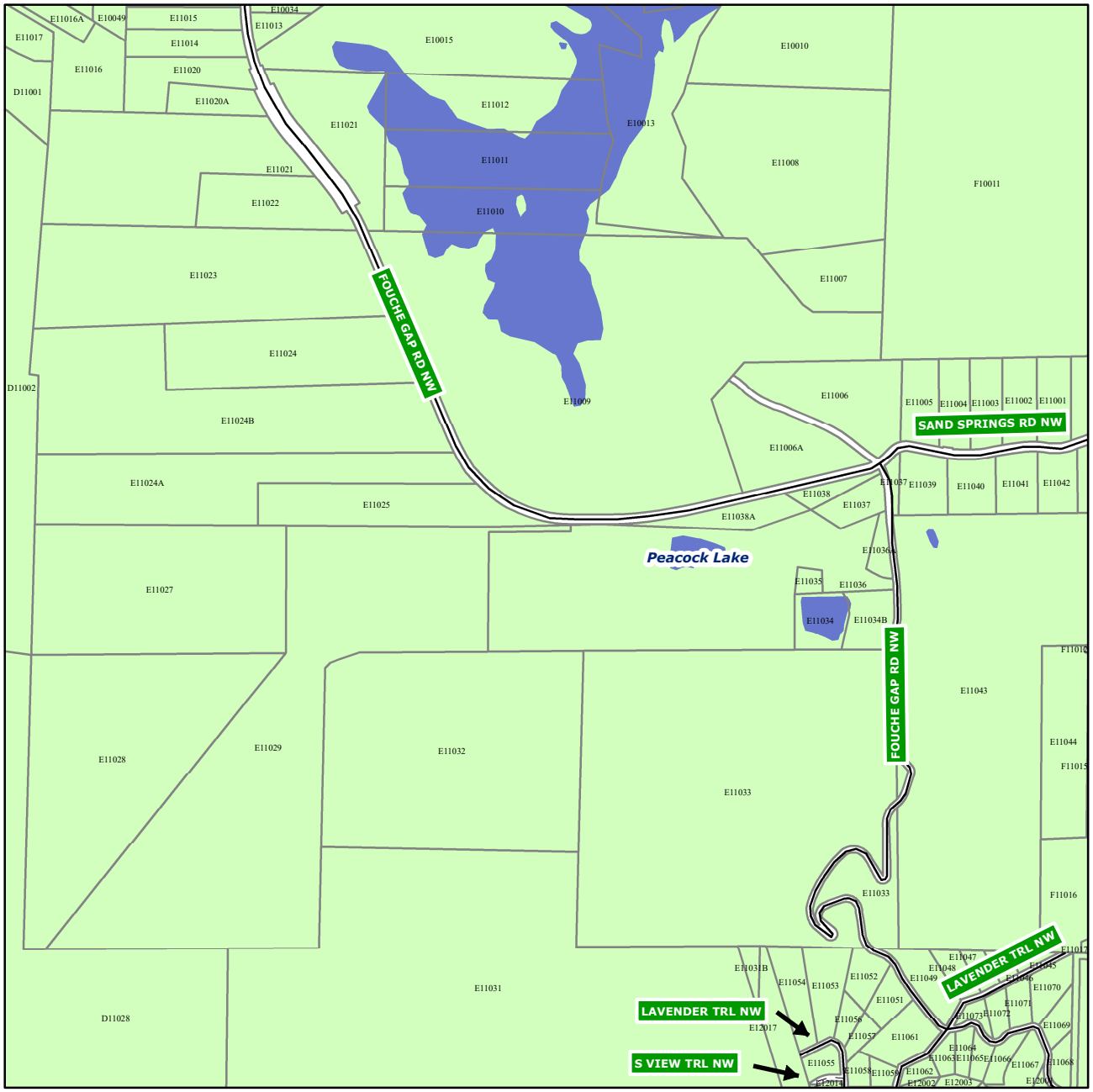

- A-R Agricultural Residential
- S-R Suburban Residential
- H-T-R High Density Traditional Residential
- L-T-R Low Density Traditional Residential
- D-R Duplex Residential
- M-R Multifamily Residential
- U-M-U Urban Mixed Use
- N-O-C Neighborhood Office Commercial
- O-I Office Institutional
- C-C Community Commercial
- C-B-C Central Business Commercial
- H-C General Heavy Commercial
- L-I Light Industrial
- H-I Heavy Industrial
- P-D Planned Development
- City Boundaries
- River Overlay Zoning
- Airport Overlay Zoning
- Lake/Pond
- River
- US Highway
- State Highway
- Local Road
- Railroad

1:18,000

0 1,000 2,000 3,000 4,000

Feet

Zoning Districts Maps
Rome-Floyd County, Georgia:
This is the Official Zoning Map(s) referred to in Article 3.2.1 of the Rome-Floyd County, Georgia, Unified Land Development Code as of 2001.

For notations, references, conditions and other information see ReZDbReplacedMCP2.xlsx which is made a part of this Official Zoning Map by reference.
Adopted: 2001
Revised: 2022

Zoning Districts Maps
Rome-Floyd County, Georgia

Tax Map Index Number:

E12

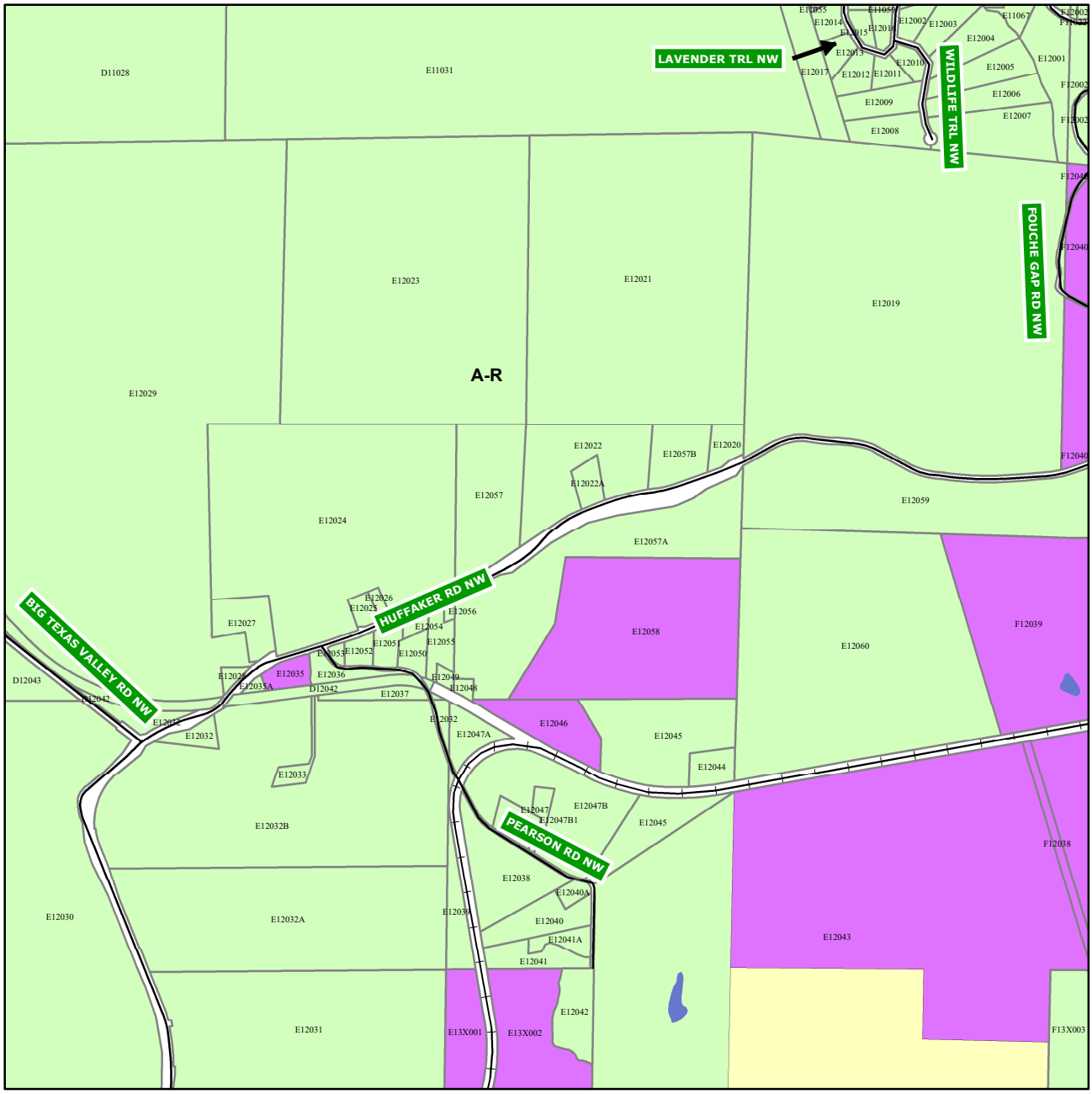

A-R Agricultural Residential	U-M-U Urban Mixed Use	L-I Light Industrial	Lake/Pond
S-R Suburban Residential	N-O-C Neighborhood Office Commercial	H-I Heavy Industrial	River
H-T-R High Density Traditional Residential	O-I Office Institutional	P-D Planned Development	US Highway
L-T-R Low Density Traditional Residential	C-C Community Commercial	City Boundaries	State Highway
D-R Duplex Residential	C-B-C Central Business Commercial	River Overlay Zoning	Local Road
M-R Multifamily Residential	H-C General Heavy Commercial	Airport Overlay Zoning	Railroad

1:18,000

0 1,000 2,000 3,000 4,000

Feet

Zoning Districts Maps
Rome-Floyd County, Georgia:
This is the Official Zoning Map(s) referred to in Article 3.2.1 of the Rome-Floyd County, Georgia, Unified Land Development Code as of 2001.

For notations, references, conditions and other information see ReZDbReplacedMCP2.xlsx which is made a part of this Official Zoning Map by reference.
Adopted: 2001
Revised: 2022

Zoning Districts Maps
Rome-Floyd County, Georgia

Tax Map Index Number:

E13W

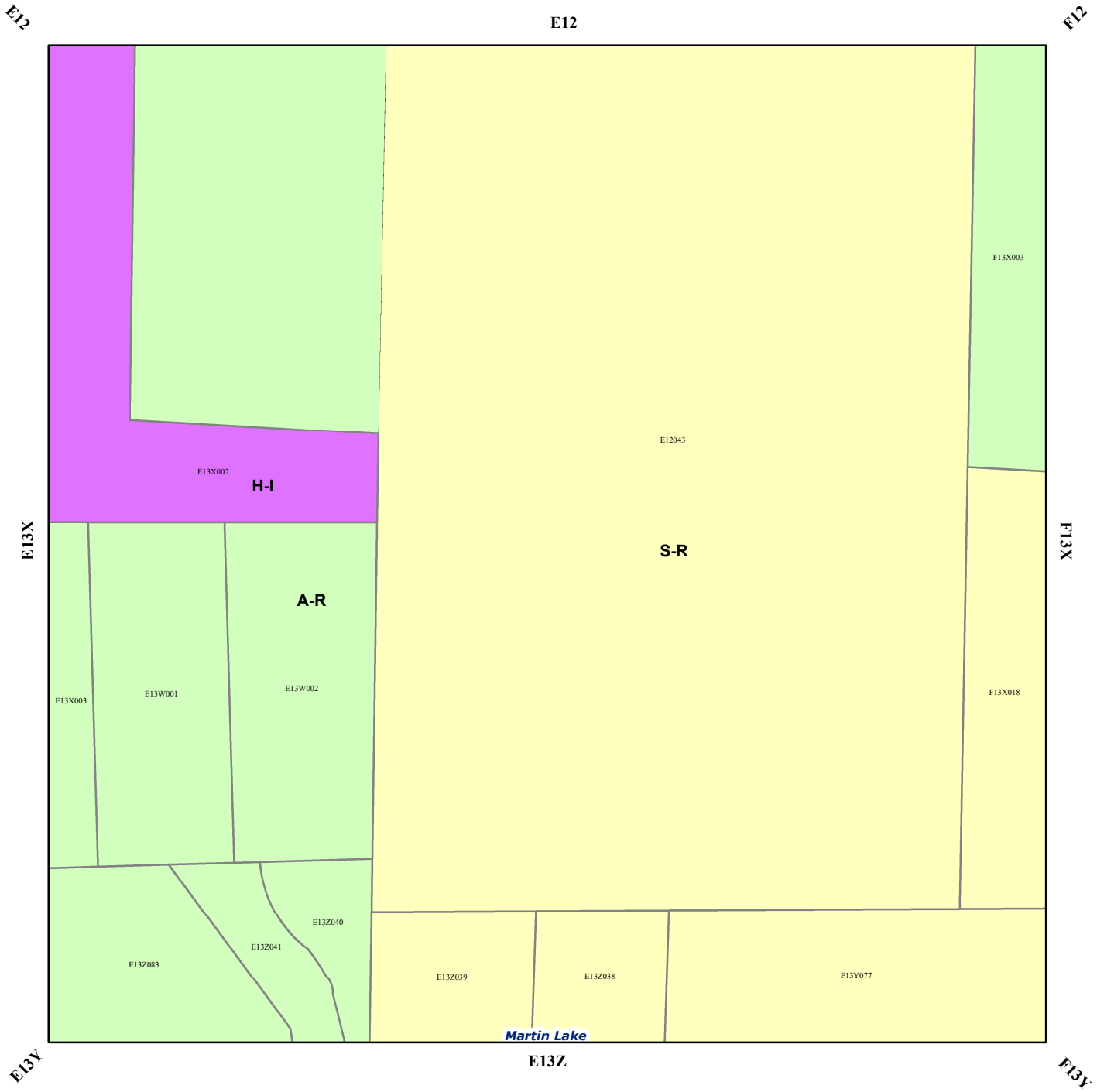

- A-R Agricultural Residential
- S-R Suburban Residential
- H-T-R High Density Traditional Residential
- L-T-R Low Density Traditional Residential
- D-R Duplex Residential
- M-R Multifamily Residential
- U-M-U Urban Mixed Use
- N-O-C Neighborhood Office Commercial
- O-I Office Institutional
- C-C Community Commercial
- C-B-C Central Business Commercial
- H-C General Heavy Commercial
- L-I Light Industrial
- H-I Heavy Industrial
- P-D Planned Development
- City Boundaries
- River Overlay Zoning
- Airport Overlay Zoning
- Lake/Pond
- River
- US Highway
- State Highway
- Local Road
- Railroad

1:9,000

0 500 1,000 1,500 2,000

Feet

Zoning Districts Maps
Rome-Floyd County, Georgia:
This is the Official Zoning Map(s) referred to in Article 3.2.1 of the Rome-Floyd County, Georgia, Unified Land Development Code as of 2001.

For notations, references, conditions and other information see ReZDbReplacedMCP2.xlsx which is made a part of this Official Zoning Map by reference.
Adopted: 2001
Revised: 2022

Zoning Districts Maps
Rome-Floyd County, Georgia

Tax Map Index Number:

E13X

- A-R Agricultural Residential
- S-R Suburban Residential
- H-T-R High Density Traditional Residential
- L-T-R Low Density Traditional Residential
- D-R Duplex Residential
- M-R Multifamily Residential
- U-M-U Urban Mixed Use
- N-O-C Neighborhood Office Commercial
- O-I Office Institutional
- C-C Community Commercial
- C-B-C Central Business Commercial
- H-C General Heavy Commercial
- L-I Light Industrial
- H-I Heavy Industrial
- P-D Planned Development
- City Boundaries
- River Overlay Zoning
- Airport Overlay Zoning
- Lake/Pond
- River
- US Highway
- State Highway
- Local Road
- Railroad

1:9,000

0 500 1,000 1,500 2,000

Feet

Zoning Districts Maps
Rome-Floyd County, Georgia:
This is the Official Zoning Map(s) referred to in Article 3.2.1 of the Rome-Floyd County, Georgia, Unified Land Development Code as of 2001.

For notations, references, conditions and other information see ReZDbReplacedMCP2.xlsx which is made a part of this Official Zoning Map by reference.
Adopted: 2001
Revised: 2022

Zoning Districts Maps
Rome-Floyd County, Georgia

Tax Map Index Number:

E13Y

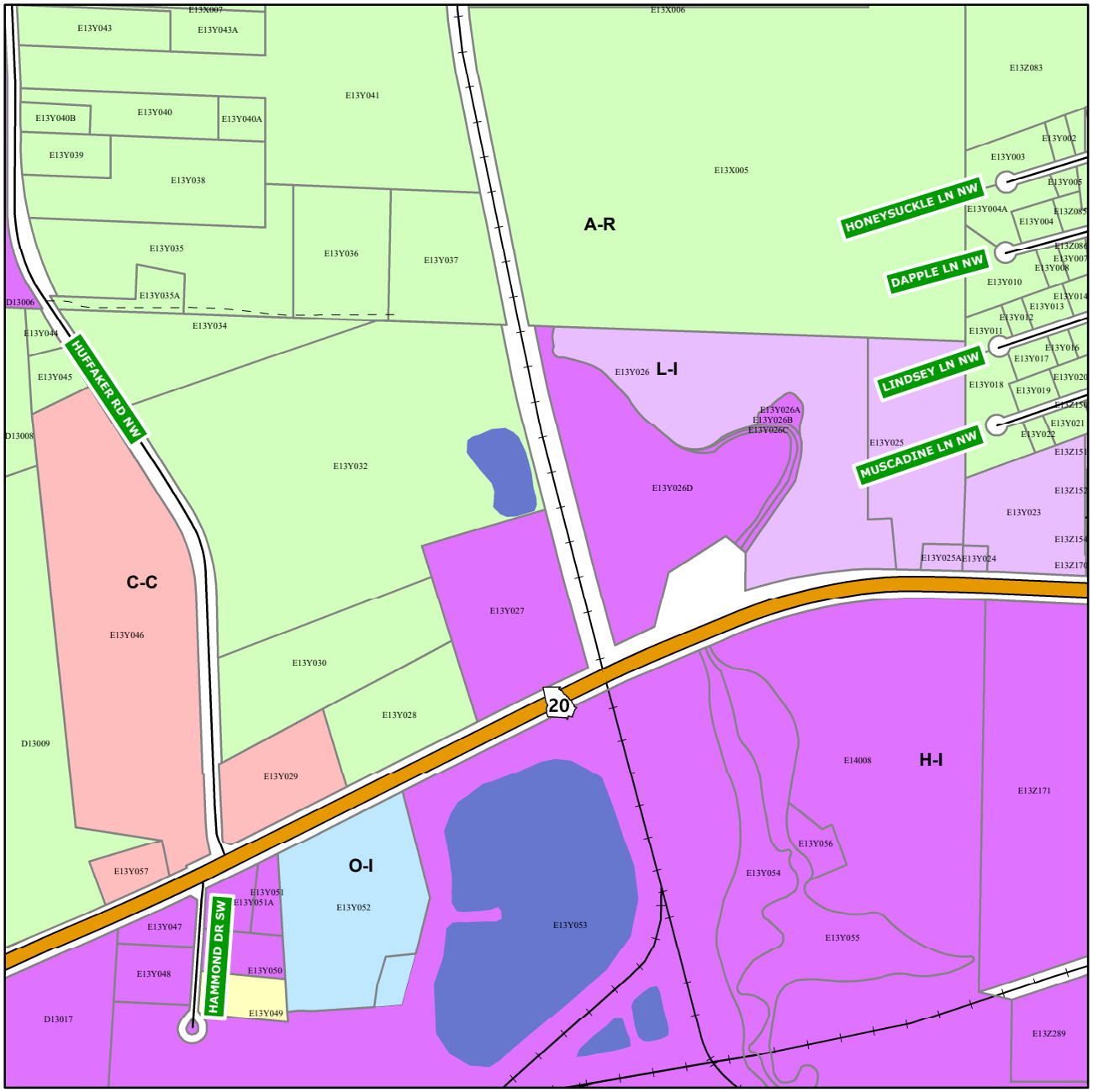

A-R Agricultural Residential	U-M-U Urban Mixed Use	L-I Light Industrial	Lake/Pond
S-R Suburban Residential	N-O-C Neighborhood Office Commercial	H-I Heavy Industrial	River
H-T-R High Density Traditional Residential	O-I Office Institutional	P-D Planned Development	US Highway
L-T-R Low Density Traditional Residential	C-C Community Commercial	City Boundaries	State Highway
D-R Duplex Residential	C-B-C Central Business Commercial	River Overlay Zoning	Local Road
M-R Multifamily Residential	H-C General Heavy Commercial	Airport Overlay Zoning	Railroad

1:9,000

0 500 1,000 1,500 2,000

Feet

Zoning Districts Maps
Rome-Floyd County, Georgia:
This is the Official Zoning Map(s) referred to in Article 3.2.1 of the Rome-Floyd County, Georgia, Unified Land Development Code as of 2001.

For notations, references, conditions and other information see ReZDbReplacedMCP2.xlsx which is made a part of this Official Zoning Map by reference.
Adopted: 2001
Revised: 2022

Zoning Districts Maps
Rome-Floyd County, Georgia

Tax Map Index Number:

E13Z

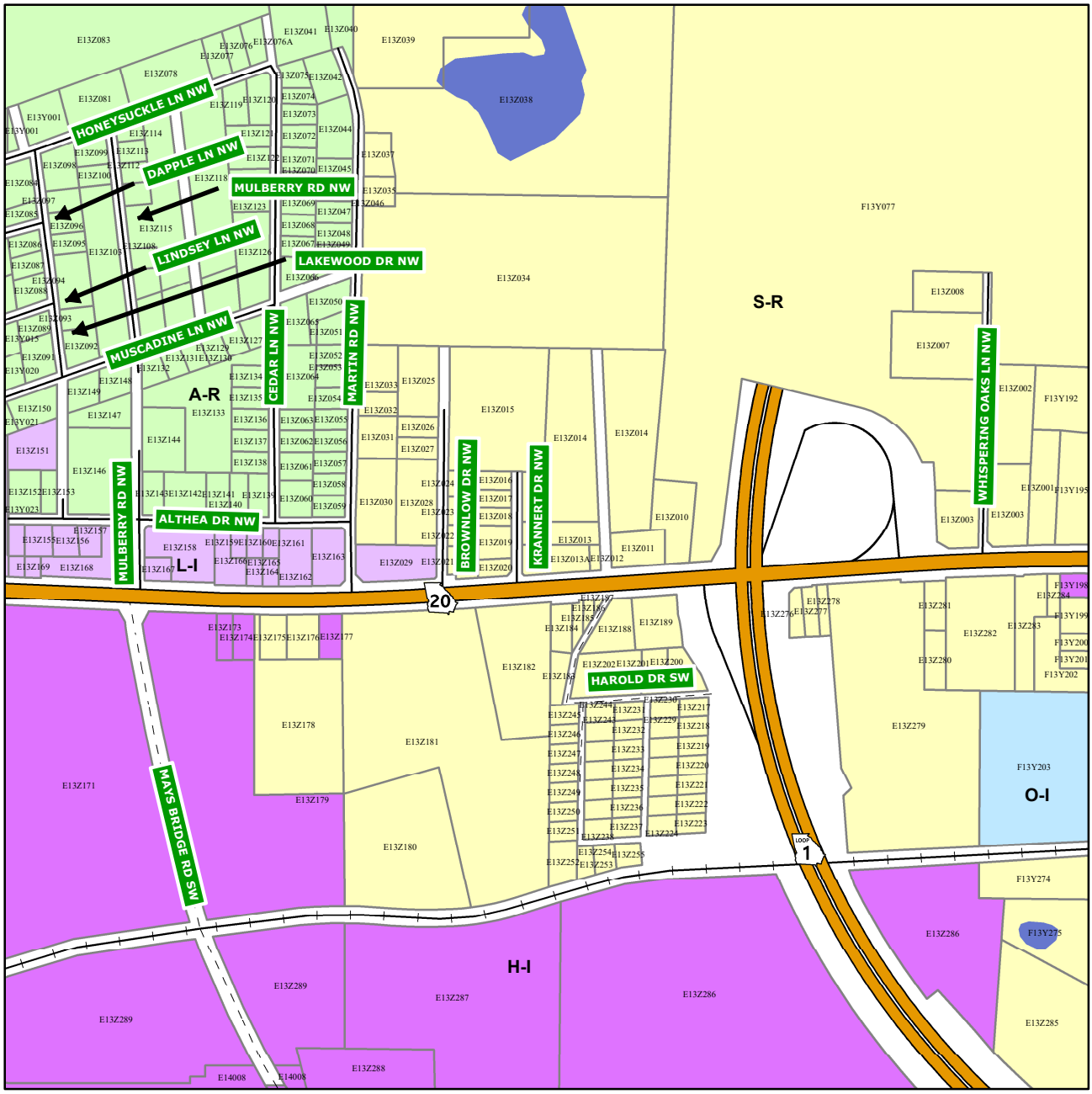

- A-R Agricultural Residential
- S-R Suburban Residential
- H-T-R High Density Traditional Residential
- L-T-R Low Density Traditional Residential
- D-R Duplex Residential
- M-R Multifamily Residential
- U-M-U Urban Mixed Use
- N-O-C Neighborhood Office Commercial
- O-I Office Institutional
- C-C Community Commercial
- C-B-C Central Business Commercial
- H-C General Heavy Commercial
- L-I Light Industrial
- H-I Heavy Industrial
- P-D Planned Development
- City Boundaries
- River Overlay Zoning
- Airport Overlay Zoning
- Lake/Pond
- River
- US Highway
- State Highway
- Local Road
- Railroad

1:9,000

0 500 1,000 1,500 2,000

Feet

Zoning Districts Maps
Rome-Floyd County, Georgia:
This is the Official Zoning Map(s) referred to in Article 3.2.1 of the Rome-Floyd County, Georgia, Unified Land Development Code as of 2001.

For notations, references, conditions and other information see ReZDbReplacedMCP2.xlsx which is made a part of this Official Zoning Map by reference.
Adopted: 2001
Revised: 2022

Zoning Districts Maps
Rome-Floyd County, Georgia

Tax Map Index Number:

E14

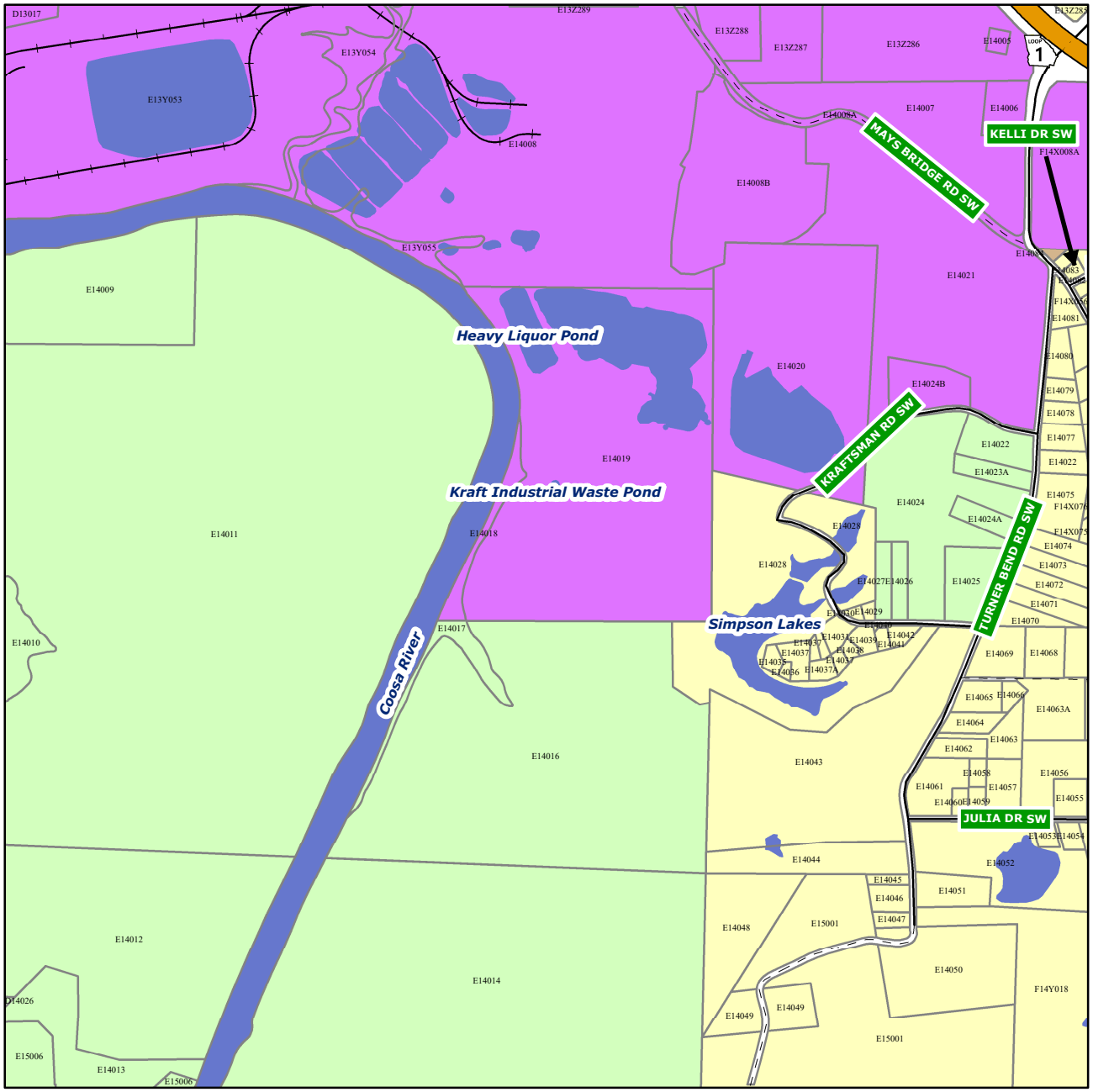

- A-R Agricultural Residential
- S-R Suburban Residential
- H-T-R High Density Traditional Residential
- L-T-R Low Density Traditional Residential
- D-R Duplex Residential
- M-R Multifamily Residential
- U-M-U Urban Mixed Use
- N-O-C Neighborhood Office Commercial
- O-I Office Institutional
- C-C Community Commercial
- C-B-C Central Business Commercial
- H-C General Heavy Commercial
- L-I Light Industrial
- H-I Heavy Industrial
- P-D Planned Development
- City Boundaries
- River Overlay Zoning
- Airport Overlay Zoning
- Lake/Pond
- River
- US Highway
- State Highway
- Local Road
- Railroad

1:18,000

0 1,000 2,000 3,000 4,000

Feet

Zoning Districts Maps
Rome-Floyd County, Georgia:
This is the Official Zoning Map(s) referred to in Article 3.2.1 of the Rome-Floyd County, Georgia, Unified Land Development Code as of 2001.

For notations, references, conditions and other information see ReZDbReplacedMCP2.xlsx which is made a part of this Official Zoning Map by reference.
Adopted: 2001
Revised: 2022

Zoning Districts Maps
Rome-Floyd County, Georgia

Tax Map Index Number:

E15

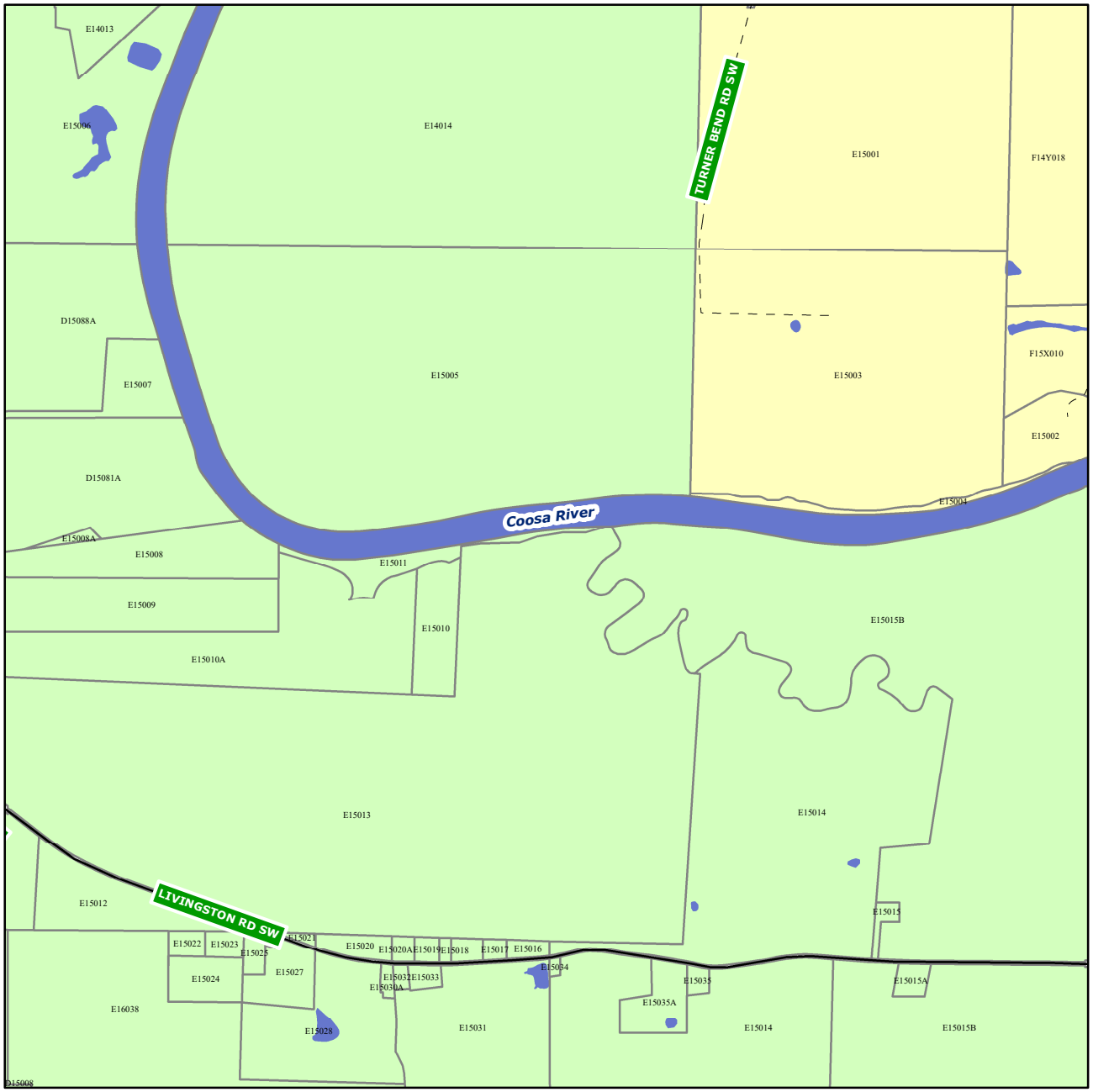

- A-R Agricultural Residential
- S-R Suburban Residential
- H-T-R High Density Traditional Residential
- L-T-R Low Density Traditional Residential
- D-R Duplex Residential
- M-R Multifamily Residential
- U-M-U Urban Mixed Use
- N-O-C Neighborhood Office Commercial
- O-I Office Institutional
- C-C Community Commercial
- C-B-C Central Business Commercial
- H-C General Heavy Commercial
- L-I Light Industrial
- H-I Heavy Industrial
- P-D Planned Development
- City Boundaries
- River Overlay Zoning
- Airport Overlay Zoning
- Lake/Pond
- River
- US Highway
- State Highway
- Local Road
- Railroad

1:18,000

0 1,000 2,000 3,000 4,000

Feet

Zoning Districts Maps
Rome-Floyd County, Georgia:
This is the Official Zoning Map(s) referred to in Article 3.2.1 of the Rome-Floyd County, Georgia, Unified Land Development Code as of 2001.

For notations, references, conditions and other information see ReZDbReplacedMCP2.xlsx which is made a part of this Official Zoning Map by reference.
Adopted: 2001
Revised: 2022

Zoning Districts Maps
Rome-Floyd County, Georgia

Tax Map Index Number:

E16

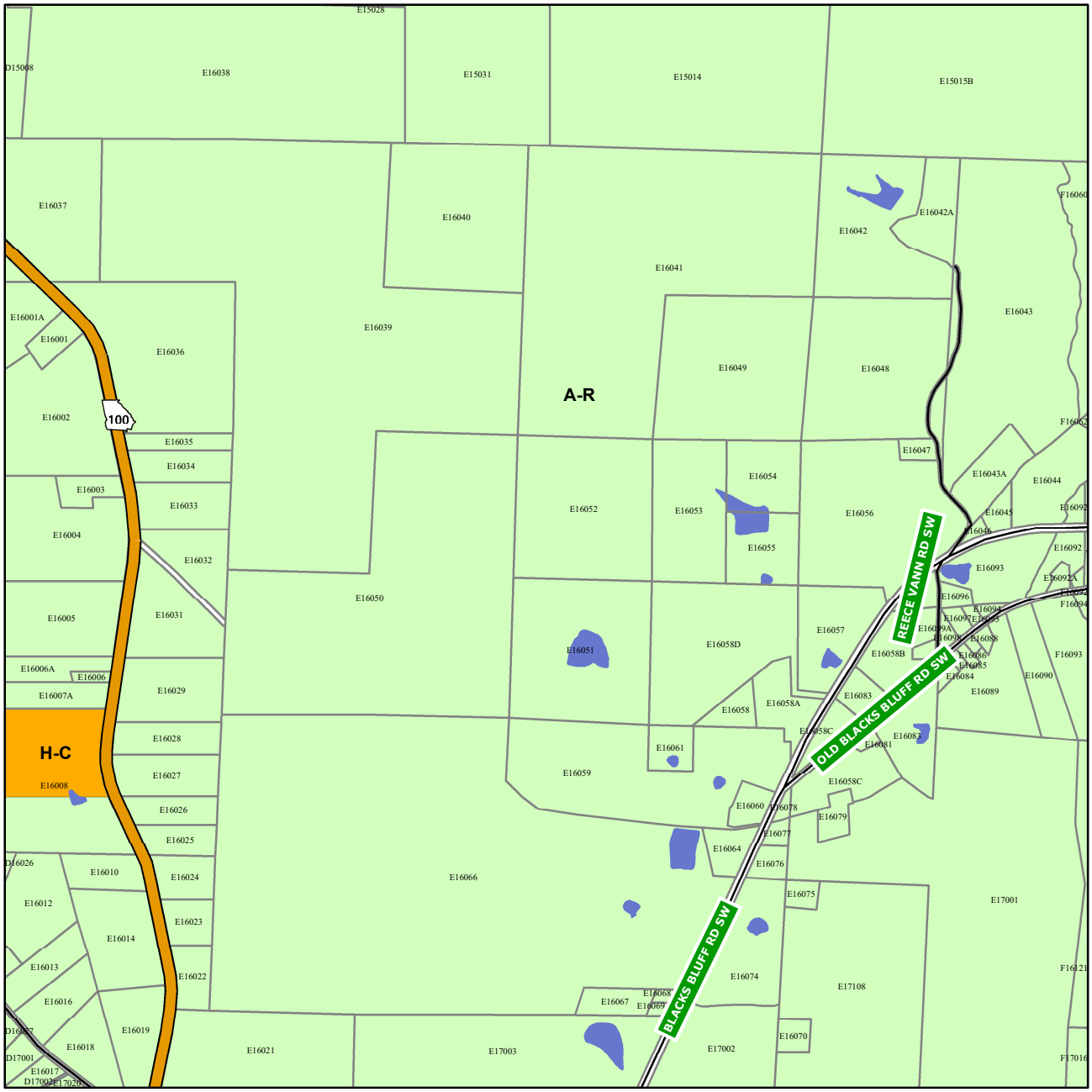

- A-R Agricultural Residential
- S-R Suburban Residential
- H-T-R High Density Traditional Residential
- L-T-R Low Density Traditional Residential
- D-R Duplex Residential
- M-R Multifamily Residential
- U-M-U Urban Mixed Use
- N-O-C Neighborhood Office Commercial
- O-I Office Institutional
- C-C Community Commercial
- C-B-C Central Business Commercial
- H-C General Heavy Commercial
- L-I Light Industrial
- H-I Heavy Industrial
- P-D Planned Development
- City Boundaries
- River Overlay Zoning
- Airport Overlay Zoning
- Lake/Pond
- River
- US Highway
- State Highway
- Local Road
- Railroad

1:18,000

0 1,000 2,000 3,000 4,000

Feet

Zoning Districts Maps
Rome-Floyd County, Georgia:
This is the Official Zoning Map(s) referred to in Article 3.2.1 of the Rome-Floyd County, Georgia, Unified Land Development Code as of 2001.

For notations, references, conditions and other information see ReZDbReplacedMCP2.xlsx which is made a part of this Official Zoning Map by reference.
Adopted: 2001
Revised: 2022

Zoning Districts Maps
Rome-Floyd County, Georgia

Tax Map Index Number:

E17

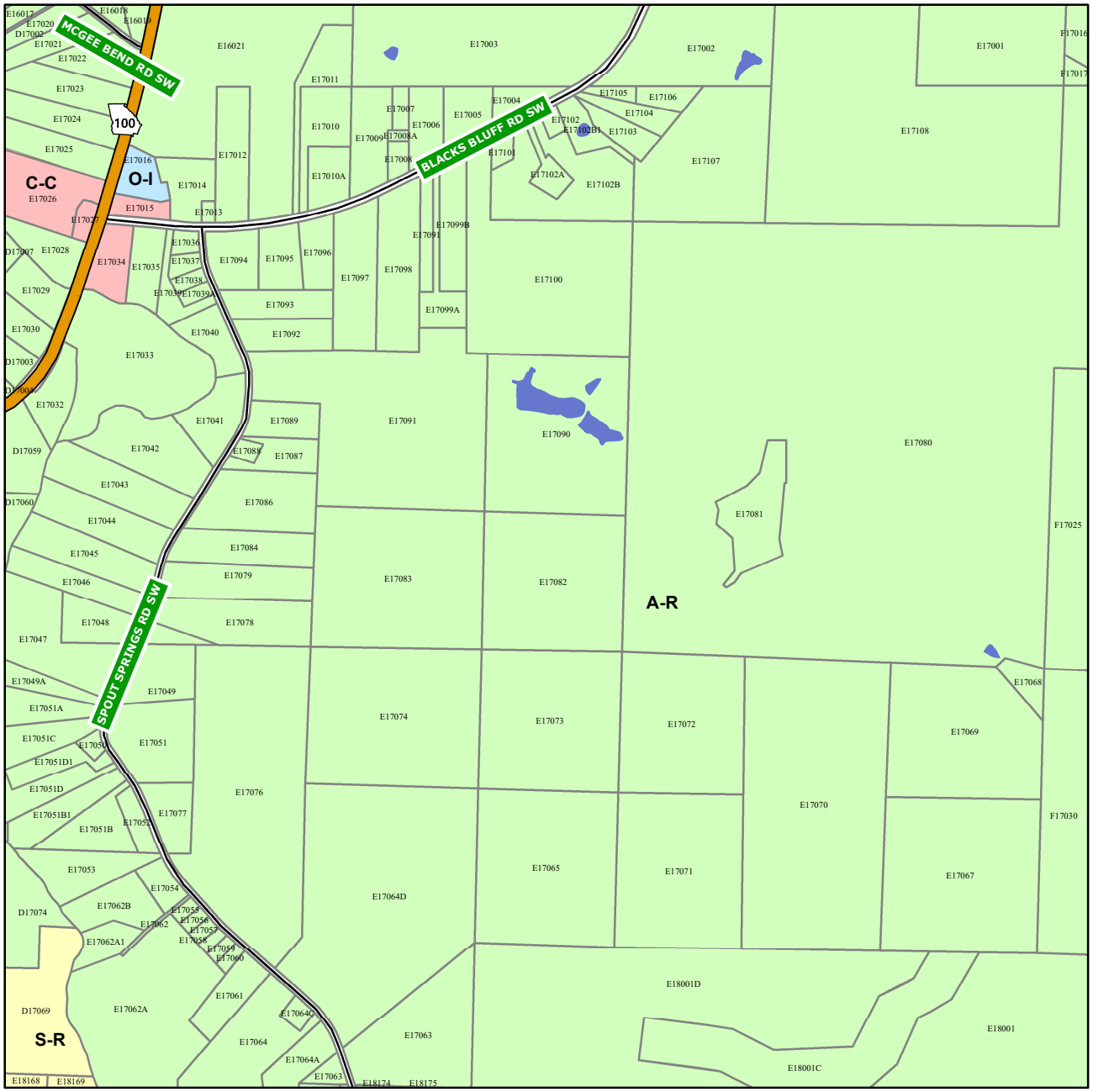

- A-R Agricultural Residential
- S-R Suburban Residential
- H-T-R High Density Traditional Residential
- L-T-R Low Density Traditional Residential
- D-R Duplex Residential
- M-R Multifamily Residential
- U-M-U Urban Mixed Use
- N-O-C Neighborhood Office Commercial
- O-I Office Institutional
- C-C Community Commercial
- C-B-C Central Business Commercial
- H-C General Heavy Commercial
- L-I Light Industrial
- H-I Heavy Industrial
- P-D Planned Development
- City Boundaries
- River Overlay Zoning
- Airport Overlay Zoning
- Lake/Pond
- River
- US Highway
- State Highway
- Local Road
- Railroad

1:18,000

0 1,000 2,000 3,000 4,000

Feet

Zoning Districts Maps
Rome-Floyd County, Georgia:
This is the Official Zoning Map(s) referred to in Article 3.2.1 of the Rome-Floyd County, Georgia, Unified Land Development Code as of 2001.

For notations, references, conditions and other information see ReZDbReplacedMCP2.xlsx which is made a part of this Official Zoning Map by reference.
Adopted: 2001
Revised: 2022

Zoning Districts Maps
Rome-Floyd County, Georgia

Tax Map Index Number:

E18

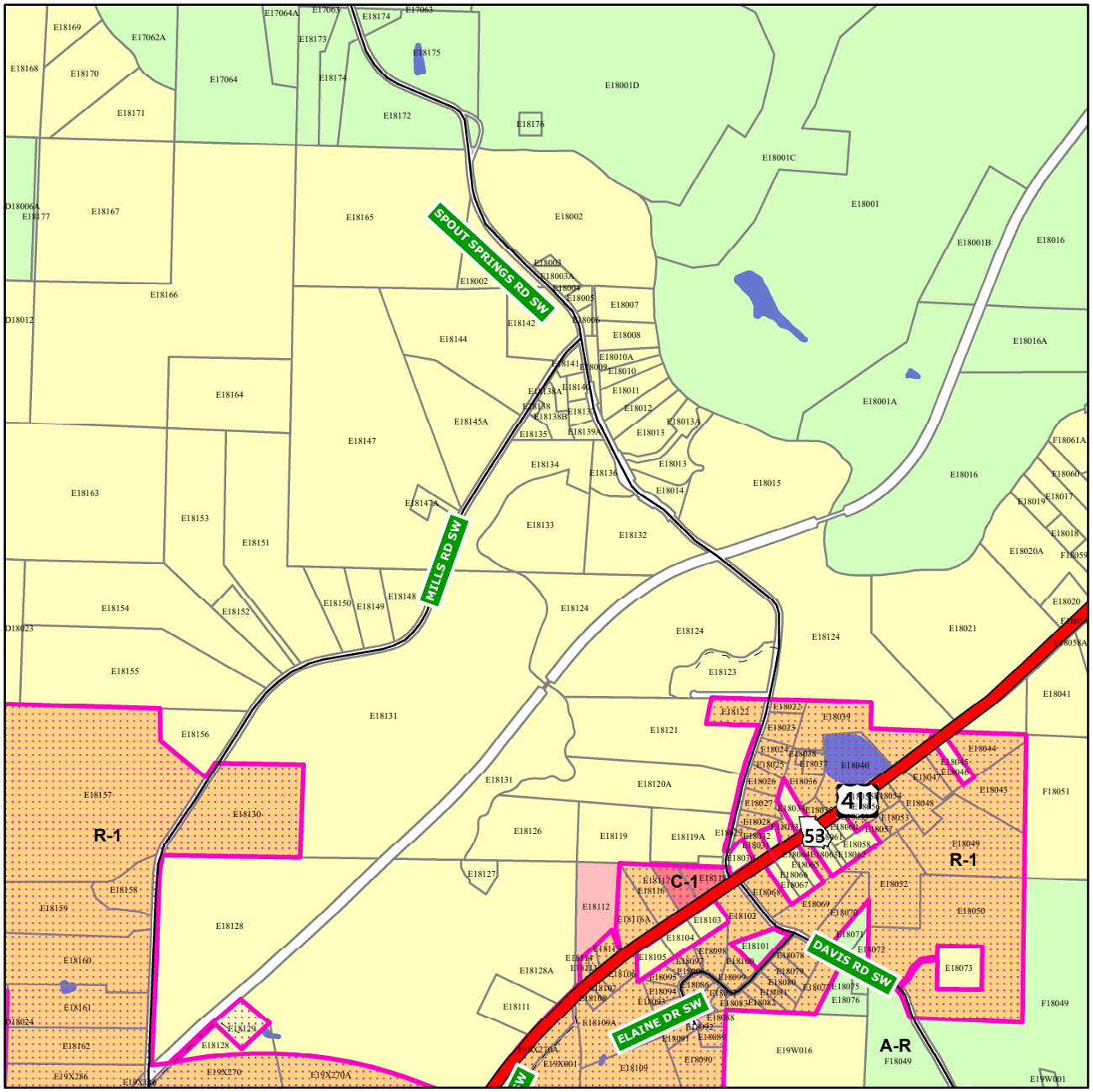

- A-R Agricultural Residential
- S-R Suburban Residential
- H-T-R High Density Traditional Residential
- L-T-R Low Density Traditional Residential
- D-R Duplex Residential
- M-R Multifamily Residential
- U-M-U Urban Mixed Use
- N-O-C Neighborhood Office Commercial
- O-I Office Institutional
- C-C Community Commercial
- C-B-C Central Business Commercial
- H-C General Heavy Commercial
- L-I Light Industrial
- H-I Heavy Industrial
- P-D Planned Development
- City Boundaries
- River Overlay Zoning
- Airport Overlay Zoning
- Lake/Pond
- River
- US Highway
- State Highway
- Local Road
- Railroad

1:18,000

0 1,000 2,000 3,000 4,000

Feet

Zoning Districts Maps
Rome-Floyd County, Georgia:
This is the Official Zoning Map(s) referred to in Article 3.2.1 of the Rome-Floyd County, Georgia, Unified Land Development Code as of 2001.

For notations, references, conditions and other information see ReZDbReplacedMCP2.xlsx which is made a part of this Official Zoning Map by reference.
Adopted: 2001
Revised: 2022

Zoning Districts Maps
Rome-Floyd County, Georgia

Tax Map Index Number:

E19W

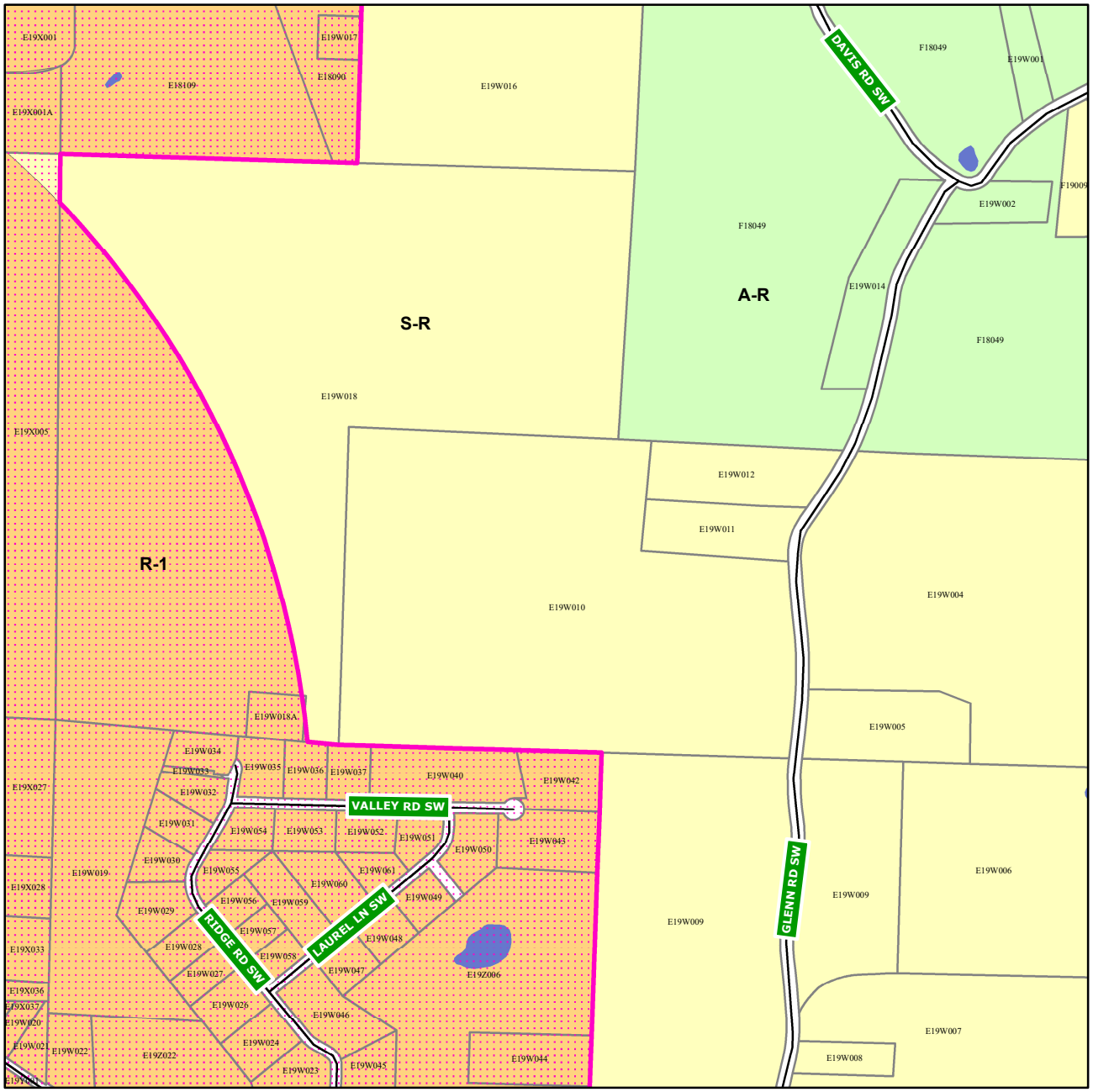

- A-R Agricultural Residential
- S-R Suburban Residential
- H-T-R High Density Traditional Residential
- L-T-R Low Density Traditional Residential
- D-R Duplex Residential
- M-R Multifamily Residential
- U-M-U Urban Mixed Use
- N-O-C Neighborhood Office Commercial
- O-I Office Institutional
- C-C Community Commercial
- C-B-C Central Business Commercial
- H-C General Heavy Commercial
- L-I Light Industrial
- H-I Heavy Industrial
- P-D Planned Development
- City Boundaries
- River Overlay Zoning
- Airport Overlay Zoning
- Lake/Pond
- River
- US Highway
- State Highway
- Local Road
- Railroad

1:9,000

0 500 1,000 1,500 2,000

Feet

Zoning Districts Maps
Rome-Floyd County, Georgia:
This is the Official Zoning Map(s) referred to in Article 3.2.1 of the Rome-Floyd County, Georgia, Unified Land Development Code as of 2001.

For notations, references, conditions and other information see ReZDbReplacedMCP2.xlsx which is made a part of this Official Zoning Map by reference.
Adopted: 2001
Revised: 2022

Zoning Districts Maps
Rome-Floyd County, Georgia

Tax Map Index Number:

E19X

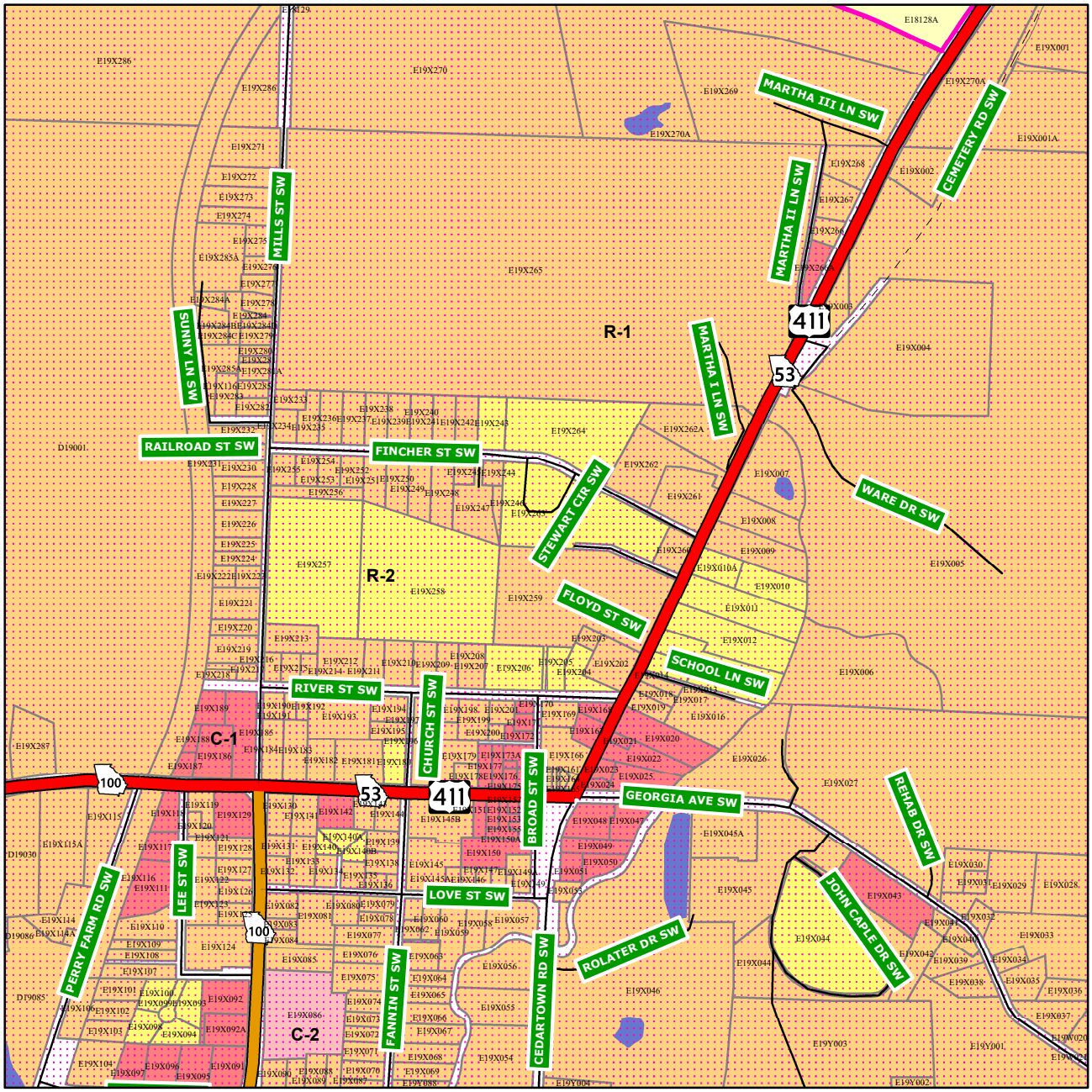

- A-R Agricultural Residential
- S-R Suburban Residential
- H-T-R High Density Traditional Residential
- L-T-R Low Density Traditional Residential
- D-R Duplex Residential
- M-R Multifamily Residential
- U-M-U Urban Mixed Use
- N-O-C Neighborhood Office Commercial
- O-I Office Institutional
- C-C Community Commercial
- C-B-C Central Business Commercial
- H-C General Heavy Commercial
- L-I Light Industrial
- H-I Heavy Industrial
- P-D Planned Development
- City Boundaries
- River Overlay Zoning
- Airport Overlay Zoning
- Lake/Pond
- River
- US Highway
- State Highway
- Local Road
- Railroad

1:9,000

0 500 1,000 1,500 2,000

Feet

Zoning Districts Maps
Rome-Floyd County, Georgia:
This is the Official Zoning Map(s) referred to in Article 3.2.1 of the Rome-Floyd County, Georgia, Unified Land Development Code as of 2001.

For notations, references, conditions and other information see ReZDbReplacedMCP2.xlsx which is made a part of this Official Zoning Map by reference.
Adopted: 2001
Revised: 2022

Zoning Districts Maps
Rome-Floyd County, Georgia

Tax Map Index Number:

E19Y

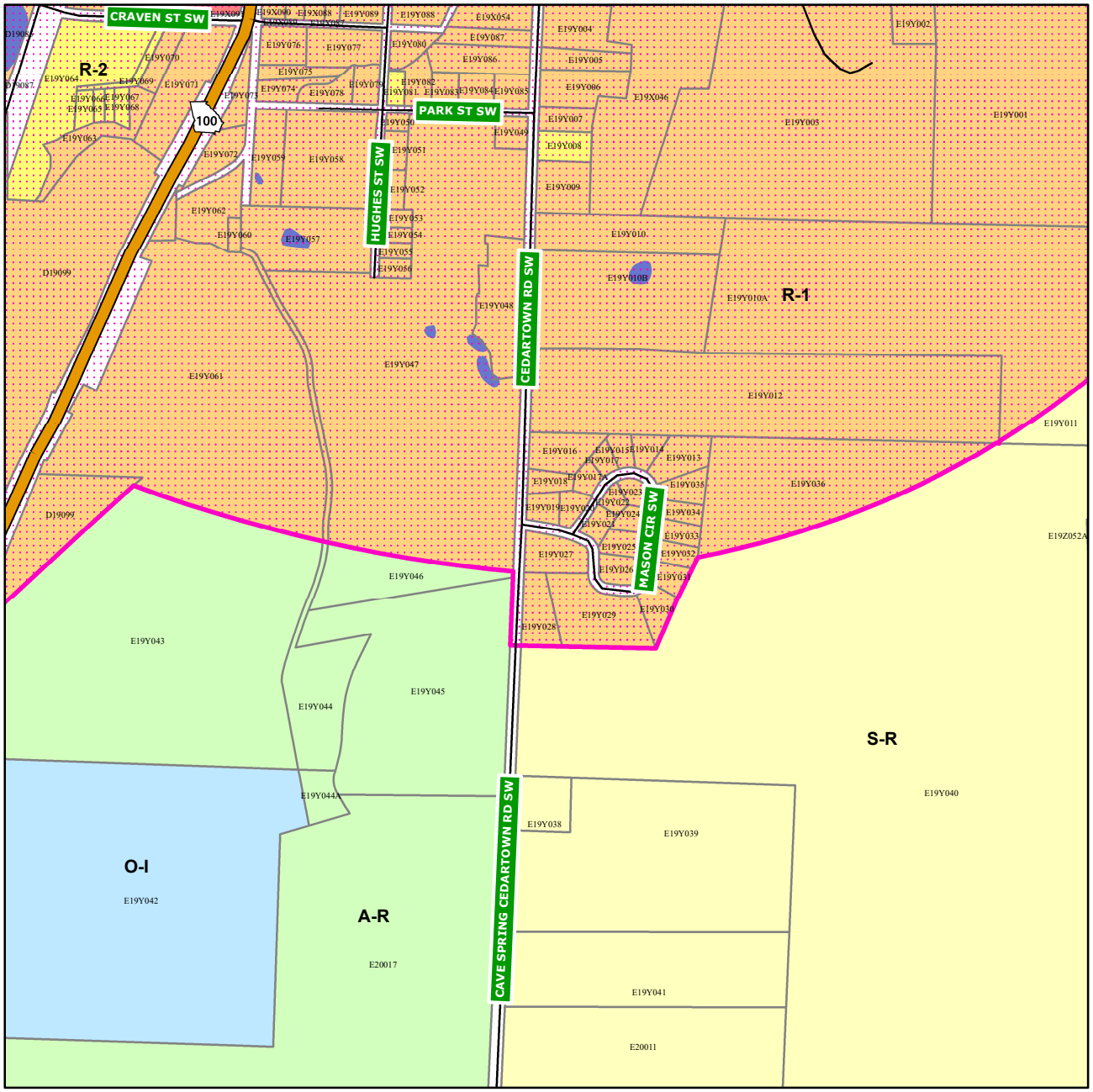

- A-R Agricultural Residential
- S-R Suburban Residential
- H-T-R High Density Traditional Residential
- L-T-R Low Density Traditional Residential
- D-R Duplex Residential
- M-R Multifamily Residential
- U-M-U Urban Mixed Use
- N-O-C Neighborhood Office Commercial
- O-I Office Institutional
- C-C Community Commercial
- C-B-C Central Business Commercial
- H-C General Heavy Commercial
- L-I Light Industrial
- H-I Heavy Industrial
- P-D Planned Development
- City Boundaries
- River Overlay Zoning
- Airport Overlay Zoning
- Lake/Pond
- River
- US Highway
- State Highway
- Local Road
- Railroad

1:9,000

0 500 1,000 1,500 2,000

Feet

Zoning Districts Maps
Rome-Floyd County, Georgia:
This is the Official Zoning Map(s) referred to in Article 3.2.1 of the Rome-Floyd County, Georgia, Unified Land Development Code as of 2001.

For notations, references, conditions and other information see ReZDbReplacedMCP2.xlsx which is made a part of this Official Zoning Map by reference.
Adopted: 2001
Revised: 2022

Zoning Districts Maps
Rome-Floyd County, Georgia

Tax Map Index Number:

E19Z

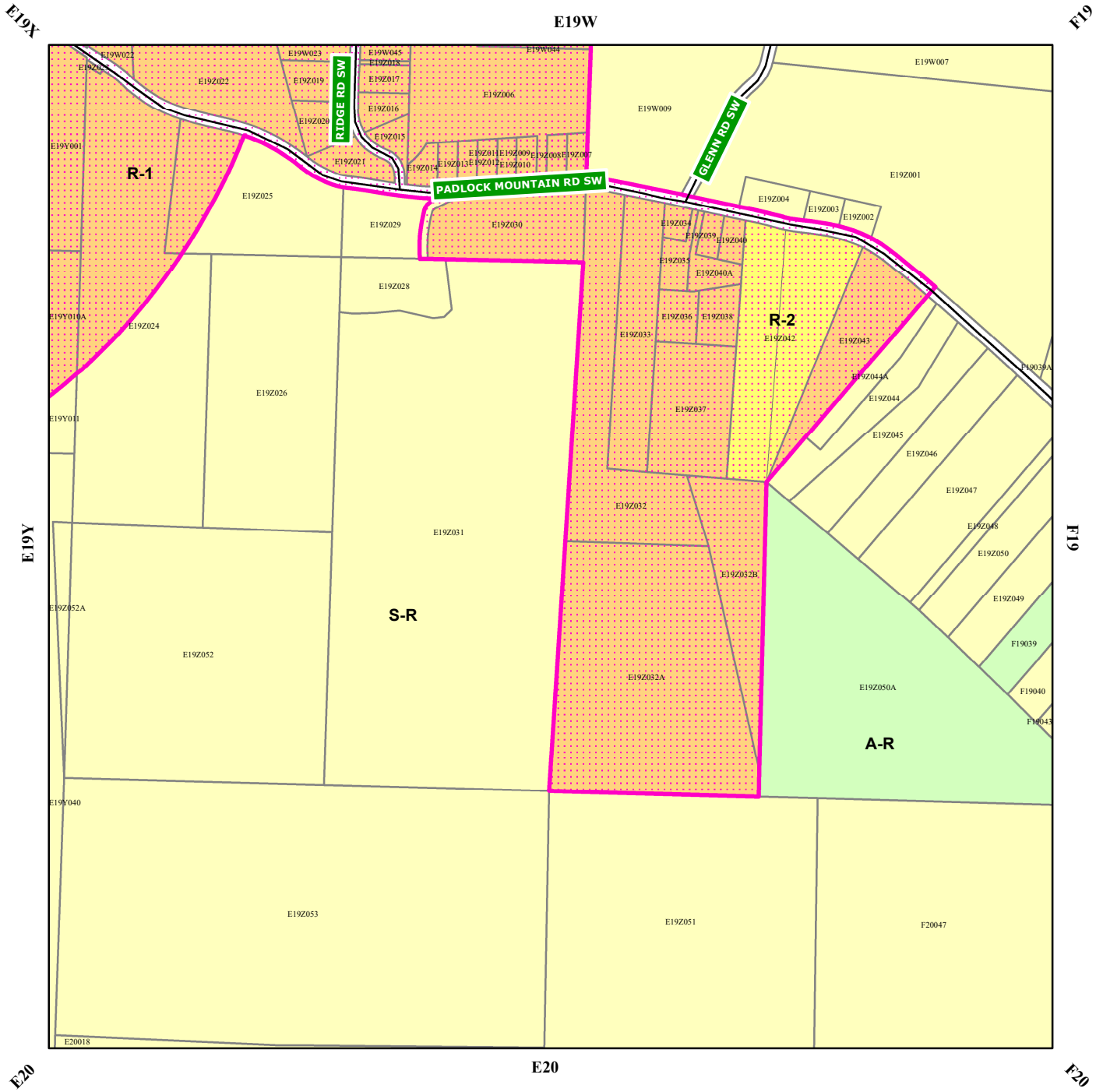

- A-R Agricultural Residential
- S-R Suburban Residential
- H-T-R High Density Traditional Residential
- L-T-R Low Density Traditional Residential
- D-R Duplex Residential
- M-R Multifamily Residential
- U-M-U Urban Mixed Use
- N-O-C Neighborhood Office Commercial
- O-I Office Institutional
- C-C Community Commercial
- C-B-C Central Business Commercial
- H-C General Heavy Commercial
- L-I Light Industrial
- H-I Heavy Industrial
- P-D Planned Development
- City Boundaries
- River Overlay Zoning
- Airport Overlay Zoning
- Lake/Pond
- River
- US Highway
- State Highway
- Local Road
- Railroad

1:9,000

0 500 1,000 1,500 2,000

Feet

Zoning Districts Maps
Rome-Floyd County, Georgia:
This is the Official Zoning Map(s) referred to in Article 3.2.1 of the Rome-Floyd County, Georgia, Unified Land Development Code as of 2001.

For notations, references, conditions and other information see ReZDbReplacedMCP2.xlsx which is made a part of this Official Zoning Map by reference.
Adopted: 2001
Revised: 2022

Zoning Districts Maps
Rome-Floyd County, Georgia

Tax Map Index Number:

E20

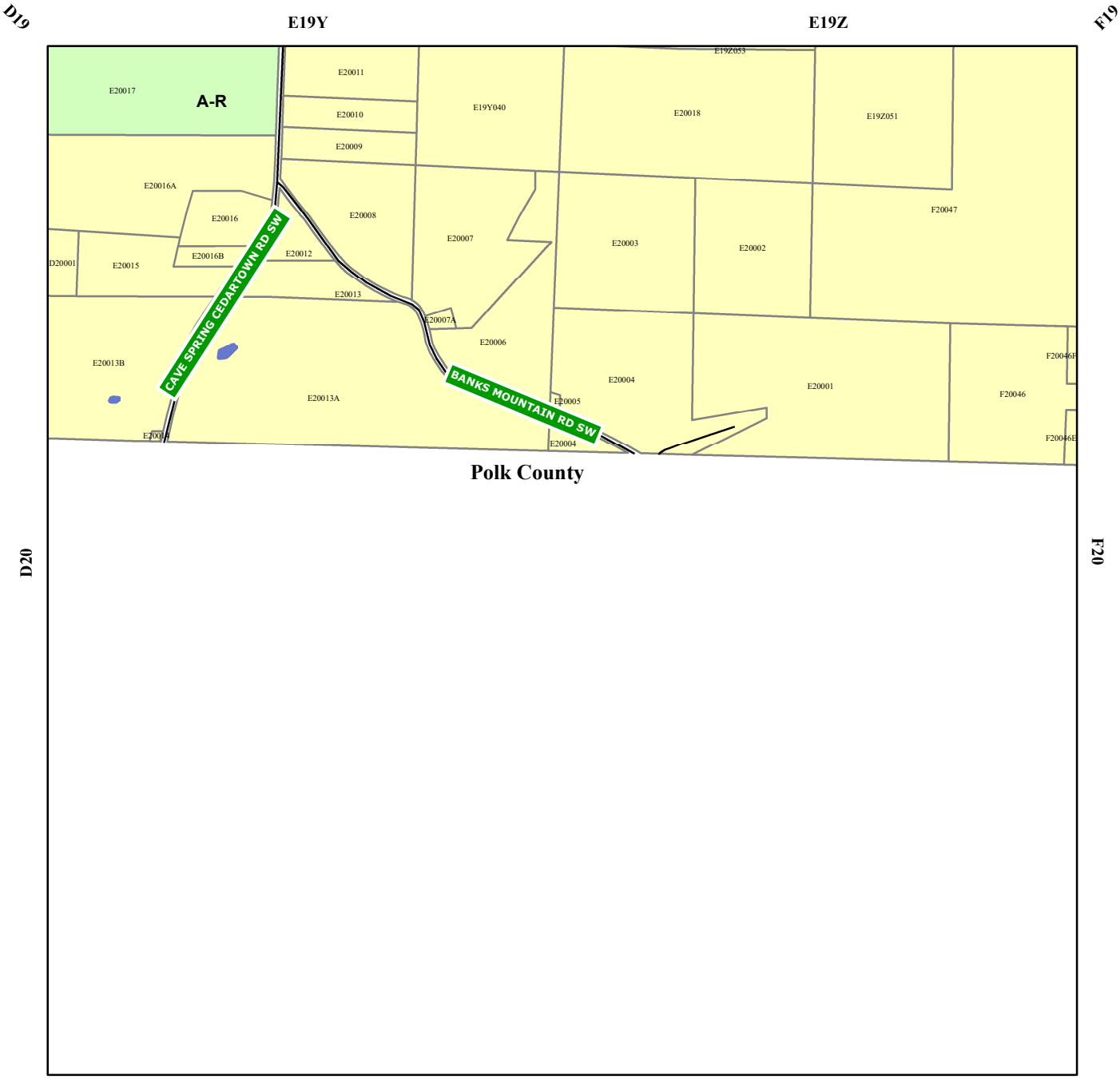

- A-R Agricultural Residential
- S-R Suburban Residential
- H-T-R High Density Traditional Residential
- L-T-R Low Density Traditional Residential
- D-R Duplex Residential
- M-R Multifamily Residential
- U-M-U Urban Mixed Use
- N-O-C Neighborhood Office Commercial
- O-I Office Institutional
- C-C Community Commercial
- C-B-C Central Business Commercial
- H-C General Heavy Commercial
- L-I Light Industrial
- H-I Heavy Industrial
- P-D Planned Development
- City Boundaries
- River Overlay Zoning
- Airport Overlay Zoning
- Lake/Pond
- River
- US Highway
- State Highway
- Local Road
- Railroad

1:18,000

0 1,000 2,000 3,000 4,000

Feet

Zoning Districts Maps
Rome-Floyd County, Georgia:
This is the Official Zoning Map(s) referred to in Article 3.2.1 of the Rome-Floyd County, Georgia, Unified Land Development Code as of 2001.

For notations, references, conditions and other information see ReZDbReplacedMCP2.xlsx which is made a part of this Official Zoning Map by reference.
Adopted: 2001
Revised: 2022

Zoning Districts Maps
Rome-Floyd County, Georgia

Tax Map Index Number:

F09

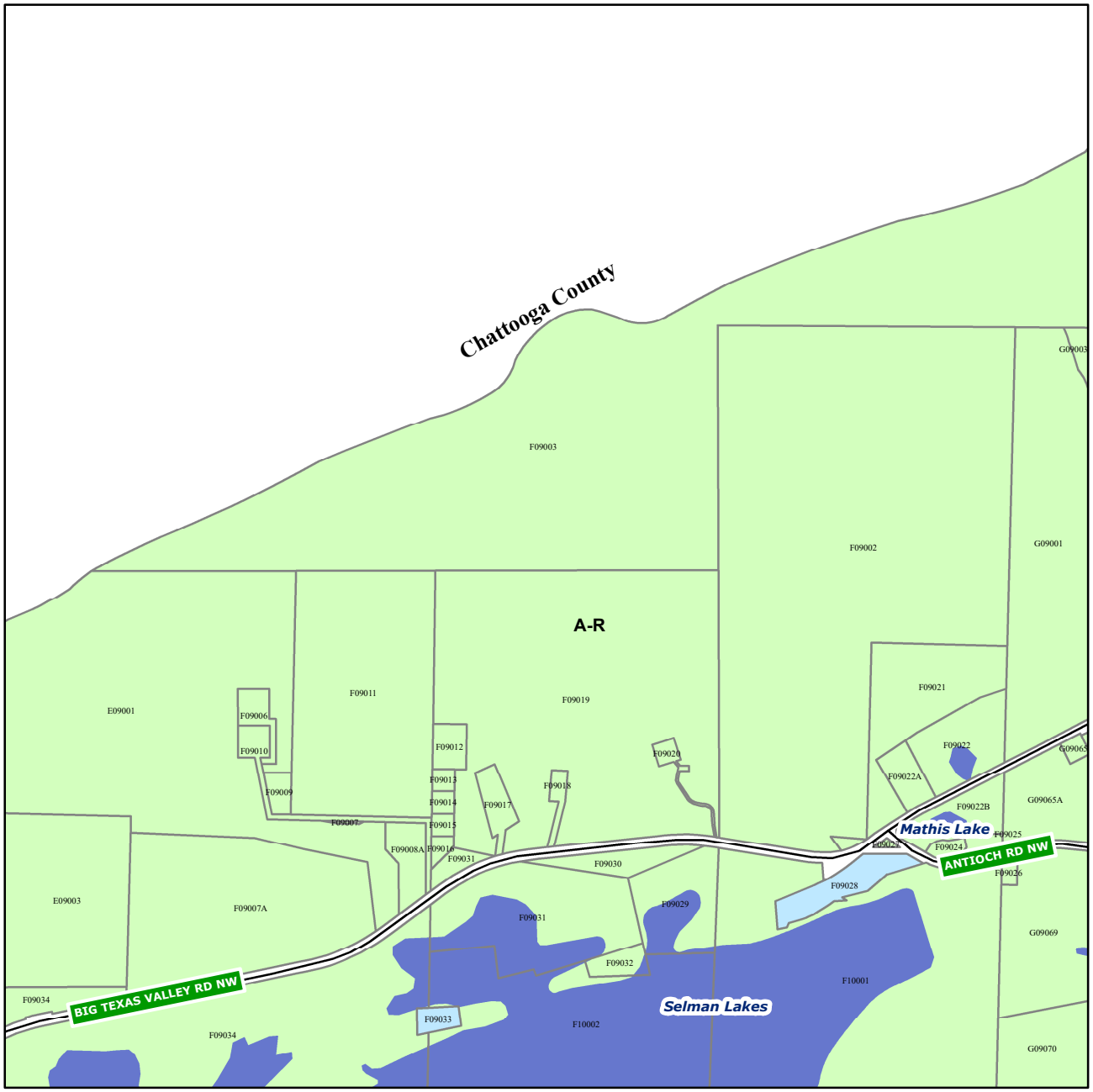

- A-R Agricultural Residential
- S-R Suburban Residential
- H-T-R High Density Traditional Residential
- L-T-R Low Density Traditional Residential
- D-R Duplex Residential
- M-R Multifamily Residential
- U-M-U Urban Mixed Use
- N-O-C Neighborhood Office Commercial
- O-I Office Institutional
- C-C Community Commercial
- C-B-C Central Business Commercial
- H-C General Heavy Commercial
- L-I Light Industrial
- H-I Heavy Industrial
- P-D Planned Development
- City Boundaries
- River Overlay Zoning
- Airport Overlay Zoning
- Lake/Pond
- River
- US Highway
- State Highway
- Local Road
- Railroad

1:18,000

0 1,000 2,000 3,000 4,000

Feet

Zoning Districts Maps
Rome-Floyd County, Georgia:
This is the Official Zoning Map(s) referred to in Article 3.2.1 of the Rome-Floyd County, Georgia, Unified Land Development Code as of 2001.

For notations, references, conditions and other information see ReZDbReplacedMCP2.xlsx which is made a part of this Official Zoning Map by reference.
Adopted: 2001
Revised: 2022

Zoning Districts Maps
Rome-Floyd County, Georgia

Tax Map Index Number:

F10

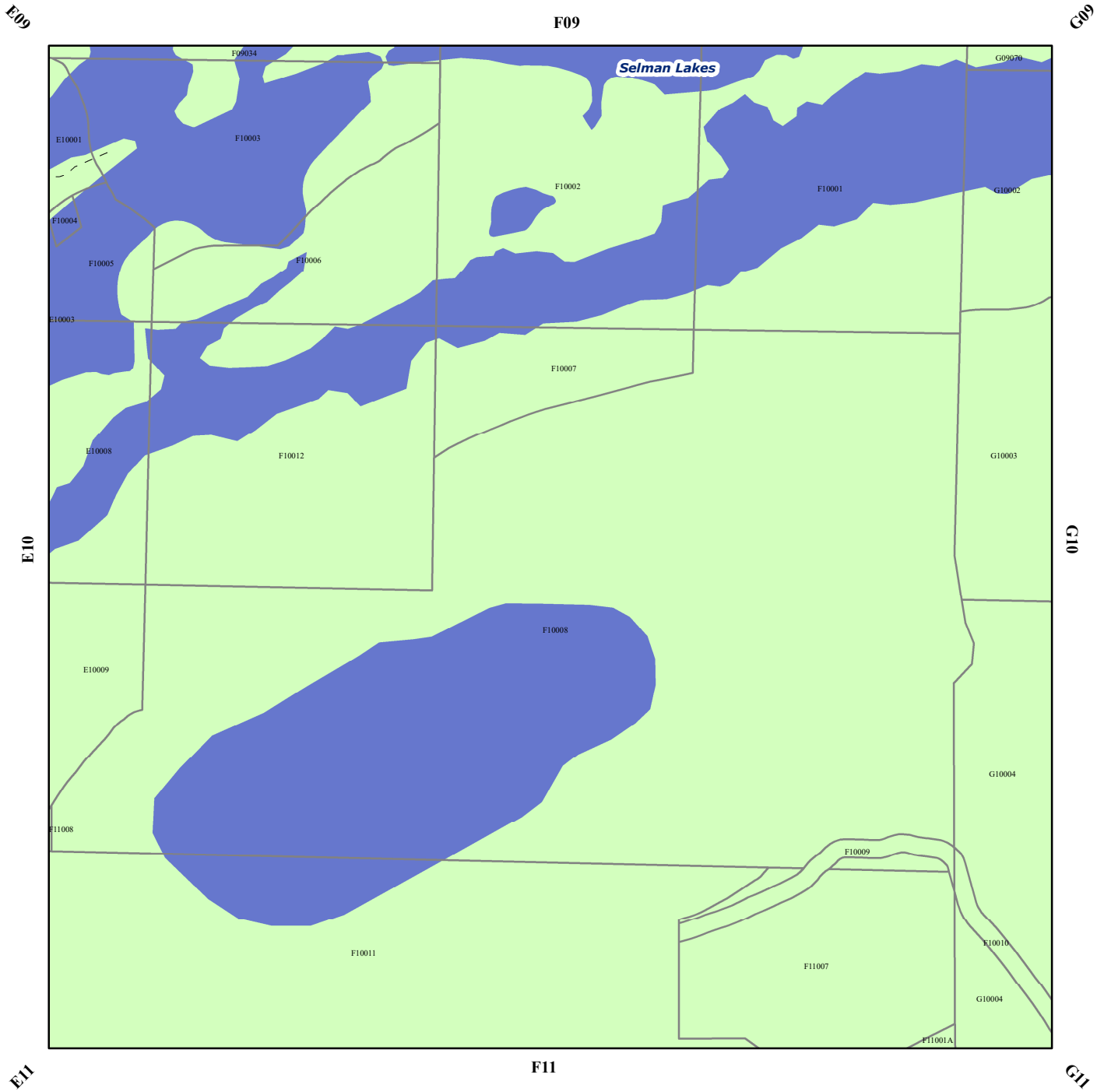

- A-R Agricultural Residential
- S-R Suburban Residential
- H-T-R High Density Traditional Residential
- L-T-R Low Density Traditional Residential
- D-R Duplex Residential
- M-R Multifamily Residential
- U-M-U Urban Mixed Use
- N-O-C Neighborhood Office Commercial
- O-I Office Institutional
- C-C Community Commercial
- C-B-C Central Business Commercial
- H-C General Heavy Commercial
- L-I Light Industrial
- H-I Heavy Industrial
- P-D Planned Development
- City Boundaries
- River Overlay Zoning
- Airport Overlay Zoning
- Lake/Pond
- River
- US Highway
- State Highway
- Local Road
- Railroad

1:18,000

0 1,000 2,000 3,000 4,000

Feet

Zoning Districts Maps
Rome-Floyd County, Georgia:
This is the Official Zoning Map(s) referred to in Article 3.2.1 of the Rome-Floyd County, Georgia, Unified Land Development Code as of 2001.

For notations, references, conditions and other information see ReZDbReplacedMCP2.xlsx which is made a part of this Official Zoning Map by reference.
Adopted: 2001
Revised: 2022

Zoning Districts Maps
Rome-Floyd County, Georgia

Tax Map Index Number:

F11

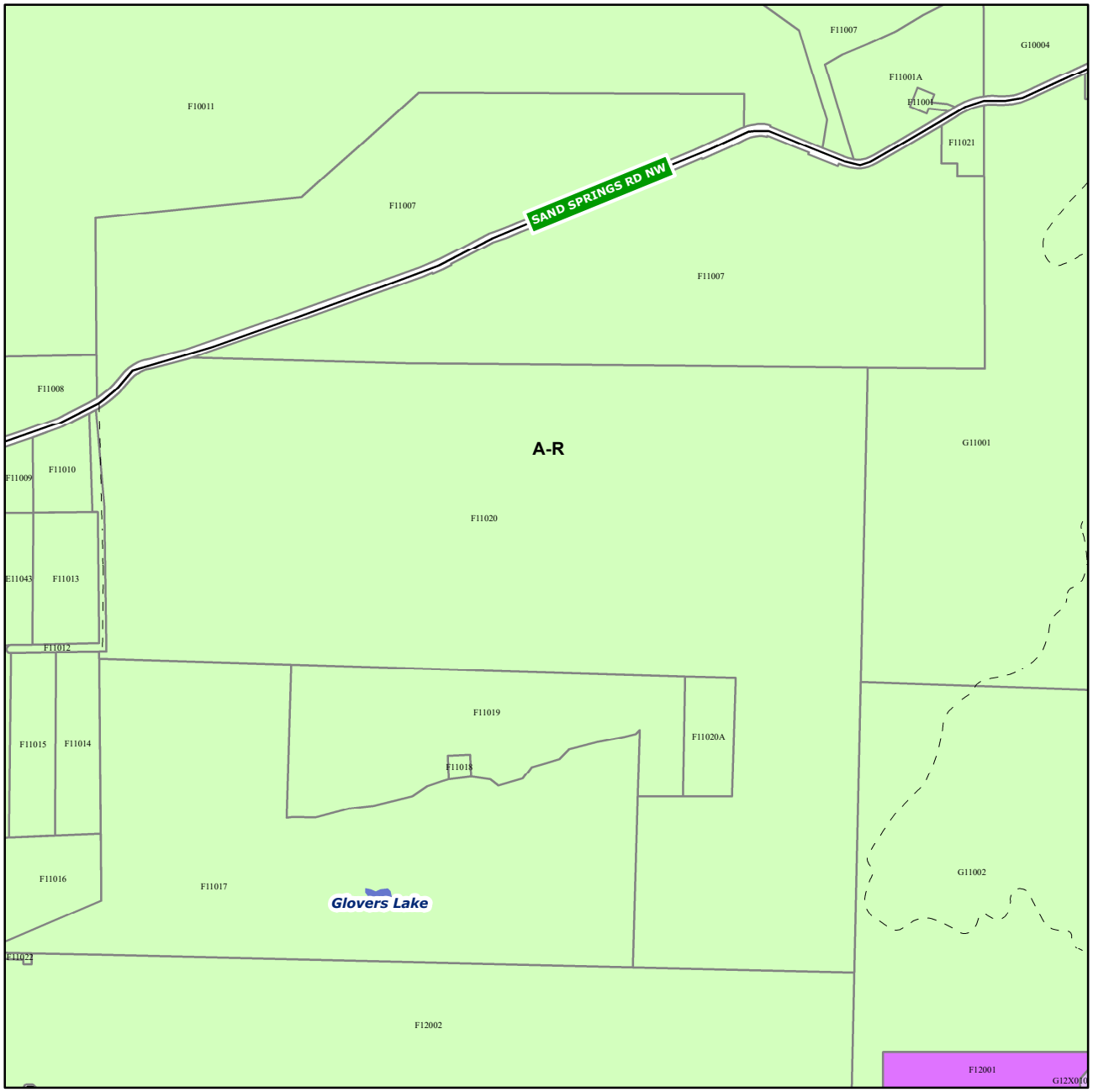

- A-R Agricultural Residential
- S-R Suburban Residential
- H-T-R High Density Traditional Residential
- L-T-R Low Density Traditional Residential
- D-R Duplex Residential
- M-R Multifamily Residential
- U-M-U Urban Mixed Use
- N-O-C Neighborhood Office Commercial
- O-I Office Institutional
- C-C Community Commercial
- C-B-C Central Business Commercial
- H-C General Heavy Commercial
- L-I Light Industrial
- H-I Heavy Industrial
- P-D Planned Development
- City Boundaries
- River Overlay Zoning
- Airport Overlay Zoning
- Lake/Pond
- River
- US Highway
- State Highway
- Local Road
- Railroad

1:18,000

0 1,000 2,000 3,000 4,000

Feet

Zoning Districts Maps
Rome-Floyd County, Georgia:
This is the Official Zoning Map(s) referred to in Article 3.2.1 of the Rome-Floyd County, Georgia, Unified Land Development Code as of 2001.

For notations, references, conditions and other information see ReZDbReplacedMCP2.xlsx which is made a part of this Official Zoning Map by reference.
Adopted: 2001
Revised: 2022

Zoning Districts Maps
Rome-Floyd County, Georgia

Tax Map Index Number:

F12

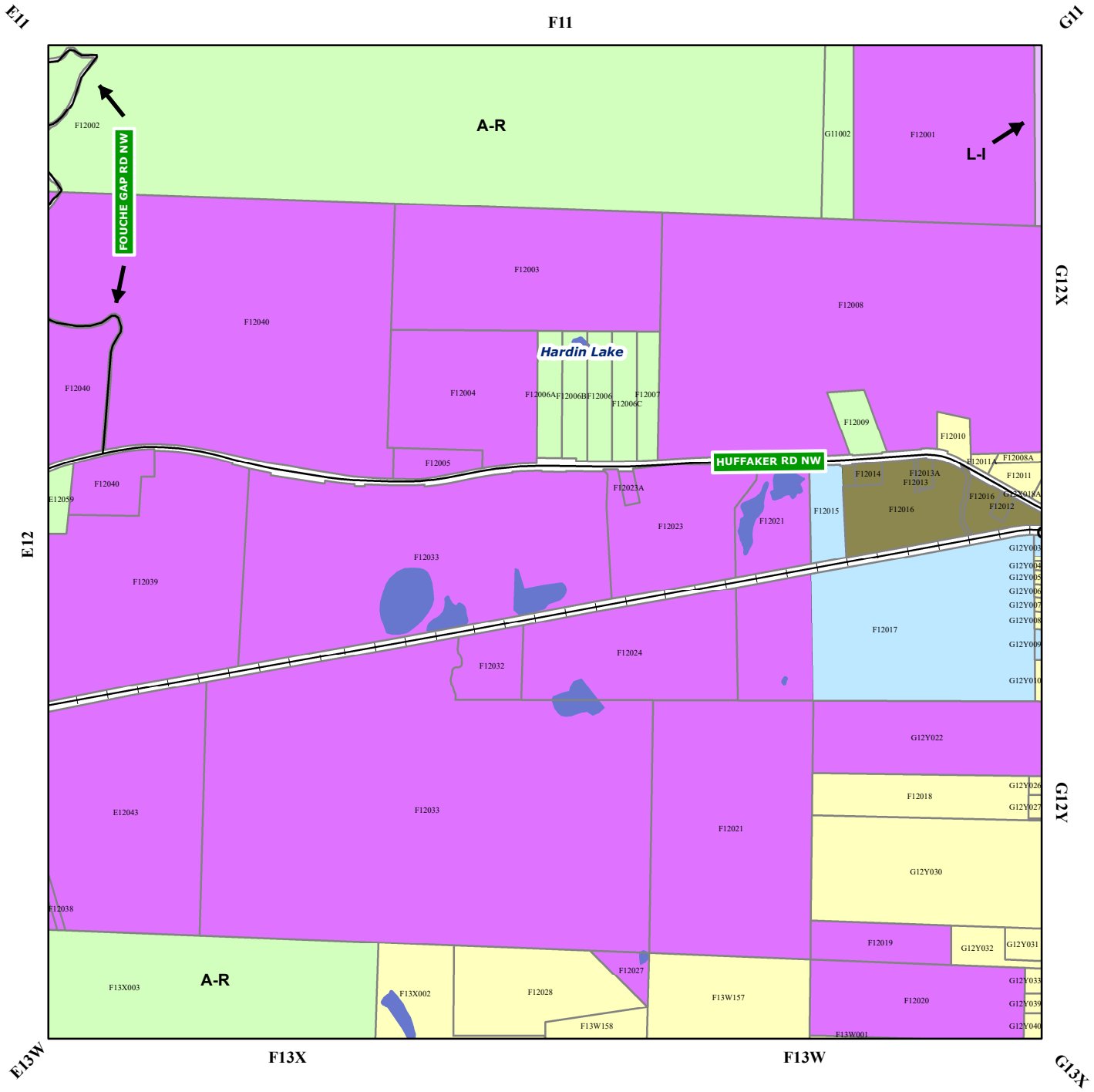

- A-R Agricultural Residential
- S-R Suburban Residential
- H-T-R High Density Traditional Residential
- L-T-R Low Density Traditional Residential
- D-R Duplex Residential
- M-R Multifamily Residential
- U-M-U Urban Mixed Use
- N-O-C Neighborhood Office Commercial
- O-I Office Institutional
- C-C Community Commercial
- C-B-C Central Business Commercial
- H-C General Heavy Commercial
- L-I Light Industrial
- H-I Heavy Industrial
- P-D Planned Development
- City Boundaries
- River Overlay Zoning
- Airport Overlay Zoning
- Lake/Pond
- River
- US Highway
- State Highway
- Local Road
- Railroad

1:18,000

0 1,000 2,000 3,000 4,000

Feet

Zoning Districts Maps
Rome-Floyd County, Georgia:
This is the Official Zoning Map(s) referred to in Article 3.2.1 of the Rome-Floyd County, Georgia, Unified Land Development Code as of 2001.

For notations, references, conditions and other information see ReZDbReplacedMCP2.xlsx which is made a part of this Official Zoning Map by reference.
Adopted: 2001
Revised: 2022

Zoning Districts Maps
Rome-Floyd County, Georgia

Tax Map Index Number:

F13W

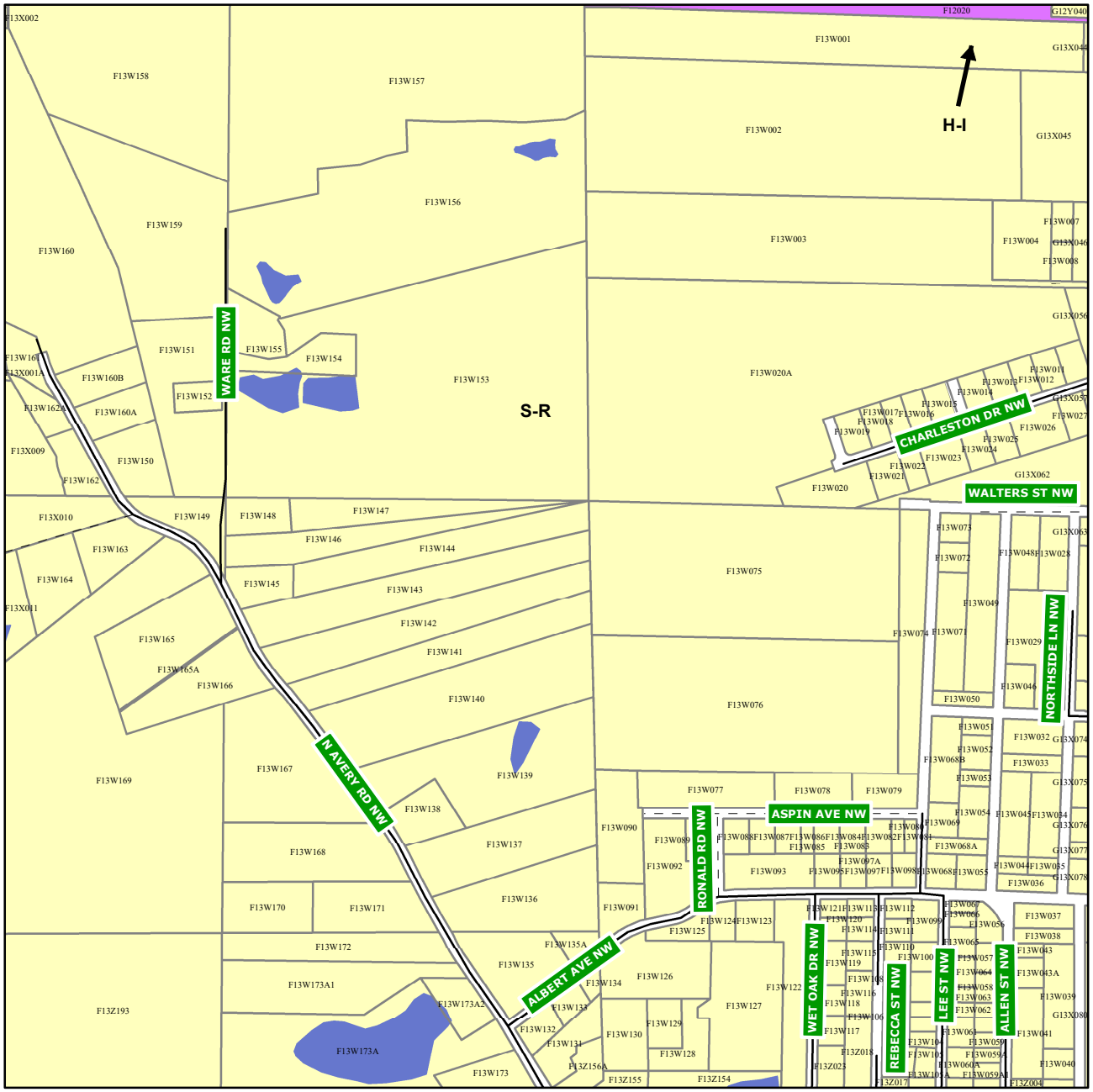

- A-R Agricultural Residential
- S-R Suburban Residential
- H-T-R High Density Traditional Residential
- L-T-R Low Density Traditional Residential
- D-R Duplex Residential
- M-R Multifamily Residential
- U-M-U Urban Mixed Use
- N-O-C Neighborhood Office Commercial
- O-I Office Institutional
- C-C Community Commercial
- C-B-C Central Business Commercial
- H-C General Heavy Commercial
- L-I Light Industrial
- H-I Heavy Industrial
- P-D Planned Development
- City Boundaries
- River Overlay Zoning
- Airport Overlay Zoning
- Lake/Pond
- River
- US Highway
- State Highway
- Local Road
- Railroad

1:9,000

0 500 1,000 1,500 2,000

Feet

Zoning Districts Maps
Rome-Floyd County, Georgia:
This is the Official Zoning Map(s) referred to in Article 3.2.1 of the Rome-Floyd County, Georgia, Unified Land Development Code as of 2001.

For notations, references, conditions and other information see ReZDbReplacedMCP2.xlsx which is made a part of this Official Zoning Map by reference.
Adopted: 2001
Revised: 2022

Zoning Districts Maps
Rome-Floyd County, Georgia

Tax Map Index Number:

F13X

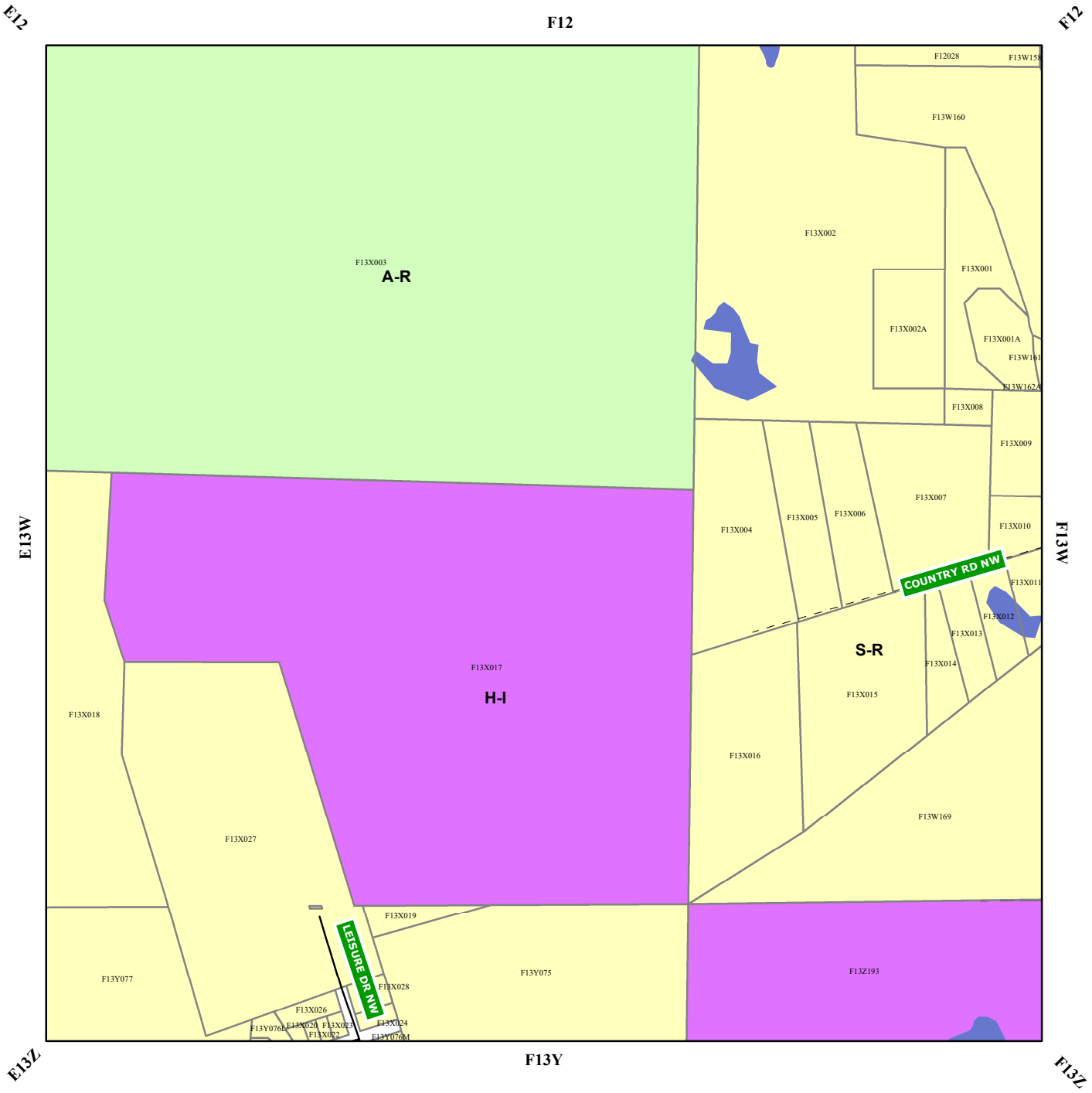

- A-R Agricultural Residential
- S-R Suburban Residential
- H-T-R High Density Traditional Residential
- L-T-R Low Density Traditional Residential
- D-R Duplex Residential
- M-R Multifamily Residential
- U-M-U Urban Mixed Use
- N-O-C Neighborhood Office Commercial
- O-I Office Institutional
- C-C Community Commercial
- C-B-C Central Business Commercial
- H-C General Heavy Commercial
- L-I Light Industrial
- H-I Heavy Industrial
- P-D Planned Development
- City Boundaries
- River Overlay Zoning
- Airport Overlay Zoning
- Lake/Pond
- River
- US Highway
- State Highway
- Local Road
- Railroad

1:9,000

0 500 1,000 1,500 2,000

Feet

Zoning Districts Maps
Rome-Floyd County, Georgia:
This is the Official Zoning Map(s) referred to in Article 3.2.1 of the Rome-Floyd County, Georgia, Unified Land Development Code as of 2001.

For notations, references, conditions and other information see ReZDbReplacedMCP2.xlsx which is made a part of this Official Zoning Map by reference.
Adopted: 2001
Revised: 2022

Zoning Districts Maps
Rome-Floyd County, Georgia

Tax Map Index Number:

F13Y

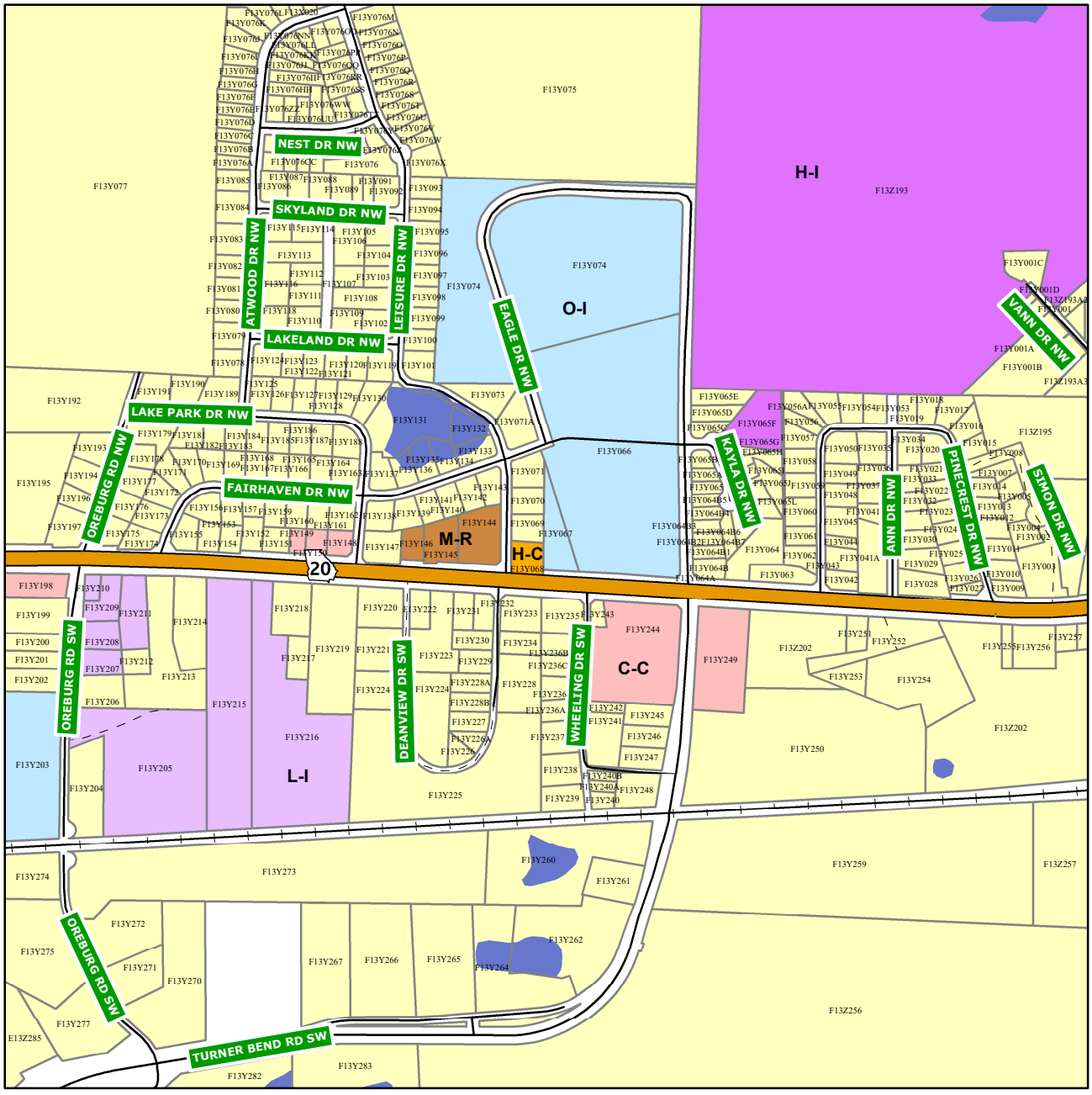

- A-R Agricultural Residential
- S-R Suburban Residential
- H-T-R High Density Traditional Residential
- L-T-R Low Density Traditional Residential
- D-R Duplex Residential
- M-R Multifamily Residential
- U-M-U Urban Mixed Use
- N-O-C Neighborhood Office Commercial
- O-I Office Institutional
- C-C Community Commercial
- C-B-C Central Business Commercial
- H-C General Heavy Commercial
- L-I Light Industrial
- H-I Heavy Industrial
- P-D Planned Development
- City Boundaries
- River Overlay Zoning
- Airport Overlay Zoning
- Lake/Pond
- River
- US Highway
- State Highway
- Local Road
- Railroad

1:9,000

0 500 1,000 1,500 2,000

Feet

Zoning Districts Maps
Rome-Floyd County, Georgia:
This is the Official Zoning Map(s) referred to in Article 3.2.1 of the Rome-Floyd County, Georgia, Unified Land Development Code as of 2001.

For notations, references, conditions and other information see ReZDbReplacedMCP2.xlsx which is made a part of this Official Zoning Map by reference.
Adopted: 2001
Revised: 2022

Zoning Districts Maps
Rome-Floyd County, Georgia

Tax Map Index Number:

F13Z

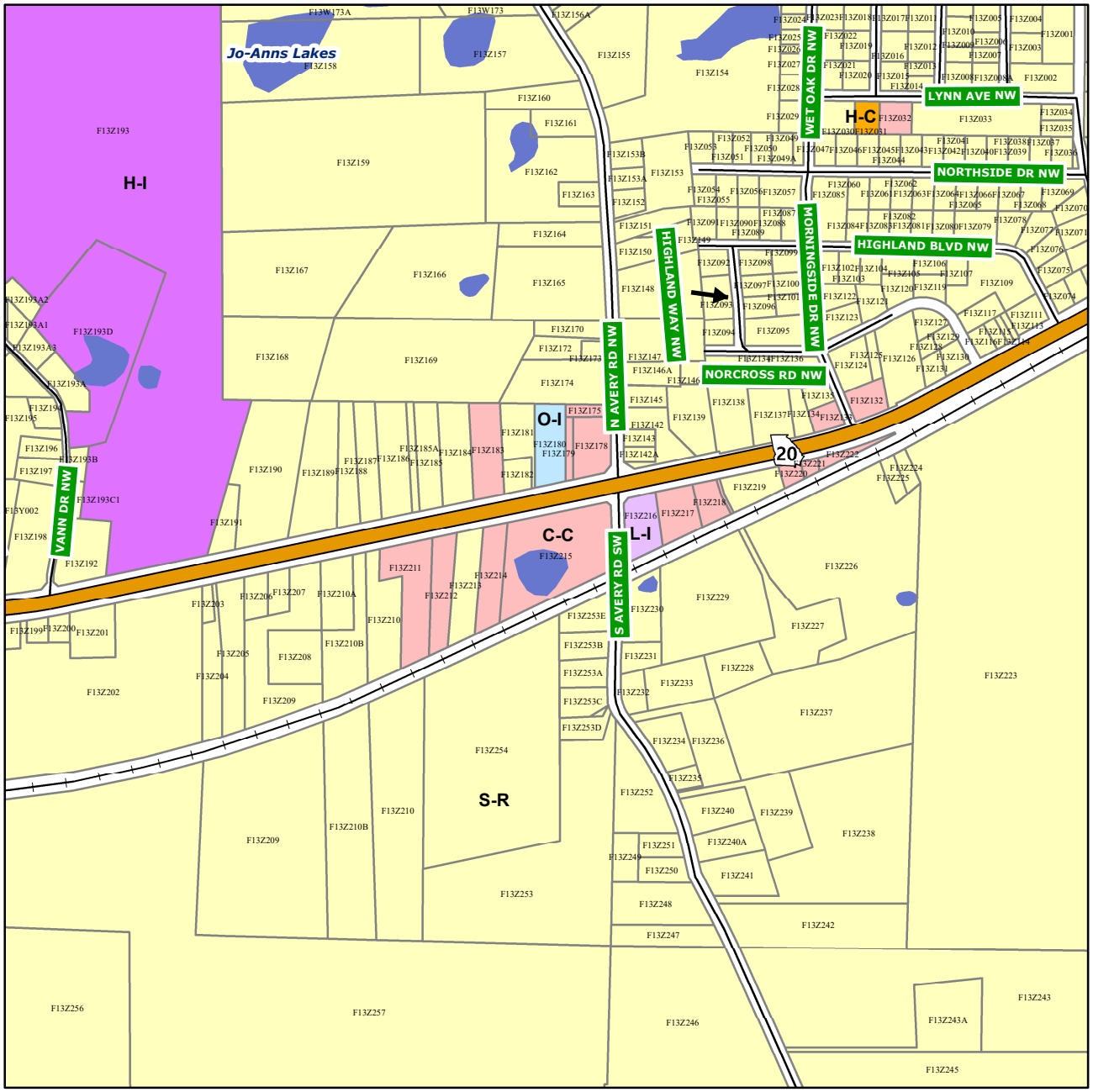

- A-R Agricultural Residential
- S-R Suburban Residential
- H-T-R High Density Traditional Residential
- L-T-R Low Density Traditional Residential
- D-R Duplex Residential
- M-R Multifamily Residential
- U-M-U Urban Mixed Use
- N-O-C Neighborhood Office Commercial
- O-I Office Institutional
- C-C Community Commercial
- C-B-C Central Business Commercial
- H-C General Heavy Commercial
- L-I Light Industrial
- H-I Heavy Industrial
- P-D Planned Development
- City Boundaries
- River Overlay Zoning
- Airport Overlay Zoning
- Lake/Pond
- River
- US Highway
- State Highway
- Local Road
- Railroad

1:9,000

0 500 1,000 1,500 2,000

Feet

Zoning Districts Maps
Rome-Floyd County, Georgia:
This is the Official Zoning Map(s) referred to in Article 3.2.1 of the Rome-Floyd County, Georgia, Unified Land Development Code as of 2001.

For notations, references, conditions and other information see ReZDbReplacedMCP2.xlsx which is made a part of this Official Zoning Map by reference.
Adopted: 2001
Revised: 2022

Zoning Districts Maps
Rome-Floyd County, Georgia

Tax Map Index Number:

F14W

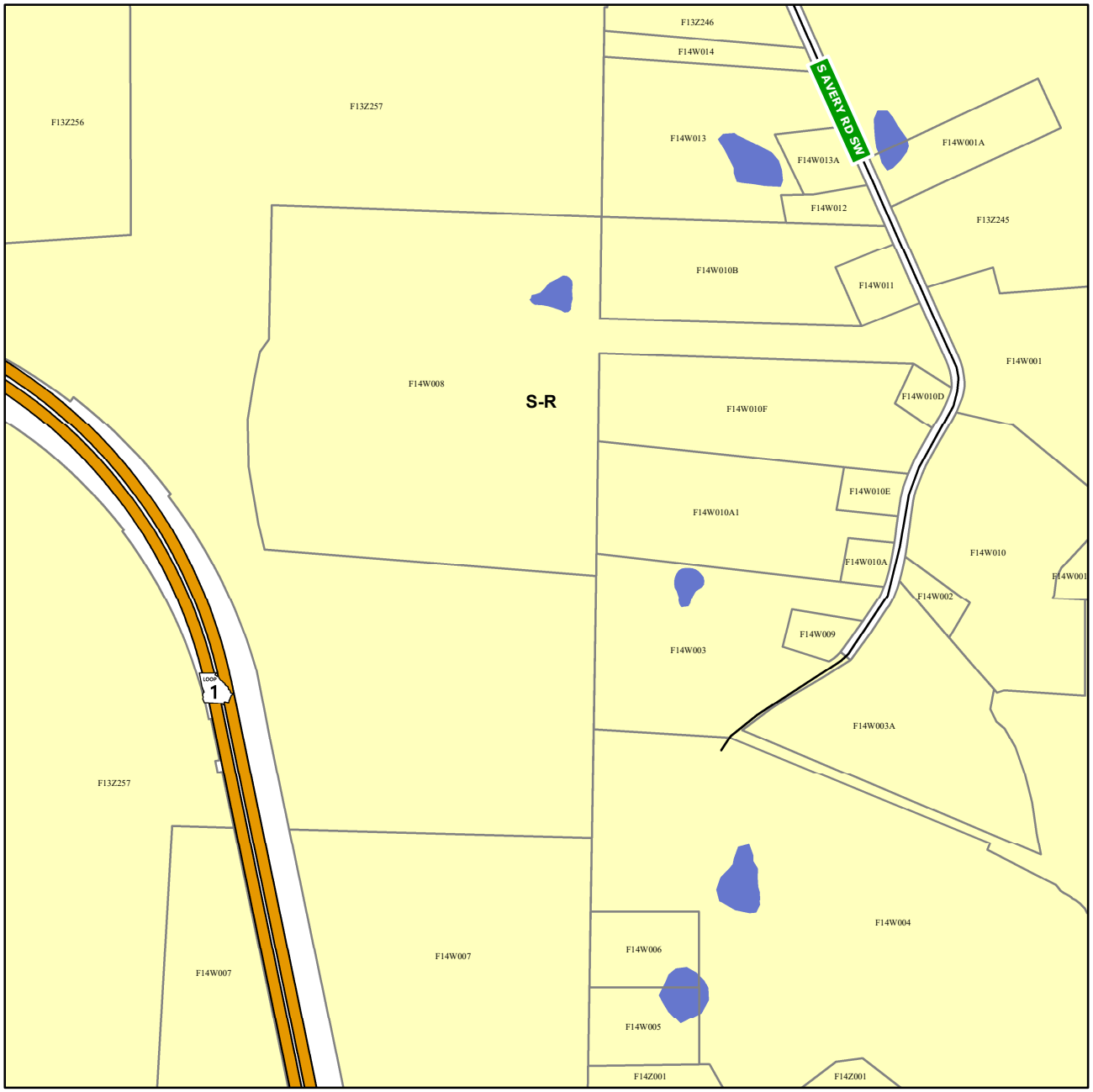

- A-R Agricultural Residential
- S-R Suburban Residential
- H-T-R High Density Traditional Residential
- L-T-R Low Density Traditional Residential
- D-R Duplex Residential
- M-R Multifamily Residential
- U-M-U Urban Mixed Use
- N-O-C Neighborhood Office Commercial
- O-I Office Institutional
- C-C Community Commercial
- C-B-C Central Business Commercial
- H-C General Heavy Commercial
- L-I Light Industrial
- H-I Heavy Industrial
- P-D Planned Development
- City Boundaries
- River Overlay Zoning
- Airport Overlay Zoning
- Lake/Pond
- River
- US Highway
- State Highway
- Local Road
- Railroad

1:9,000

0 500 1,000 1,500 2,000

Feet

Zoning Districts Maps
Rome-Floyd County, Georgia:
This is the Official Zoning Map(s) referred to in Article 3.2.1 of the Rome-Floyd County, Georgia, Unified Land Development Code as of 2001.

For notations, references, conditions and other information see ReZDbReplacedMCP2.xlsx which is made a part of this Official Zoning Map by reference.
Adopted: 2001
Revised: 2022

Zoning Districts Maps
Rome-Floyd County, Georgia

Tax Map Index Number:

F14X

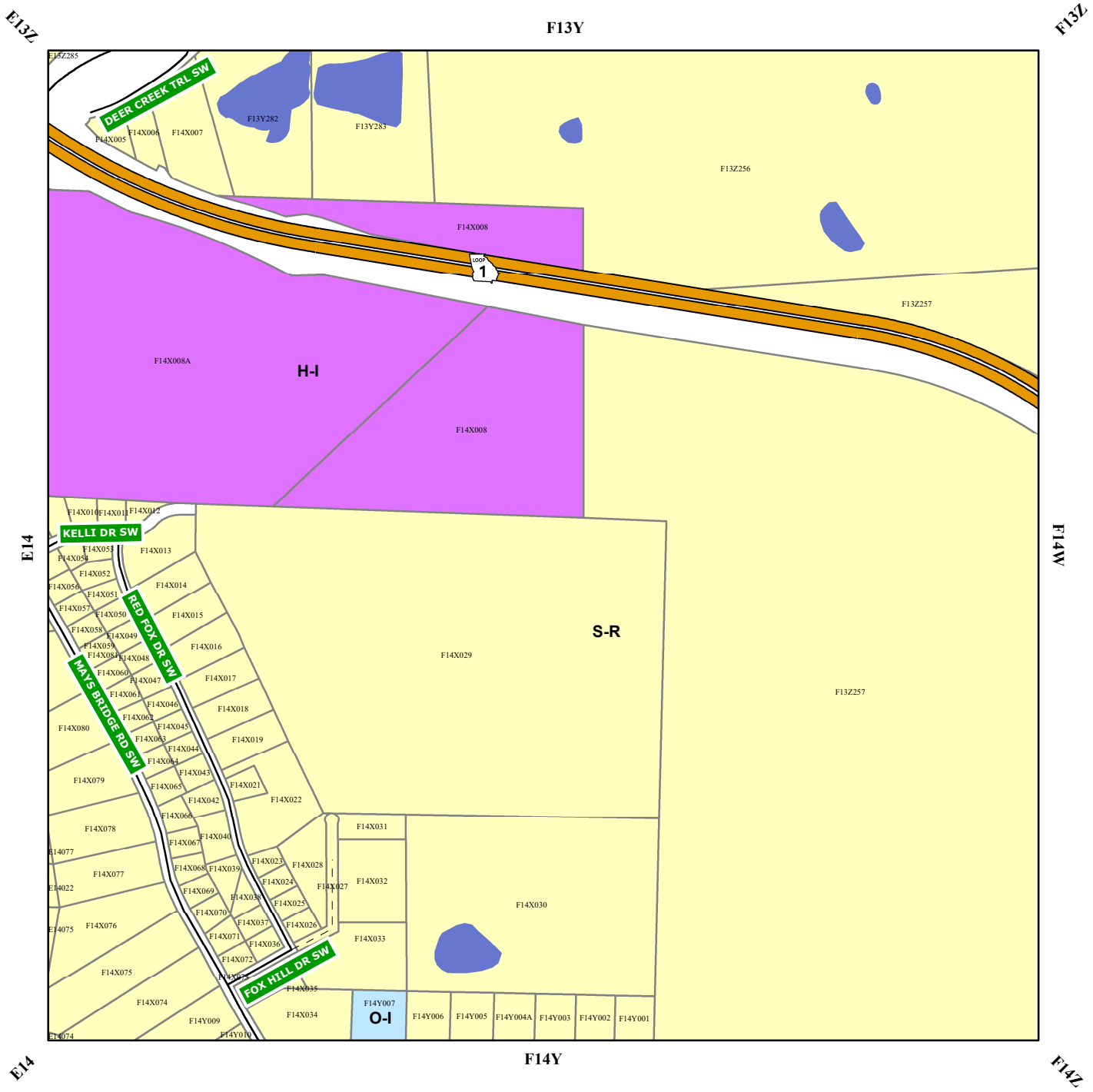

- A-R Agricultural Residential
- S-R Suburban Residential
- H-T-R High Density Traditional Residential
- L-T-R Low Density Traditional Residential
- D-R Duplex Residential
- M-R Multifamily Residential
- U-M-U Urban Mixed Use
- N-O-C Neighborhood Office Commercial
- O-I Office Institutional
- C-C Community Commercial
- C-B-C Central Business Commercial
- H-C General Heavy Commercial
- L-I Light Industrial
- H-I Heavy Industrial
- P-D Planned Development
- City Boundaries
- River Overlay Zoning
- Airport Overlay Zoning
- Lake/Pond
- River
- US Highway
- State Highway
- Local Road
- Railroad

Zoning Districts Maps
Rome-Floyd County, Georgia:
This is the Official Zoning Map(s) referred to in Article 3.2.1 of the Rome-Floyd County, Georgia, Unified Land Development Code as of 2001.

1:9,000

0 500 1,000 1,500 2,000
Feet

For notations, references, conditions and other information see ReZDbReplacedMCP2.xlsx which is made a part of this Official Zoning Map by reference.
Adopted: 2001
Revised: 2022

Zoning Districts Maps
Rome-Floyd County, Georgia

Tax Map Index Number:

F14Y

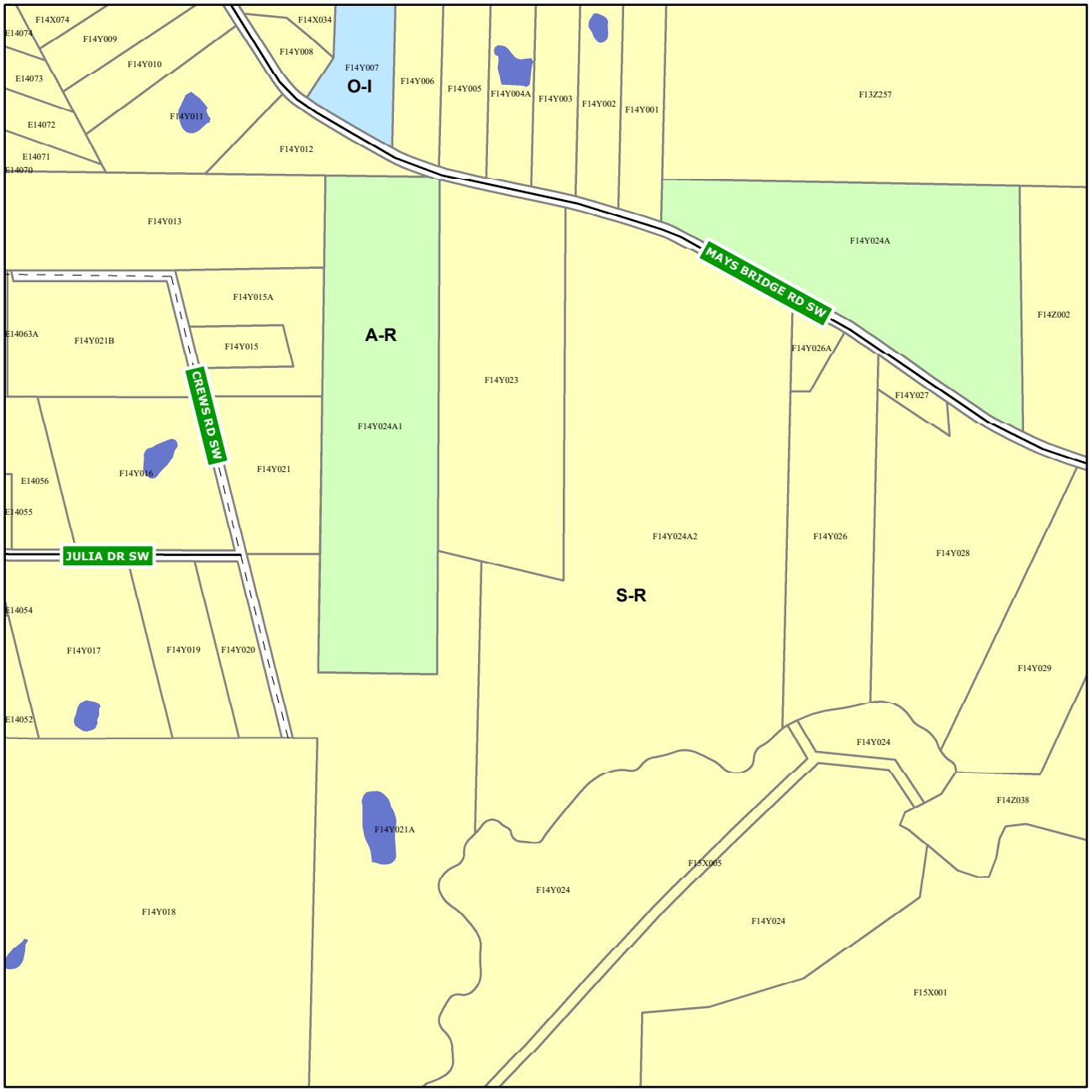

A-R Agricultural Residential	U-M-U Urban Mixed Use	L-I Light Industrial	Lake/Pond
S-R Suburban Residential	N-O-C Neighborhood Office Commercial	H-I Heavy Industrial	River
H-T-R High Density Traditional Residential	O-I Office Institutional	P-D Planned Development	US Highway
L-T-R Low Density Traditional Residential	C-C Community Commercial	City Boundaries	State Highway
D-R Duplex Residential	C-B-C Central Business Commercial	River Overlay Zoning	Local Road
M-R Multifamily Residential	H-C General Heavy Commercial	Airport Overlay Zoning	Railroad

1:9,000

0 500 1,000 1,500 2,000

Feet

Zoning Districts Maps
Rome-Floyd County, Georgia:
This is the Official Zoning Map(s) referred to in Article 3.2.1 of the Rome-Floyd County, Georgia, Unified Land Development Code as of 2001.

For notations, references, conditions and other information see ReZDbReplacedMCP2.xlsx which is made a part of this Official Zoning Map by reference.
Adopted: 2001
Revised: 2022

Zoning Districts Maps
Rome-Floyd County, Georgia

Tax Map Index Number:

F14Z

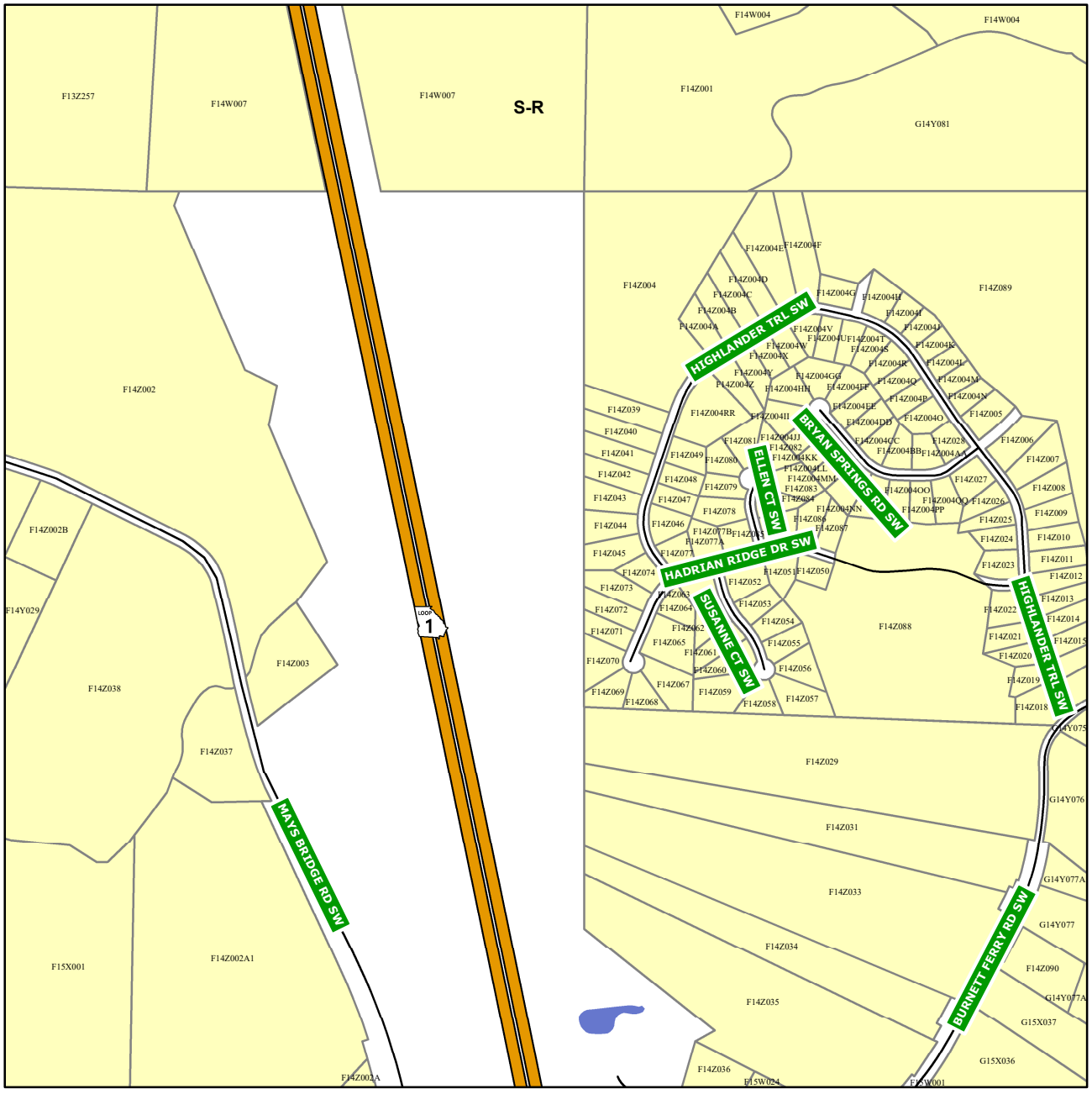

- A-R Agricultural Residential
- S-R Suburban Residential
- H-T-R High Density Traditional Residential
- L-T-R Low Density Traditional Residential
- D-R Duplex Residential
- M-R Multifamily Residential
- U-M-U Urban Mixed Use
- N-O-C Neighborhood Office Commercial
- O-I Office Institutional
- C-C Community Commercial
- C-B-C Central Business Commercial
- H-C General Heavy Commercial
- L-I Light Industrial
- H-I Heavy Industrial
- P-D Planned Development
- City Boundaries
- River Overlay Zoning
- Airport Overlay Zoning
- Lake/Pond
- River
- US Highway
- State Highway
- Local Road
- Railroad

1:9,000

0 500 1,000 1,500 2,000

Feet

Zoning Districts Maps
Rome-Floyd County, Georgia:
This is the Official Zoning Map(s) referred to in Article 3.2.1 of the Rome-Floyd County, Georgia, Unified Land Development Code as of 2001.

For notations, references, conditions and other information see ReZDbReplacedMCP2.xlsx which is made a part of this Official Zoning Map by reference.
Adopted: 2001
Revised: 2022

Zoning Districts Maps
Rome-Floyd County, Georgia

Tax Map Index Number:

F15W

- A-R Agricultural Residential
- S-R Suburban Residential
- H-T-R High Density Traditional Residential
- L-T-R Low Density Traditional Residential
- D-R Duplex Residential
- M-R Multifamily Residential
- U-M-U Urban Mixed Use
- N-O-C Neighborhood Office Commercial
- O-I Office Institutional
- C-C Community Commercial
- C-B-C Central Business Commercial
- H-C General Heavy Commercial
- L-I Light Industrial
- H-I Heavy Industrial
- P-D Planned Development
- City Boundaries
- River Overlay Zoning
- Airport Overlay Zoning
- Lake/Pond
- River
- US Highway
- State Highway
- Local Road
- Railroad

1:9,000

0 500 1,000 1,500 2,000

Feet

Zoning Districts Maps
Rome-Floyd County, Georgia:
This is the Official Zoning Map(s) referred to in Article 3.2.1 of the Rome-Floyd County, Georgia, Unified Land Development Code as of 2001.

For notations, references, conditions and other information see ReZDbReplacedMCP2.xlsx which is made a part of this Official Zoning Map by reference.
Adopted: 2001
Revised: 2022

Zoning Districts Maps
Rome-Floyd County, Georgia

Tax Map Index Number:

F15X

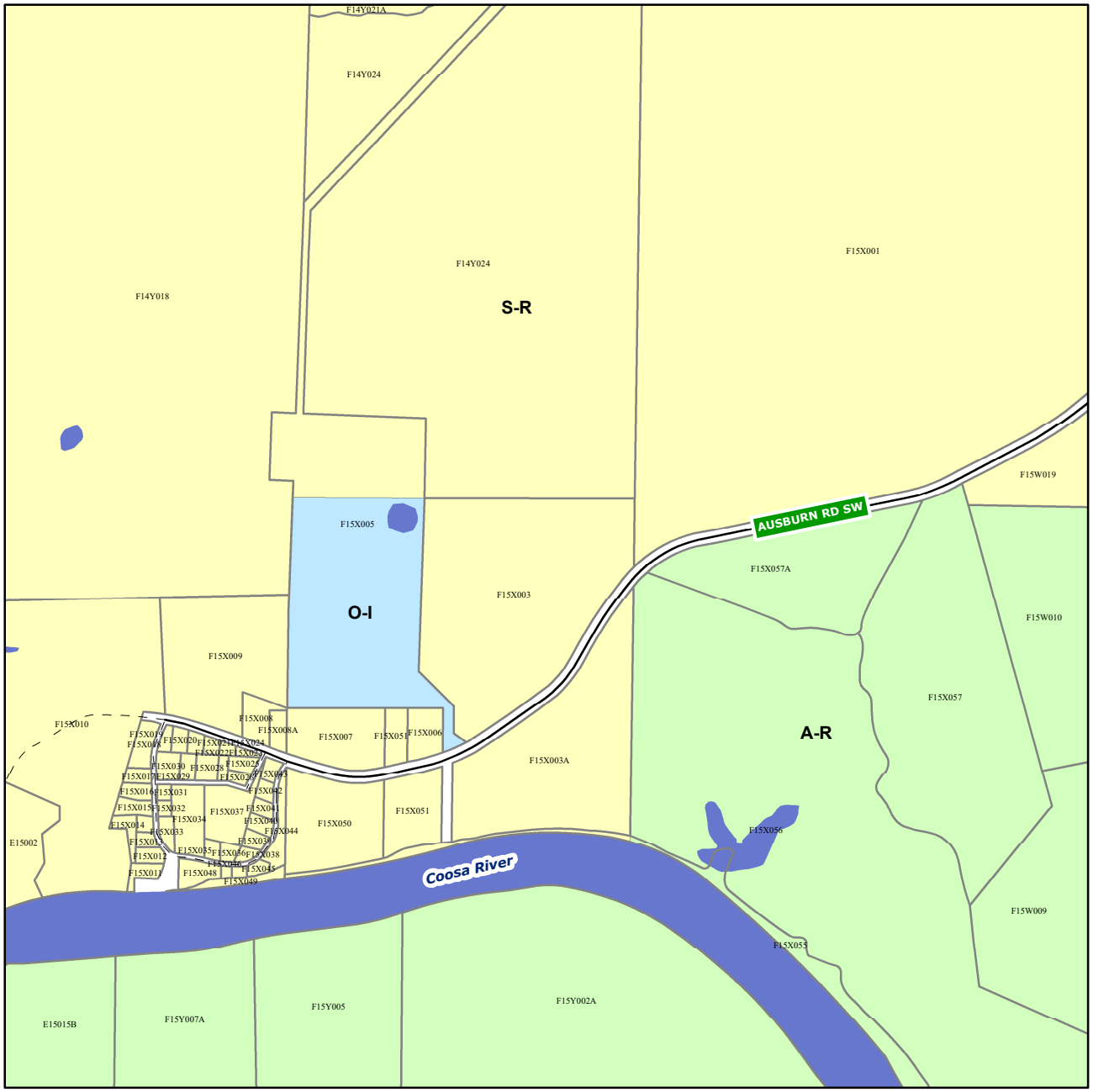

- A-R Agricultural Residential
- S-R Suburban Residential
- H-T-R High Density Traditional Residential
- L-T-R Low Density Traditional Residential
- D-R Duplex Residential
- M-R Multifamily Residential
- U-M-U Urban Mixed Use
- N-O-C Neighborhood Office Commercial
- O-I Office Institutional
- C-C Community Commercial
- C-B-C Central Business Commercial
- H-C General Heavy Commercial
- L-I Light Industrial
- H-I Heavy Industrial
- P-D Planned Development
- City Boundaries
- River Overlay Zoning
- Airport Overlay Zoning
- Lake/Pond
- River
- US Highway
- State Highway
- Local Road
- Railroad

1:9,000

0 500 1,000 1,500 2,000

Feet

Zoning Districts Maps
Rome-Floyd County, Georgia:
This is the Official Zoning Map(s) referred to in Article 3.2.1 of the Rome-Floyd County, Georgia, Unified Land Development Code as of 2001.

For notations, references, conditions and other information see ReZDbReplacedMCP2.xlsx which is made a part of this Official Zoning Map by reference.
Adopted: 2001
Revised: 2022

Zoning Districts Maps
Rome-Floyd County, Georgia

Tax Map Index Number:

F15Y

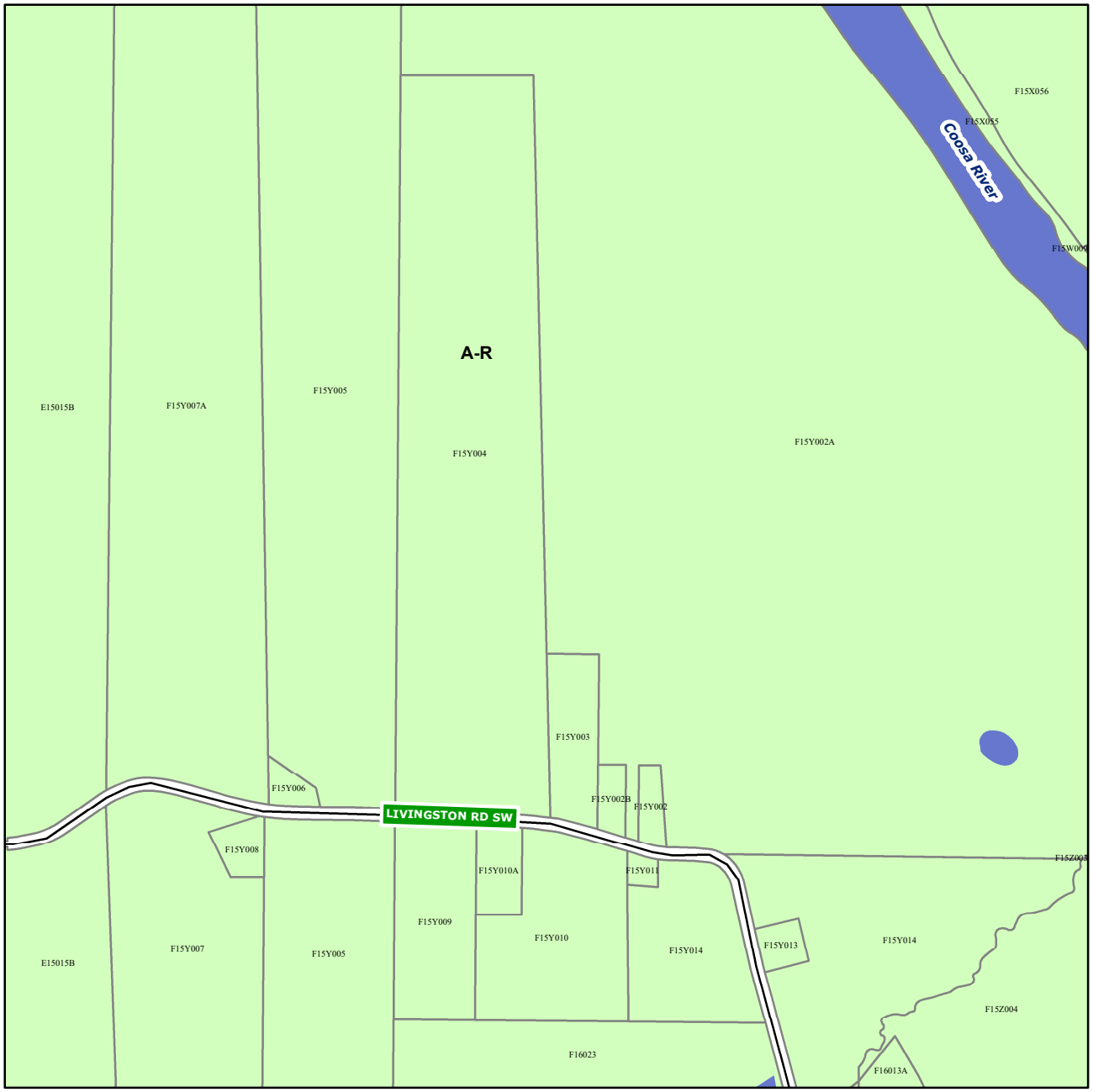

- A-R Agricultural Residential
- S-R Suburban Residential
- H-T-R High Density Traditional Residential
- L-T-R Low Density Traditional Residential
- D-R Duplex Residential
- M-R Multifamily Residential
- U-M-U Urban Mixed Use
- N-O-C Neighborhood Office Commercial
- O-I Office Institutional
- C-C Community Commercial
- C-B-C Central Business Commercial
- H-C General Heavy Commercial
- L-I Light Industrial
- H-I Heavy Industrial
- P-D Planned Development
- City Boundaries
- River Overlay Zoning
- Airport Overlay Zoning
- Lake/Pond
- River
- US Highway
- State Highway
- Local Road
- Railroad

1:9,000

0 500 1,000 1,500 2,000

Feet

Zoning Districts Maps
Rome-Floyd County, Georgia:
This is the Official Zoning Map(s) referred to in Article 3.2.1 of the Rome-Floyd County, Georgia, Unified Land Development Code as of 2001.

For notations, references, conditions and other information see ReZDbReplacedMCP2.xlsx which is made a part of this Official Zoning Map by reference.
Adopted: 2001
Revised: 2022

Zoning Districts Maps
Rome-Floyd County, Georgia

Tax Map Index Number:

F15Z

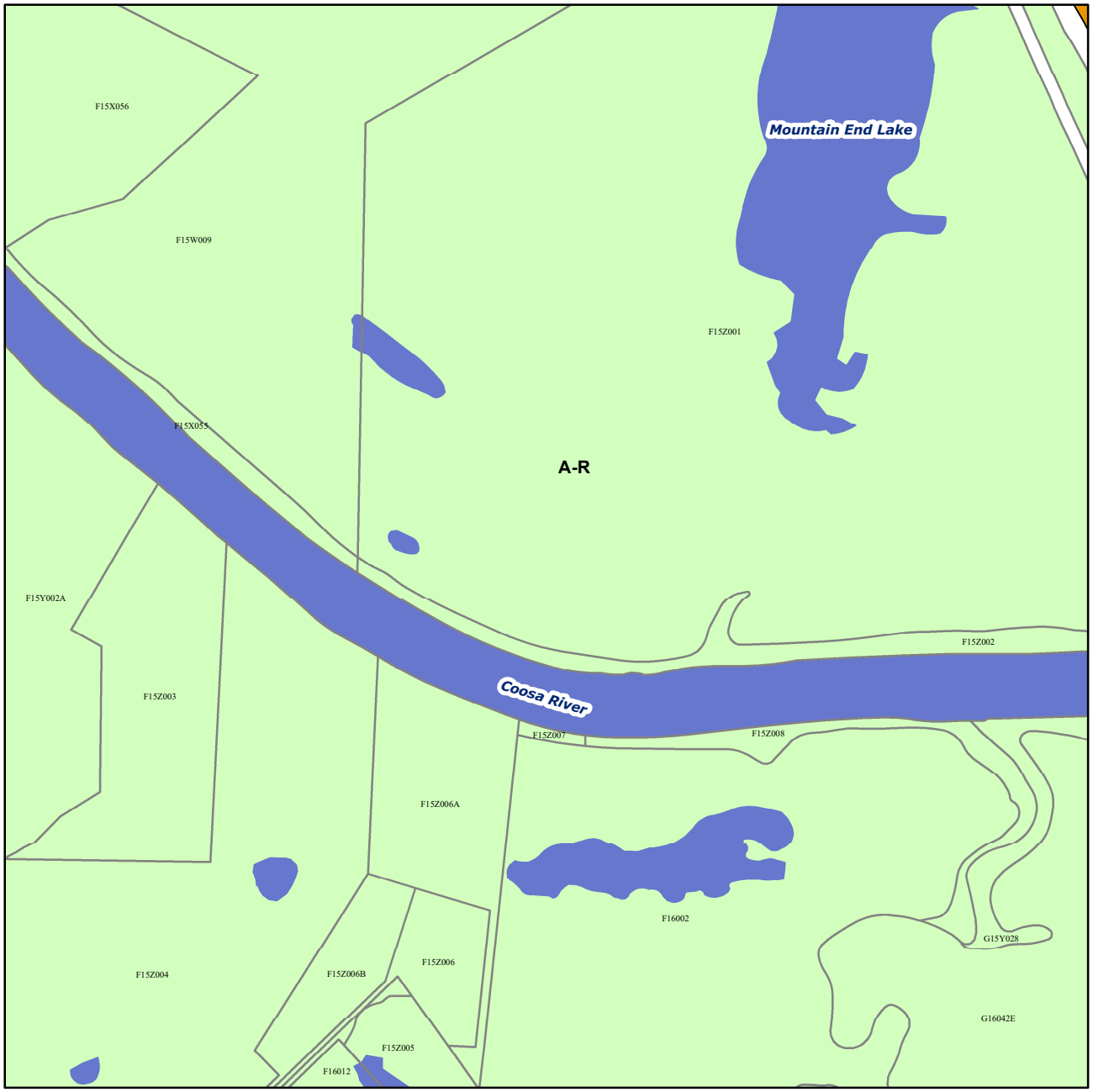

- A-R Agricultural Residential
- S-R Suburban Residential
- H-T-R High Density Traditional Residential
- L-T-R Low Density Traditional Residential
- D-R Duplex Residential
- M-R Multifamily Residential
- U-M-U Urban Mixed Use
- N-O-C Neighborhood Office Commercial
- O-I Office Institutional
- C-C Community Commercial
- C-B-C Central Business Commercial
- H-C General Heavy Commercial
- L-I Light Industrial
- H-I Heavy Industrial
- P-D Planned Development
- City Boundaries
- River Overlay Zoning
- Airport Overlay Zoning
- Lake/Pond
- River
- US Highway
- State Highway
- Local Road
- Railroad

1:9,000

0 500 1,000 1,500 2,000

Feet

Zoning Districts Maps
Rome-Floyd County, Georgia:
This is the Official Zoning Map(s) referred to in Article 3.2.1 of the Rome-Floyd County, Georgia, Unified Land Development Code as of 2001.

For notations, references, conditions and other information see ReZDbReplacedMCP2.xlsx which is made a part of this Official Zoning Map by reference.
Adopted: 2001
Revised: 2022

Zoning Districts Maps
Rome-Floyd County, Georgia

Tax Map Index Number:

F16

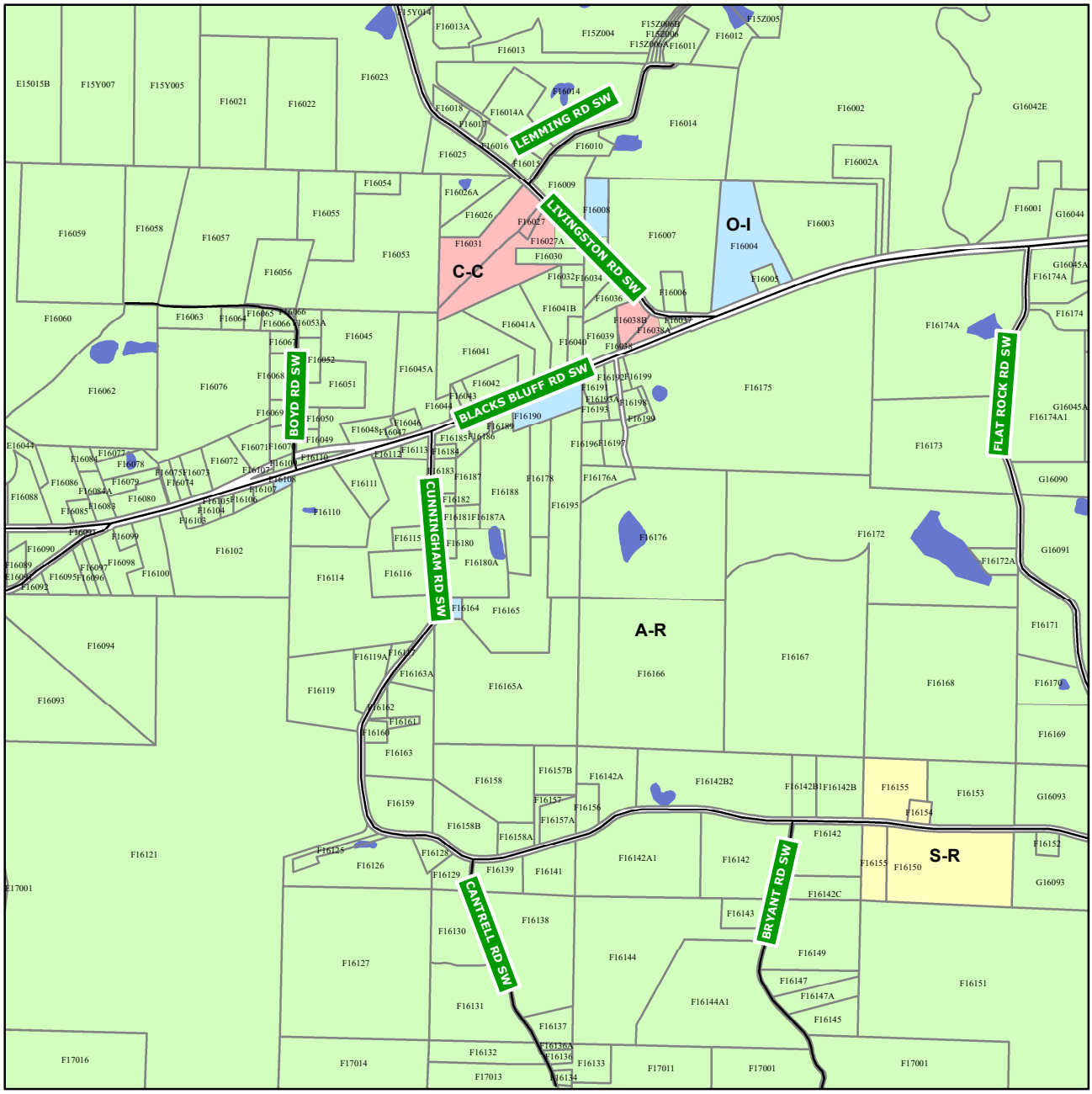

- A-R Agricultural Residential
- S-R Suburban Residential
- H-T-R High Density Traditional Residential
- L-T-R Low Density Traditional Residential
- D-R Duplex Residential
- M-R Multifamily Residential
- U-M-U Urban Mixed Use
- N-O-C Neighborhood Office Commercial
- O-I Office Institutional
- C-C Community Commercial
- C-B-C Central Business Commercial
- H-C General Heavy Commercial
- L-I Light Industrial
- H-I Heavy Industrial
- P-D Planned Development
- City Boundaries
- River Overlay Zoning
- Airport Overlay Zoning
- Lake/Pond
- River
- US Highway
- State Highway
- Local Road
- Railroad

1:18,000

0 1,000 2,000 3,000 4,000

Feet

Zoning Districts Maps
Rome-Floyd County, Georgia:
This is the Official Zoning Map(s) referred to in Article 3.2.1 of the Rome-Floyd County, Georgia, Unified Land Development Code as of 2001.

For notations, references, conditions and other information see ReZDbReplacedMCP2.xlsx which is made a part of this Official Zoning Map by reference.
Adopted: 2001
Revised: 2022

Zoning Districts Maps
Rome-Floyd County, Georgia

Tax Map Index Number:

F17

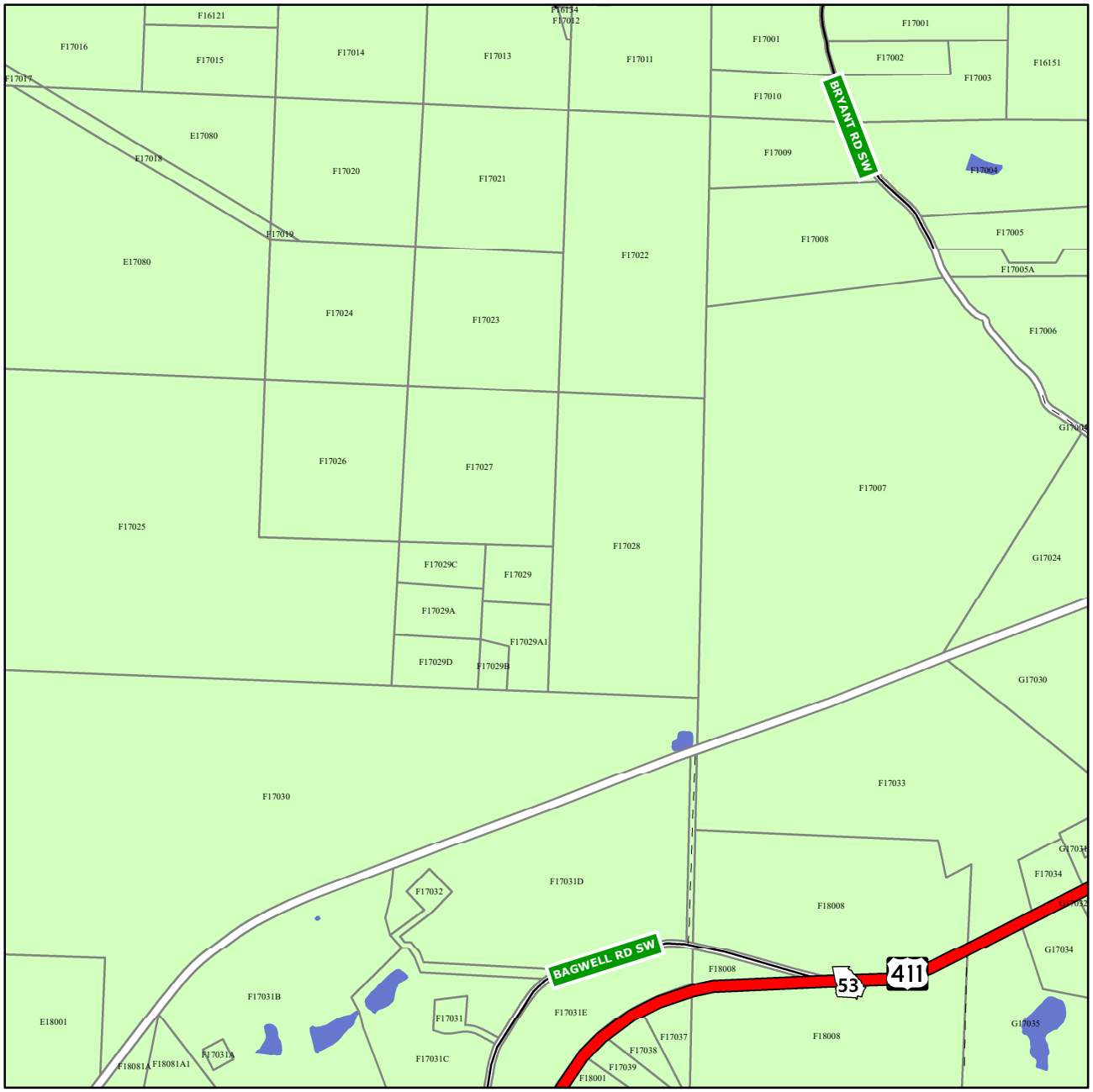

- A-R Agricultural Residential
- S-R Suburban Residential
- H-T-R High Density Traditional Residential
- L-T-R Low Density Traditional Residential
- D-R Duplex Residential
- M-R Multifamily Residential
- U-M-U Urban Mixed Use
- N-O-C Neighborhood Office Commercial
- O-I Office Institutional
- C-C Community Commercial
- C-B-C Central Business Commercial
- H-C General Heavy Commercial
- L-I Light Industrial
- H-I Heavy Industrial
- P-D Planned Development
- City Boundaries
- River Overlay Zoning
- Airport Overlay Zoning
- Lake/Pond
- River
- US Highway
- State Highway
- Local Road
- Railroad

1:18,000

0 1,000 2,000 3,000 4,000

Feet

Zoning Districts Maps
Rome-Floyd County, Georgia:
This is the Official Zoning Map(s) referred to in Article 3.2.1 of the Rome-Floyd County, Georgia, Unified Land Development Code as of 2001.

For notations, references, conditions and other information see ReZDbReplacedMCP2.xlsx which is made a part of this Official Zoning Map by reference.
Adopted: 2001
Revised: 2022

Zoning Districts Maps
Rome-Floyd County, Georgia

Tax Map Index Number:

F18

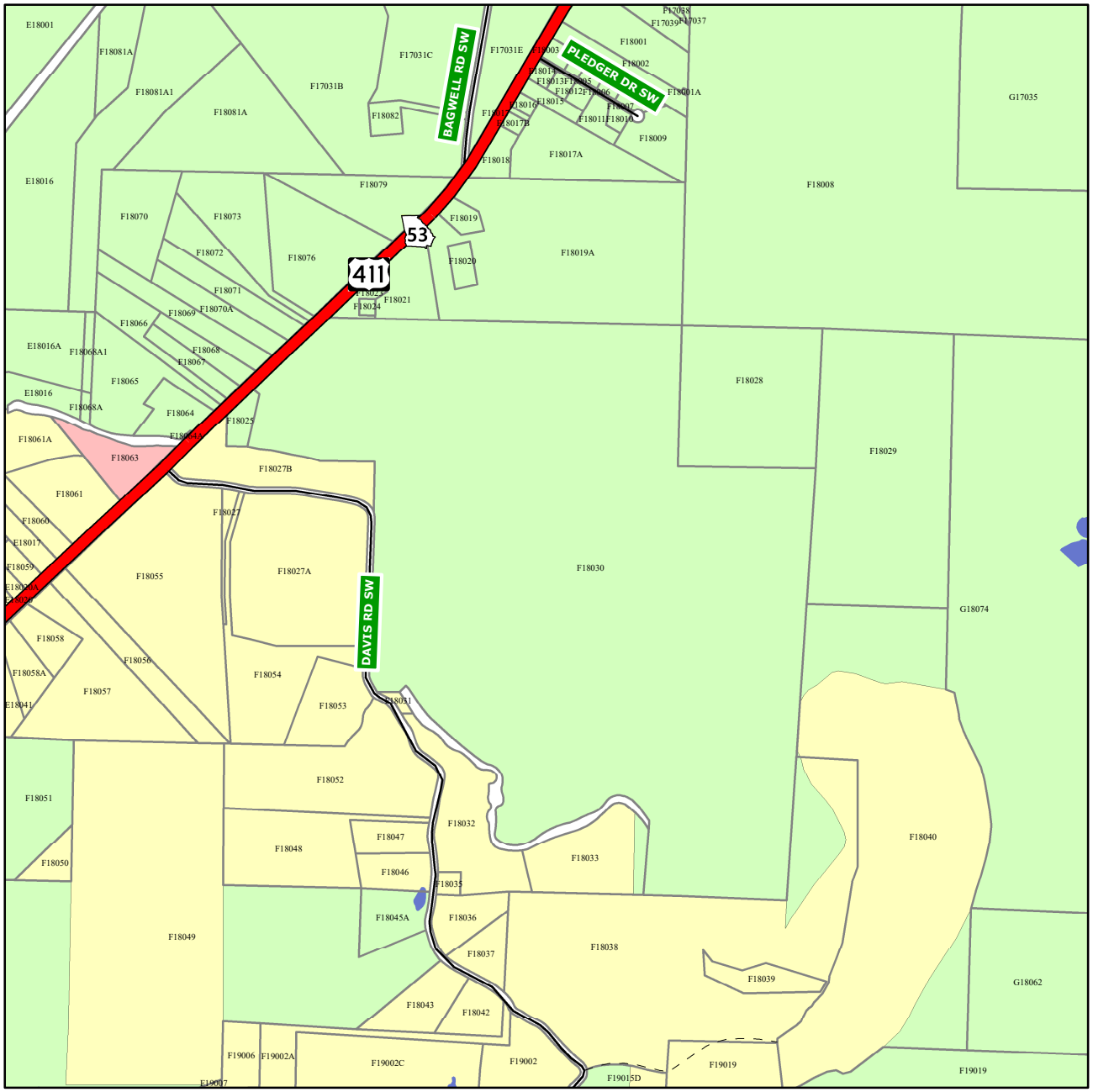

A-R Agricultural Residential	U-M-U Urban Mixed Use	L-I Light Industrial	Lake/Pond
S-R Suburban Residential	N-O-C Neighborhood Office Commercial	H-I Heavy Industrial	River
H-T-R High Density Traditional Residential	O-I Office Institutional	P-D Planned Development	US Highway
L-T-R Low Density Traditional Residential	C-C Community Commercial	City Boundaries	State Highway
D-R Duplex Residential	C-B-C Central Business Commercial	River Overlay Zoning	Local Road
M-R Multifamily Residential	H-C General Heavy Commercial	Airport Overlay Zoning	Railroad

1:18,000

0 1,000 2,000 3,000 4,000

Feet

Zoning Districts Maps
Rome-Floyd County, Georgia:
This is the Official Zoning Map(s) referred to in Article 3.2.1 of the Rome-Floyd County, Georgia, Unified Land Development Code as of 2001.

For notations, references, conditions and other information see ReZDbReplacedMCP2.xlsx which is made a part of this Official Zoning Map by reference.
Adopted: 2001
Revised: 2022

Zoning Districts Maps
Rome-Floyd County, Georgia

Tax Map Index Number:

F19

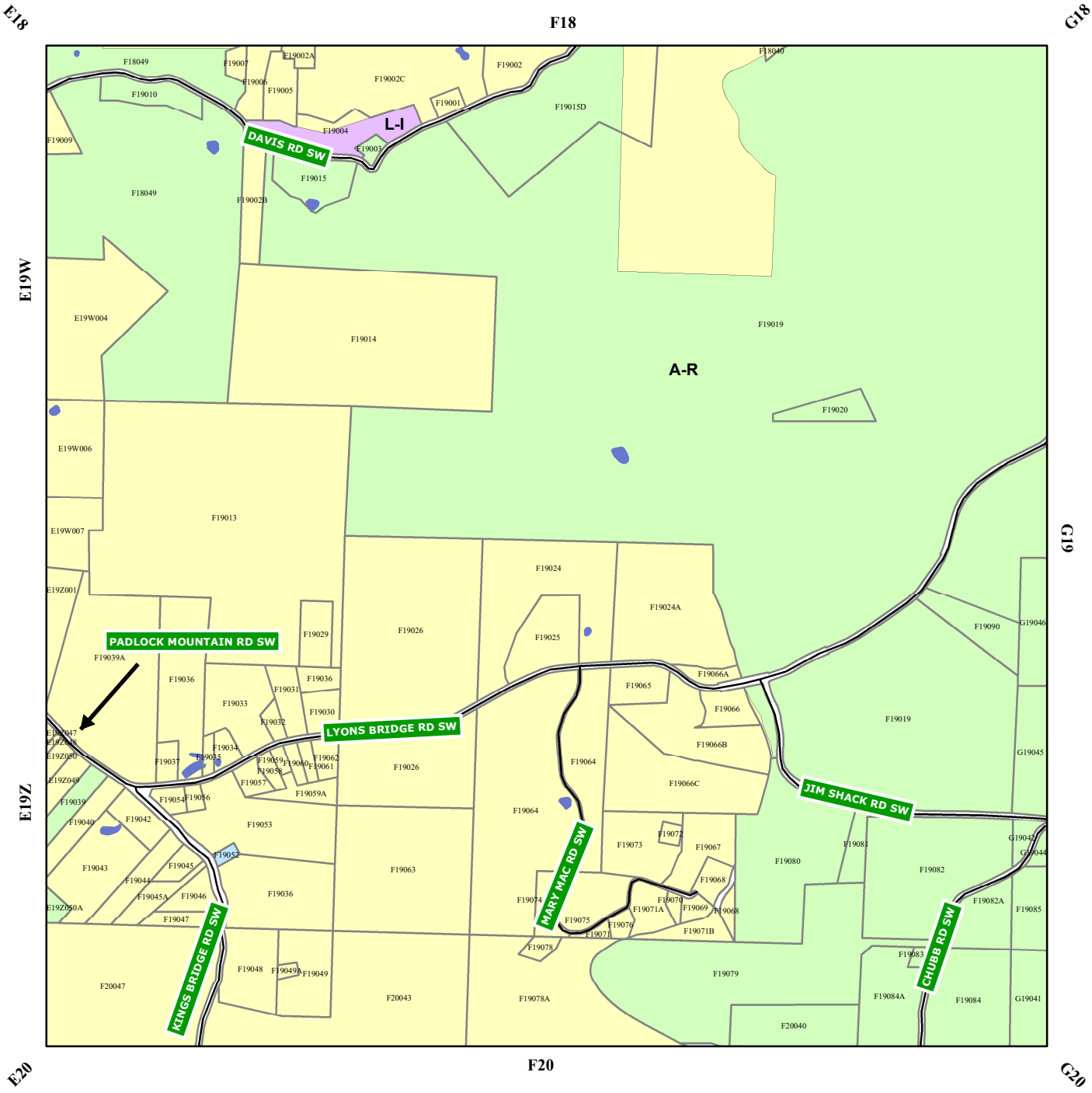

- A-R Agricultural Residential
- S-R Suburban Residential
- H-T-R High Density Traditional Residential
- L-T-R Low Density Traditional Residential
- D-R Duplex Residential
- M-R Multifamily Residential
- U-M-U Urban Mixed Use
- N-O-C Neighborhood Office Commercial
- O-I Office Institutional
- C-C Community Commercial
- C-B-C Central Business Commercial
- H-C General Heavy Commercial
- L-I Light Industrial
- H-I Heavy Industrial
- P-D Planned Development
- City Boundaries
- River Overlay Zoning
- Airport Overlay Zoning
- Lake/Pond
- River
- US Highway
- State Highway
- Local Road
- Railroad

1:18,000

0 1,000 2,000 3,000 4,000

Feet

Zoning Districts Maps
Rome-Floyd County, Georgia:
This is the Official Zoning Map(s) referred to in Article 3.2.1 of the Rome-Floyd County, Georgia, Unified Land Development Code as of 2001.

For notations, references, conditions and other information see ReZDbReplacedMCP2.xlsx which is made a part of this Official Zoning Map by reference.
Adopted: 2001
Revised: 2022

Zoning Districts Maps
Rome-Floyd County, Georgia

Tax Map Index Number:

F20

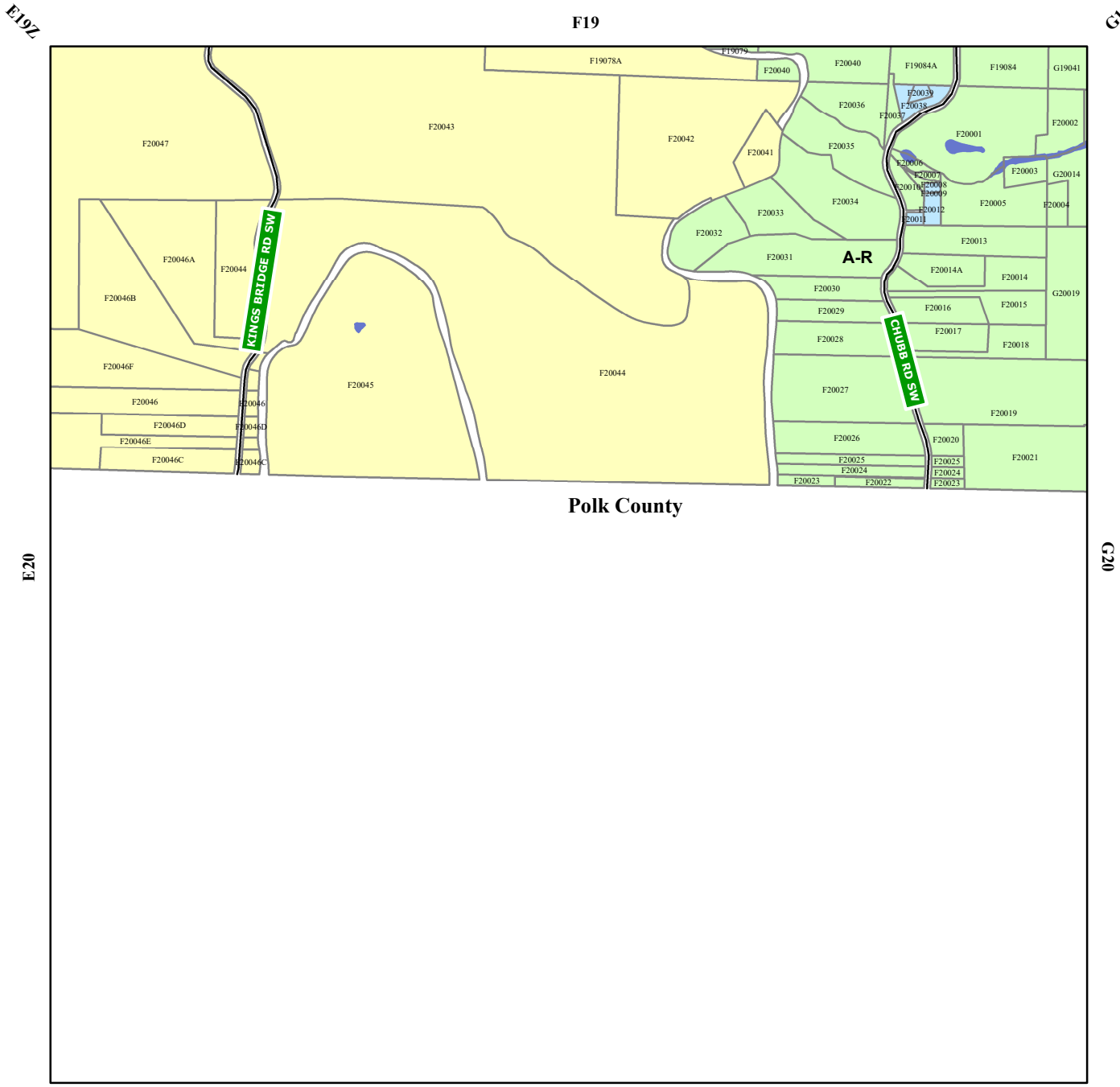

A-R Agricultural Residential
S-R Suburban Residential
H-T-R High Density Traditional Residential
L-T-R Low Density Traditional Residential
D-R Duplex Residential
M-R Multifamily Residential
U-M-U Urban Mixed Use
N-O-C Neighborhood Office Commercial
O-I Office Institutional
C-C Community Commercial
C-B-C Central Business Commercial
H-C General Heavy Commercial
L-I Light Industrial
H-I Heavy Industrial
P-D Planned Development
City Boundaries
River Overlay Zoning
Airport Overlay Zoning
Lake/Pond
River
US Highway
State Highway
Local Road
Railroad

1:18,000

0 1,000 2,000 3,000 4,000
Feet

Zoning Districts Maps
Rome-Floyd County, Georgia:
This is the Official Zoning Map(s) referred to in Article 3.2.1 of the Rome-Floyd County, Georgia, Unified Land Development Code as of 2001.

For notations, references, conditions and other information see ReZDbReplacedMCP2.xlsx which is made a part of this Official Zoning Map by reference.
Adopted: 2001
Revised: 2022

Zoning Districts Maps
Rome-Floyd County, Georgia

Tax Map Index Number:

G08

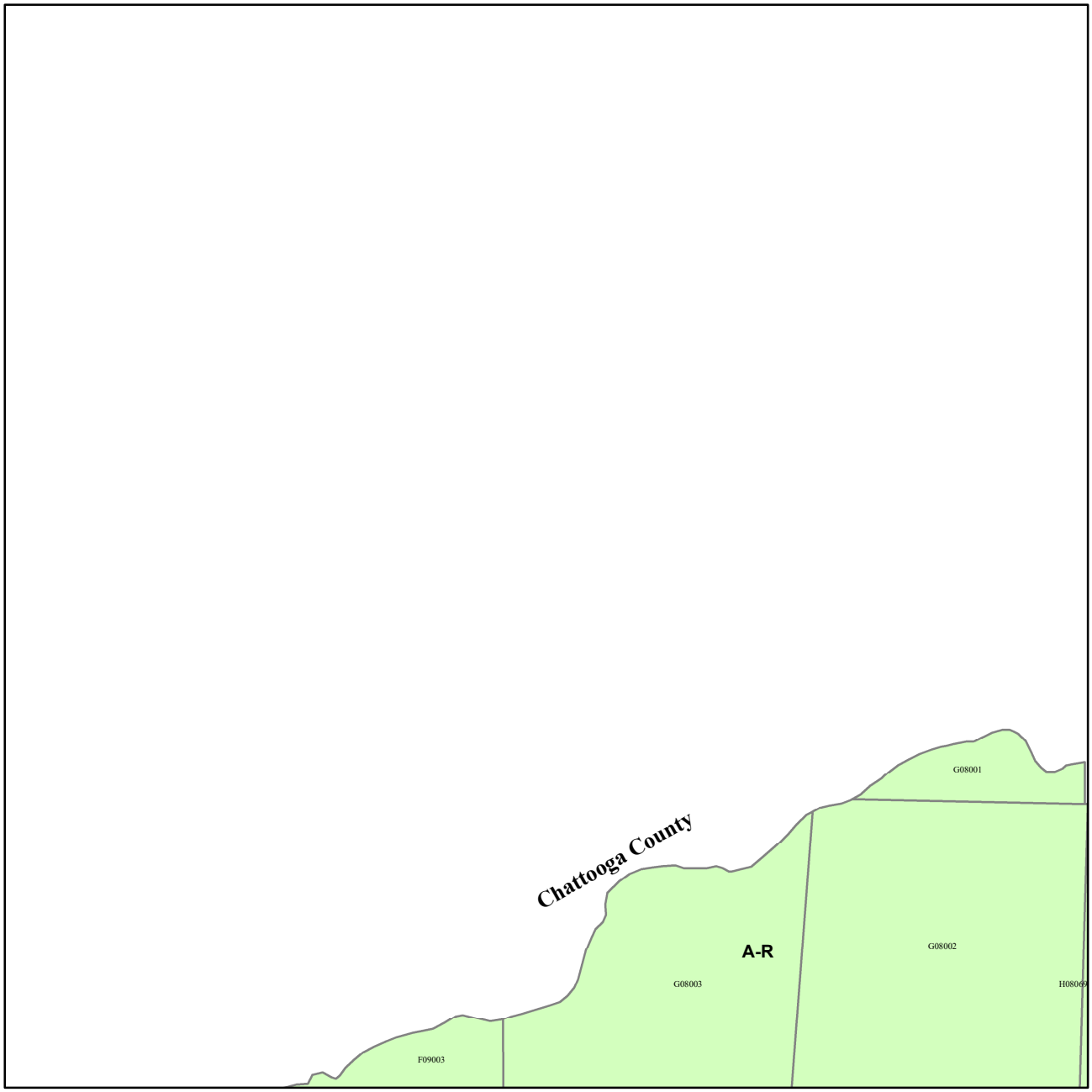

- A-R Agricultural Residential
- S-R Suburban Residential
- H-T-R High Density Traditional Residential
- L-T-R Low Density Traditional Residential
- D-R Duplex Residential
- M-R Multifamily Residential
- U-M-U Urban Mixed Use
- N-O-C Neighborhood Office Commercial
- O-I Office Institutional
- C-C Community Commercial
- C-B-C Central Business Commercial
- H-C General Heavy Commercial
- L-I Light Industrial
- H-I Heavy Industrial
- P-D Planned Development
- City Boundaries
- River Overlay Zoning
- Airport Overlay Zoning
- Lake/Pond
- River
- US Highway
- State Highway
- Local Road
- Railroad

1:18,000

0 1,000 2,000 3,000 4,000

Feet

Zoning Districts Maps
Rome-Floyd County, Georgia:
This is the Official Zoning Map(s) referred to in Article 3.2.1 of the Rome-Floyd County, Georgia, Unified Land Development Code as of 2001.

For notations, references, conditions and other information see ReZDbReplacedMCP2.xlsx which is made a part of this Official Zoning Map by reference.
Adopted: 2001
Revised: 2022

Zoning Districts Maps
Rome-Floyd County, Georgia

Tax Map Index Number:

G09

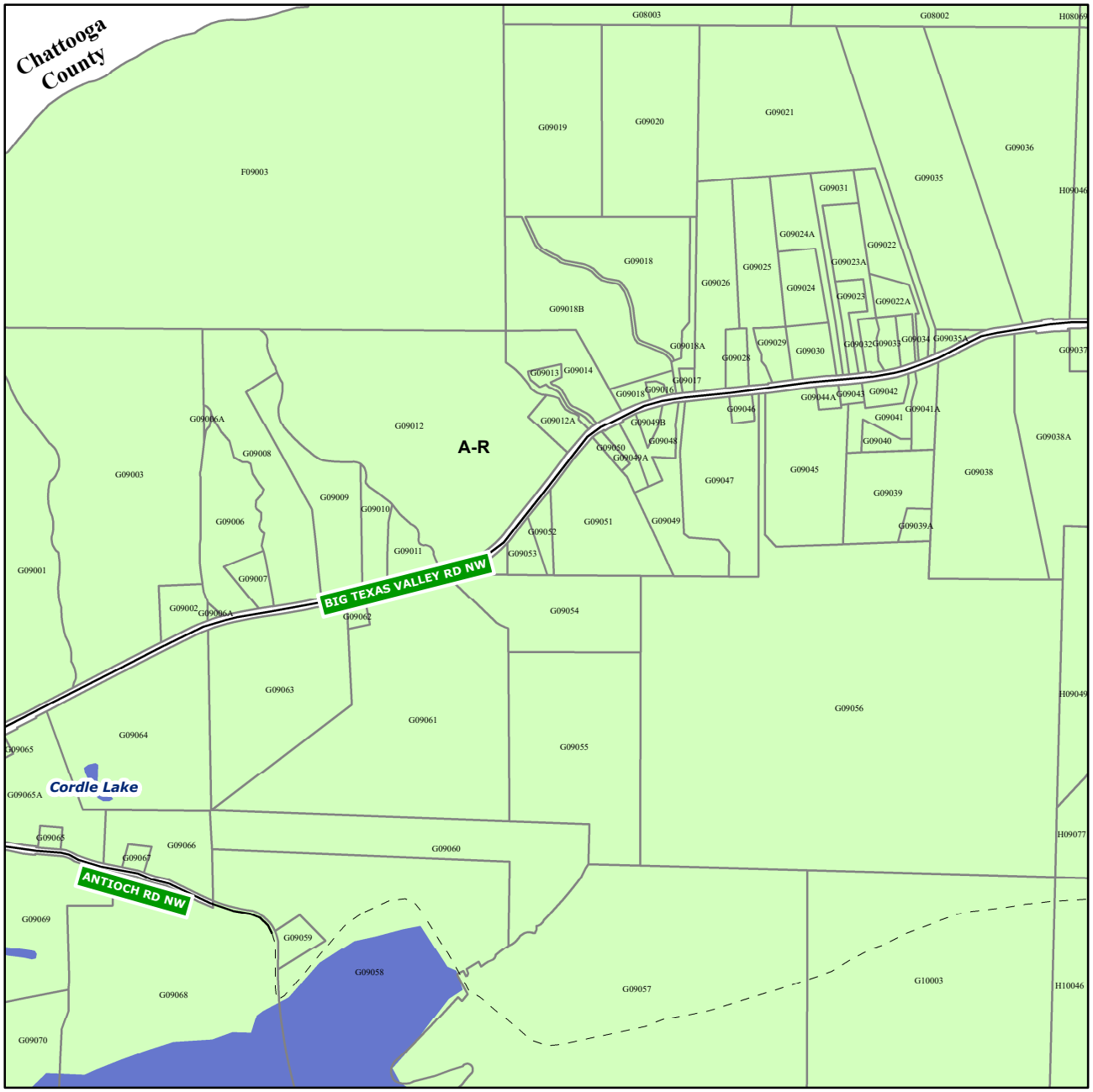

A-R Agricultural Residential	U-M-U Urban Mixed Use	L-I Light Industrial	Lake/Pond
S-R Suburban Residential	N-O-C Neighborhood Office Commercial	H-I Heavy Industrial	River
H-T-R High Density Traditional Residential	O-I Office Institutional	P-D Planned Development	US Highway
L-T-R Low Density Traditional Residential	C-C Community Commercial	City Boundaries	State Highway
D-R Duplex Residential	C-B-C Central Business Commercial	River Overlay Zoning	Local Road
M-R Multifamily Residential	H-C General Heavy Commercial	Airport Overlay Zoning	Railroad

Zoning Districts Maps
Rome-Floyd County, Georgia:
This is the Official Zoning Map(s) referred to in Article 3.2.1 of the Rome-Floyd County, Georgia, Unified Land Development Code as of 2001.

1:18,000

0 1,000 2,000 3,000 4,000
Feet

For notations, references, conditions and other information see ReZDbReplacedMCP2.xlsx which is made a part of this Official Zoning Map by reference.
Adopted: 2001
Revised: 2022

Zoning Districts Maps
Rome-Floyd County, Georgia

Tax Map Index Number:

G10

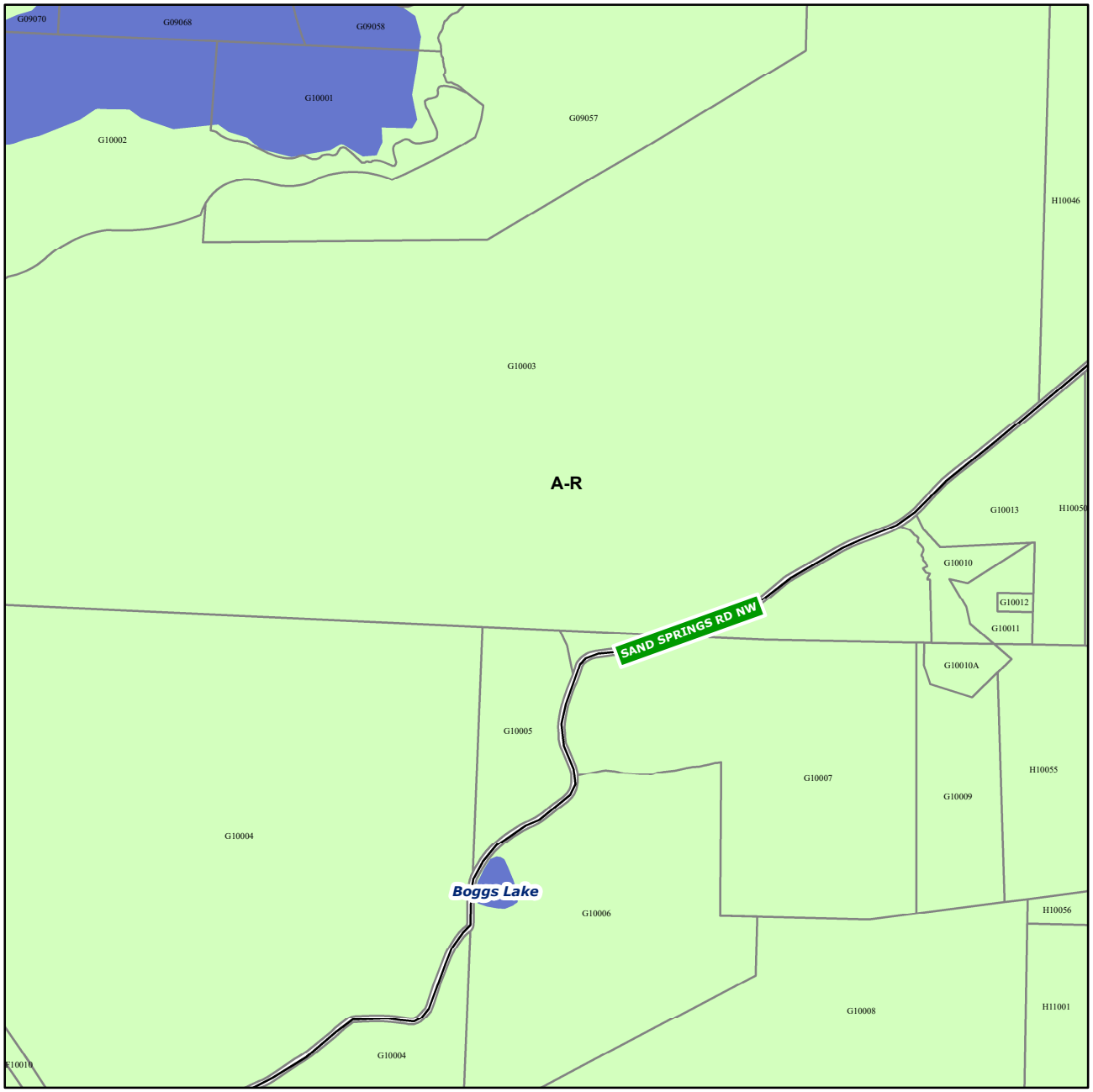

- A-R Agricultural Residential
- S-R Suburban Residential
- H-T-R High Density Traditional Residential
- L-T-R Low Density Traditional Residential
- D-R Duplex Residential
- M-R Multifamily Residential
- U-M-U Urban Mixed Use
- N-O-C Neighborhood Office Commercial
- O-I Office Institutional
- C-C Community Commercial
- C-B-C Central Business Commercial
- H-C General Heavy Commercial
- L-I Light Industrial
- H-I Heavy Industrial
- P-D Planned Development
- City Boundaries
- River Overlay Zoning
- Airport Overlay Zoning
- Lake/Pond
- River
- US Highway
- State Highway
- Local Road
- Railroad

1:18,000

0 1,000 2,000 3,000 4,000

Feet

Zoning Districts Maps
Rome-Floyd County, Georgia:
This is the Official Zoning Map(s) referred to in Article 3.2.1 of the Rome-Floyd County, Georgia, Unified Land Development Code as of 2001.

For notations, references, conditions and other information see ReZDbReplacedMCP2.xlsx which is made a part of this Official Zoning Map by reference.
Adopted: 2001
Revised: 2022

Zoning Districts Maps
Rome-Floyd County, Georgia

Tax Map Index Number:

G11

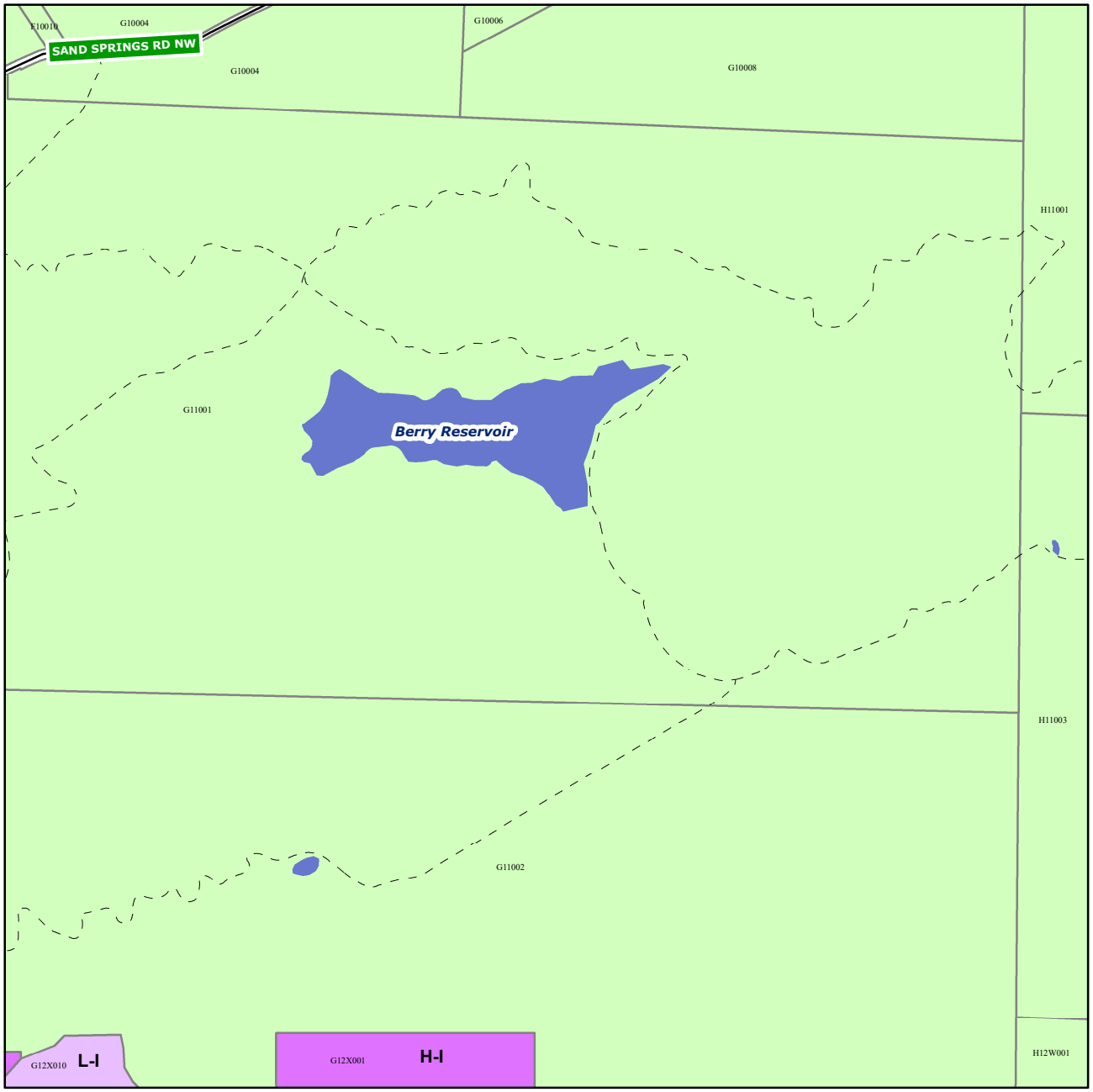

- A-R Agricultural Residential
- S-R Suburban Residential
- H-T-R High Density Traditional Residential
- L-T-R Low Density Traditional Residential
- D-R Duplex Residential
- M-R Multifamily Residential
- U-M-U Urban Mixed Use
- N-O-C Neighborhood Office Commercial
- O-I Office Institutional
- C-C Community Commercial
- C-B-C Central Business Commercial
- H-C General Heavy Commercial
- L-I Light Industrial
- H-I Heavy Industrial
- P-D Planned Development
- City Boundaries
- River Overlay Zoning
- Airport Overlay Zoning
- Lake/Pond
- River
- US Highway
- State Highway
- Local Road
- Railroad

1:18,000

0 1,000 2,000 3,000 4,000

Feet

Zoning Districts Maps
Rome-Floyd County, Georgia:
This is the Official Zoning Map(s) referred to in Article 3.2.1 of the Rome-Floyd County, Georgia, Unified Land Development Code as of 2001.

For notations, references, conditions and other information see ReZDbReplacedMCP2.xlsx which is made a part of this Official Zoning Map by reference.
Adopted: 2001
Revised: 2022

Zoning Districts Maps
Rome-Floyd County, Georgia

Tax Map Index Number:

G12W

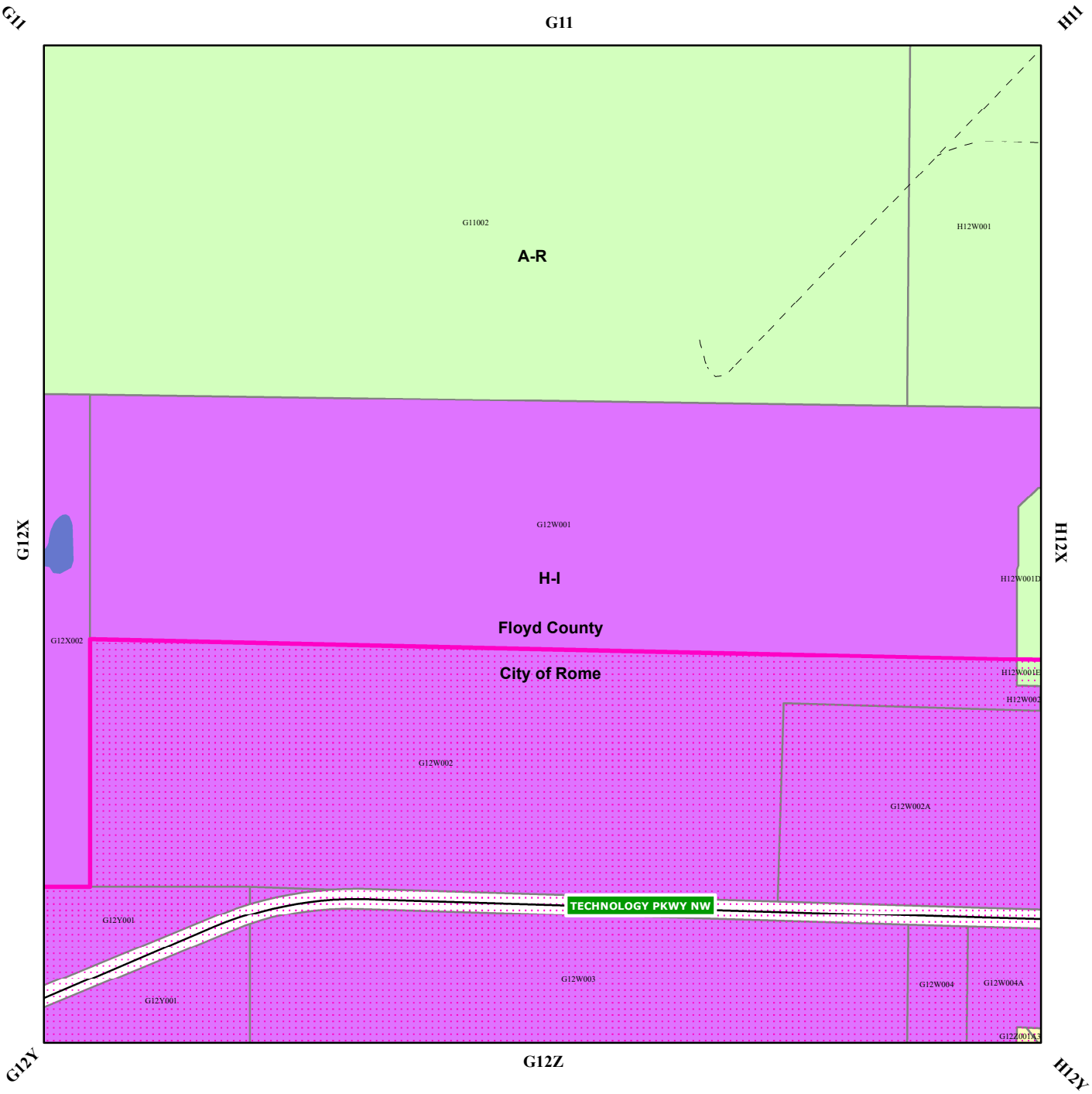

- A-R Agricultural Residential
- S-R Suburban Residential
- H-T-R High Density Traditional Residential
- L-T-R Low Density Traditional Residential
- D-R Duplex Residential
- M-R Multifamily Residential
- U-M-U Urban Mixed Use
- N-O-C Neighborhood Office Commercial
- O-I Office Institutional
- C-C Community Commercial
- C-B-C Central Business Commercial
- H-C General Heavy Commercial
- L-I Light Industrial
- H-I Heavy Industrial
- P-D Planned Development
- City Boundaries
- River Overlay Zoning
- Airport Overlay Zoning
- Lake/Pond
- River
- US Highway
- State Highway
- Local Road
- Railroad

1:9,000

0 500 1,000 1,500 2,000

Feet

Zoning Districts Maps
Rome-Floyd County, Georgia:
This is the Official Zoning Map(s) referred to in Article 3.2.1 of the Rome-Floyd County, Georgia, Unified Land Development Code as of 2001.

For notations, references, conditions and other information see ReZDbReplacedMCP2.xlsx which is made a part of this Official Zoning Map by reference.
Adopted: 2001
Revised: 2022

Zoning Districts Maps
Rome-Floyd County, Georgia

Tax Map Index Number:

G12X

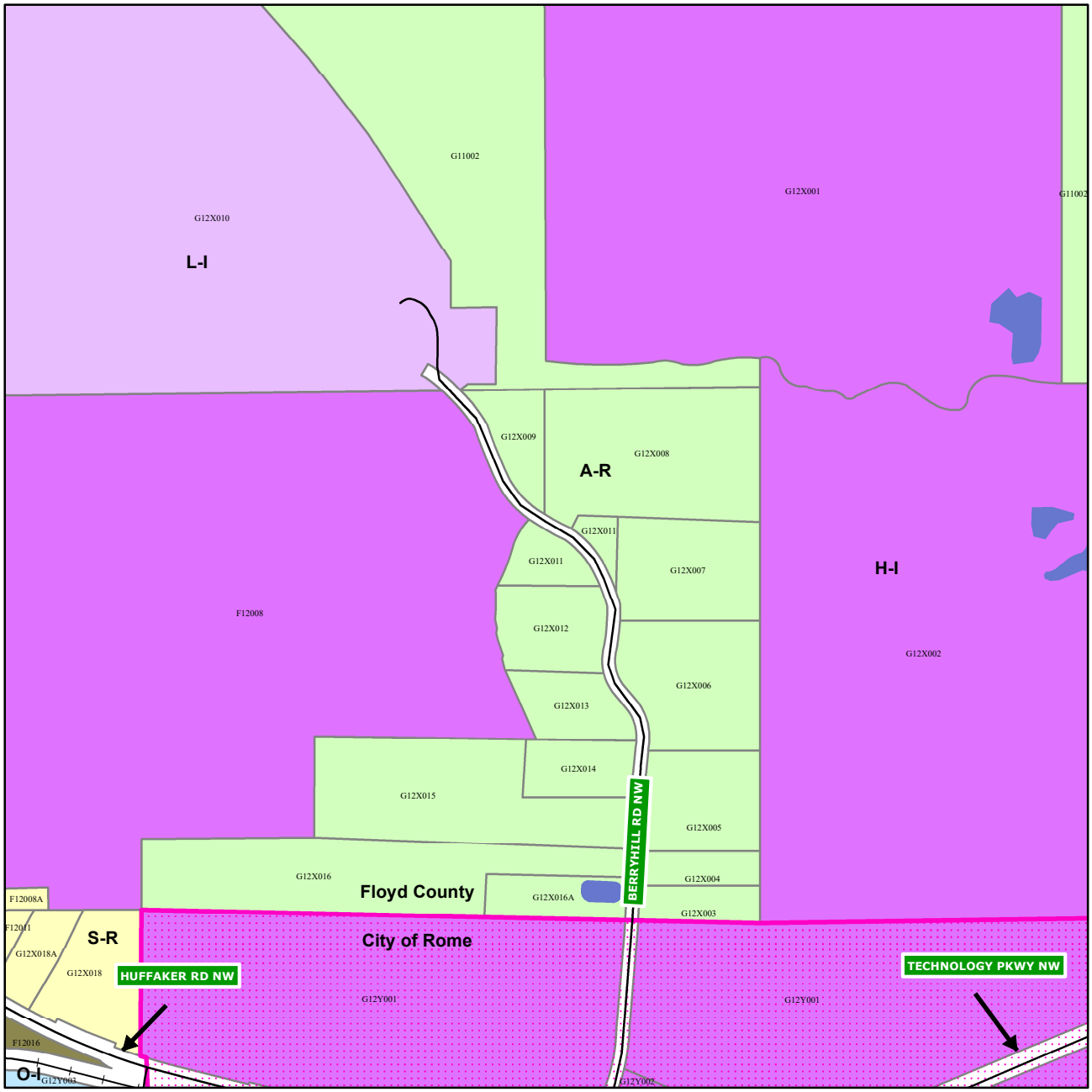

- A-R Agricultural Residential
- S-R Suburban Residential
- H-T-R High Density Traditional Residential
- L-T-R Low Density Traditional Residential
- D-R Duplex Residential
- M-R Multifamily Residential
- U-M-U Urban Mixed Use
- N-O-C Neighborhood Office Commercial
- O-I Office Institutional
- C-C Community Commercial
- C-B-C Central Business Commercial
- H-C General Heavy Commercial
- L-I Light Industrial
- H-I Heavy Industrial
- P-D Planned Development
- City Boundaries
- River Overlay Zoning
- Airport Overlay Zoning
- Lake/Pond
- River
- US Highway
- State Highway
- Local Road
- Railroad

1:9,000

0 500 1,000 1,500 2,000

Feet

Zoning Districts Maps
Rome-Floyd County, Georgia:
This is the Official Zoning Map(s) referred to in Article 3.2.1 of the Rome-Floyd County, Georgia, Unified Land Development Code as of 2001.

For notations, references, conditions and other information see ReZDbReplacedMCP2.xlsx which is made a part of this Official Zoning Map by reference.
Adopted: 2001
Revised: 2022

Zoning Districts Maps
Rome-Floyd County, Georgia

Tax Map Index Number:

G12Y

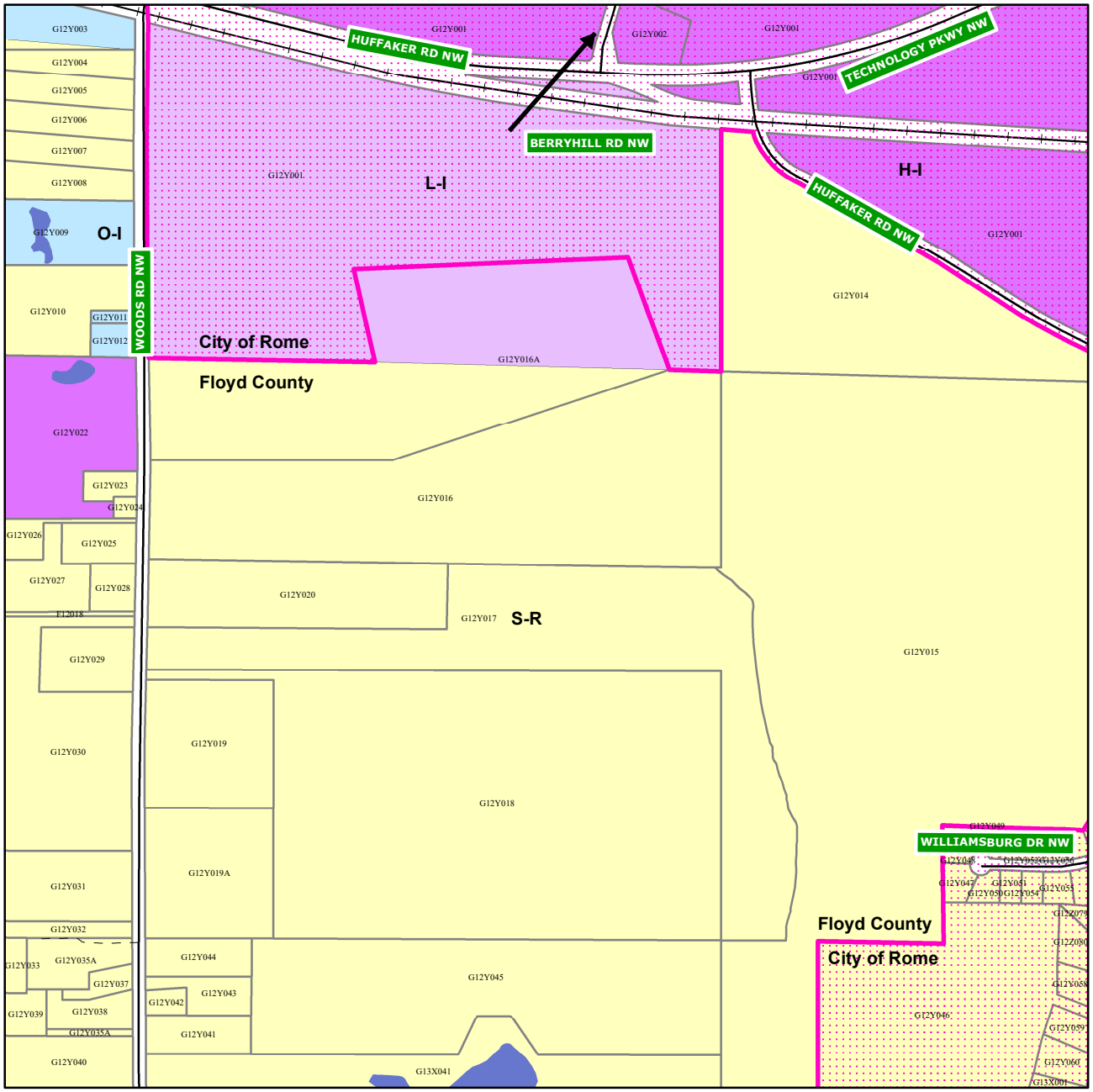

- A-R Agricultural Residential
- S-R Suburban Residential
- H-T-R High Density Traditional Residential
- L-T-R Low Density Traditional Residential
- D-R Duplex Residential
- M-R Multifamily Residential
- U-M-U Urban Mixed Use
- N-O-C Neighborhood Office Commercial
- O-I Office Institutional
- C-C Community Commercial
- C-B-C Central Business Commercial
- H-C General Heavy Commercial
- L-I Light Industrial
- H-I Heavy Industrial
- P-D Planned Development
- City Boundaries
- River Overlay Zoning
- Airport Overlay Zoning
- Lake/Pond
- River
- US Highway
- State Highway
- Local Road
- Railroad

1:9,000

0 500 1,000 1,500 2,000

Feet

Zoning Districts Maps
Rome-Floyd County, Georgia:
This is the Official Zoning Map(s) referred to in Article 3.2.1 of the Rome-Floyd County, Georgia, Unified Land Development Code as of 2001.

For notations, references, conditions and other information see ReZDbReplacedMCP2.xlsx which is made a part of this Official Zoning Map by reference.
Adopted: 2001
Revised: 2022

Zoning Districts Maps
Rome-Floyd County, Georgia

Tax Map Index Number:

G12Z

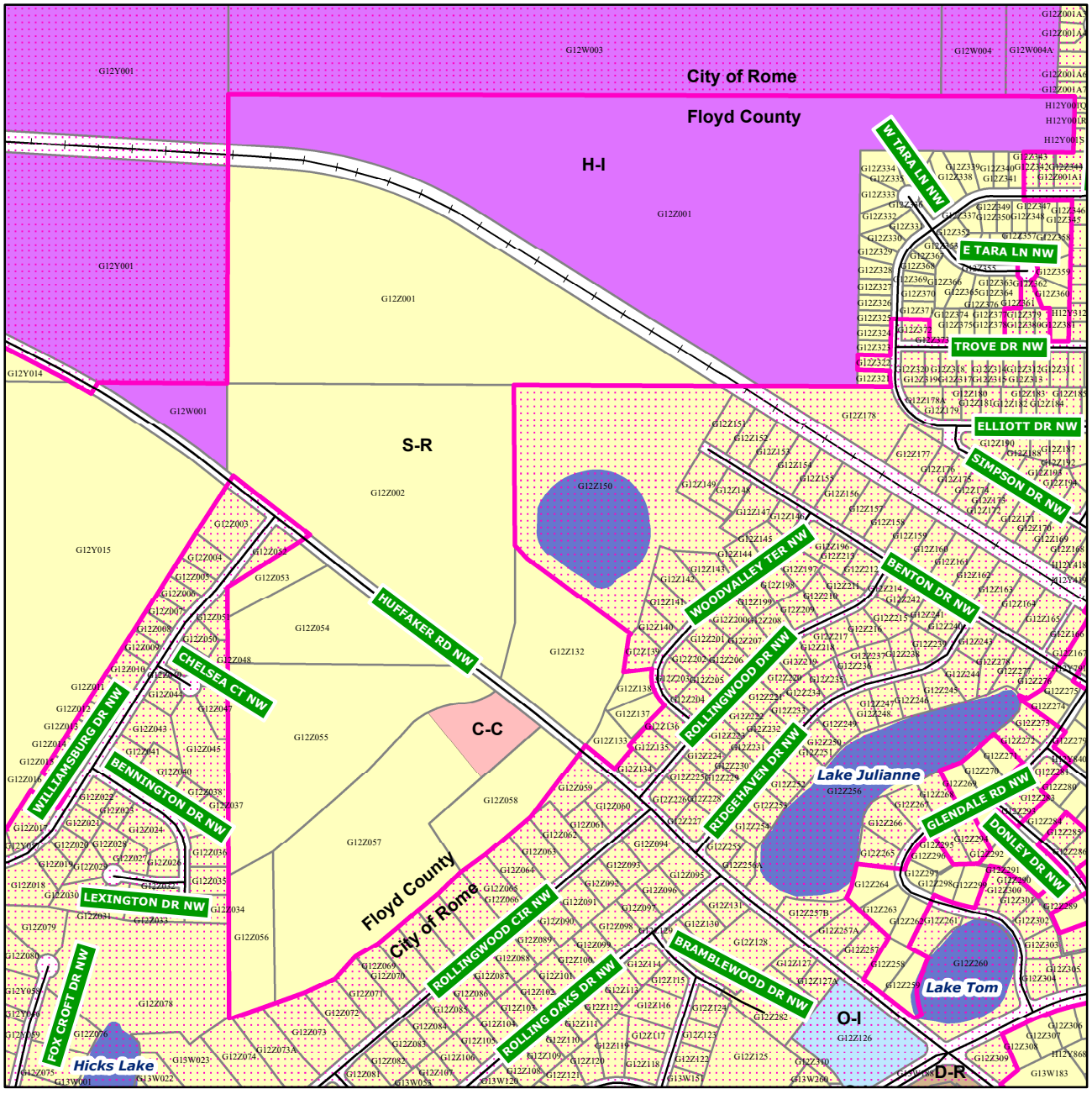

- A-R Agricultural Residential
- S-R Suburban Residential
- H-T-R High Density Traditional Residential
- L-T-R Low Density Traditional Residential
- D-R Duplex Residential
- M-R Multifamily Residential
- U-M-U Urban Mixed Use
- N-O-C Neighborhood Office Commercial
- O-I Office Institutional
- C-C Community Commercial
- C-B-C Central Business Commercial
- H-C General Heavy Commercial
- L-I Light Industrial
- H-I Heavy Industrial
- P-D Planned Development
- City Boundaries
- River Overlay Zoning
- Airport Overlay Zoning
- Lake/Pond
- River
- US Highway
- State Highway
- Local Road
- Railroad

1:9,000

0 500 1,000 1,500 2,000

Feet

Zoning Districts Maps
Rome-Floyd County, Georgia:
This is the Official Zoning Map(s) referred to in Article 3.2.1 of the Rome-Floyd County, Georgia, Unified Land Development Code as of 2001.

For notations, references, conditions and other information see ReZDbReplacedMCP2.xlsx which is made a part of this Official Zoning Map by reference.
Adopted: 2001
Revised: 2022

Zoning Districts Maps
Rome-Floyd County, Georgia

Tax Map Index Number:

G13W

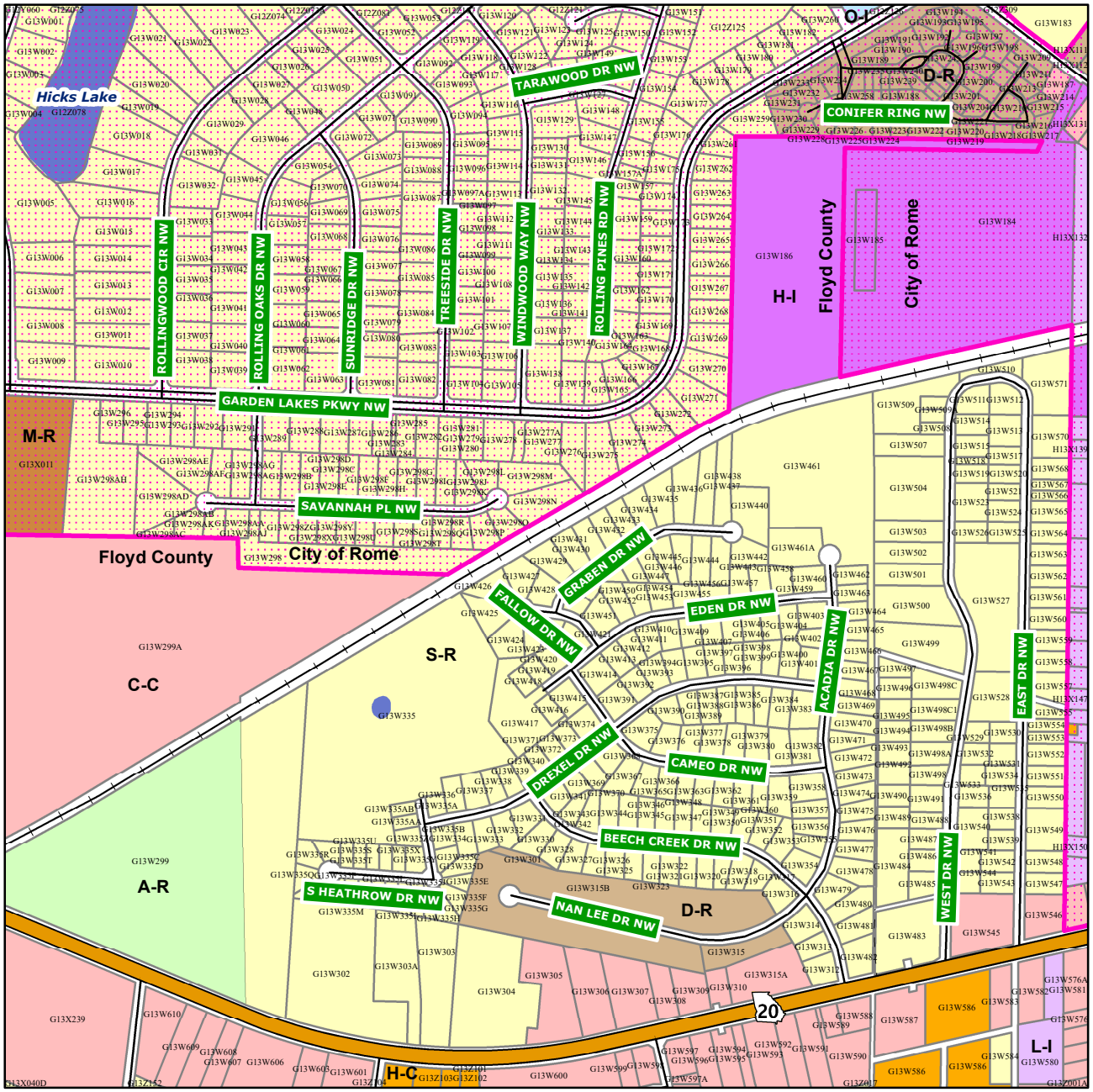

A-R Agricultural Residential	U-M-U Urban Mixed Use	L-I Light Industrial	Lake/Pond
S-R Suburban Residential	N-O-C Neighborhood Office Commercial	H-I Heavy Industrial	River
H-T-R High Density Traditional Residential	O-I Office Institutional	P-D Planned Development	US Highway
L-T-R Low Density Traditional Residential	C-C Community Commercial	City Boundaries	State Highway
D-R Duplex Residential	C-B-C Central Business Commercial	River Overlay Zoning	Local Road
M-R Multifamily Residential	H-C General Heavy Commercial	Airport Overlay Zoning	Railroad

1:9,000

0 500 1,000 1,500 2,000

Feet

Zoning Districts Maps
Rome-Floyd County, Georgia:
This is the Official Zoning Map(s) referred to in Article 3.2.1 of the Rome-Floyd County, Georgia, Unified Land Development Code as of 2001.

For notations, references, conditions and other information see ReZDbReplacedMCP2.xlsx which is made a part of this Official Zoning Map by reference.
Adopted: 2001
Revised: 2022

Zoning Districts Maps
Rome-Floyd County, Georgia

Tax Map Index Number:

G13X

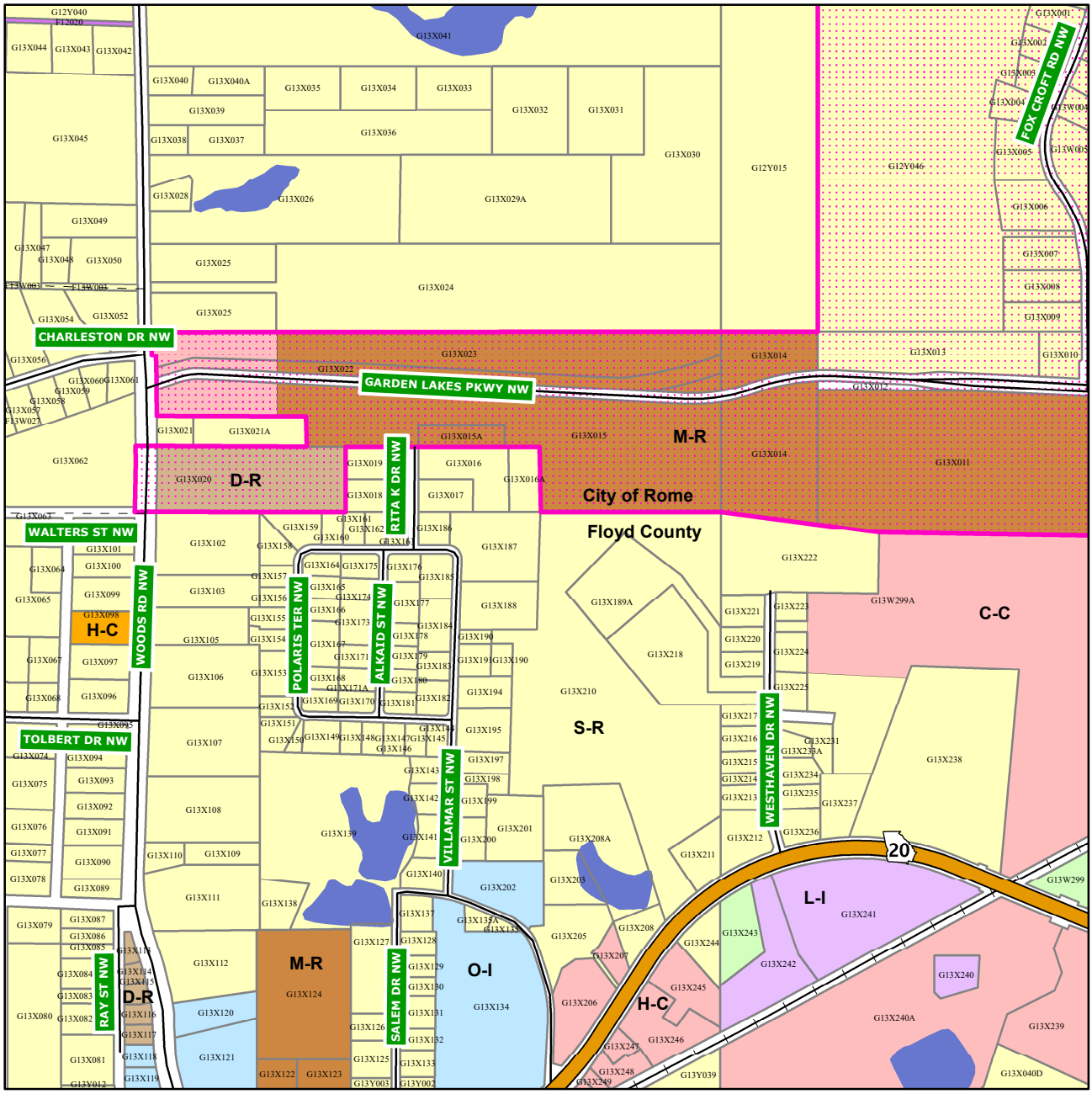

- A-R Agricultural Residential
- S-R Suburban Residential
- H-T-R High Density Traditional Residential
- L-T-R Low Density Traditional Residential
- D-R Duplex Residential
- M-R Multifamily Residential
- U-M-U Urban Mixed Use
- N-O-C Neighborhood Office Commercial
- O-I Office Institutional
- C-C Community Commercial
- C-B-C Central Business Commercial
- H-C General Heavy Commercial
- L-I Light Industrial
- H-I Heavy Industrial
- P-D Planned Development
- City Boundaries
- River Overlay Zoning
- Airport Overlay Zoning
- Lake/Pond
- River
- US Highway
- State Highway
- Local Road
- Railroad

1:9,000

0 500 1,000 1,500 2,000

Feet

Zoning Districts Maps
Rome-Floyd County, Georgia:
This is the Official Zoning Map(s) referred to in Article 3.2.1 of the Rome-Floyd County, Georgia, Unified Land Development Code as of 2001.

For notations, references, conditions and other information see ReZDbReplacedMCP2.xlsx which is made a part of this Official Zoning Map by reference.
Adopted: 2001
Revised: 2022

Zoning Districts Maps
Rome-Floyd County, Georgia

Tax Map Index Number:

G13Y

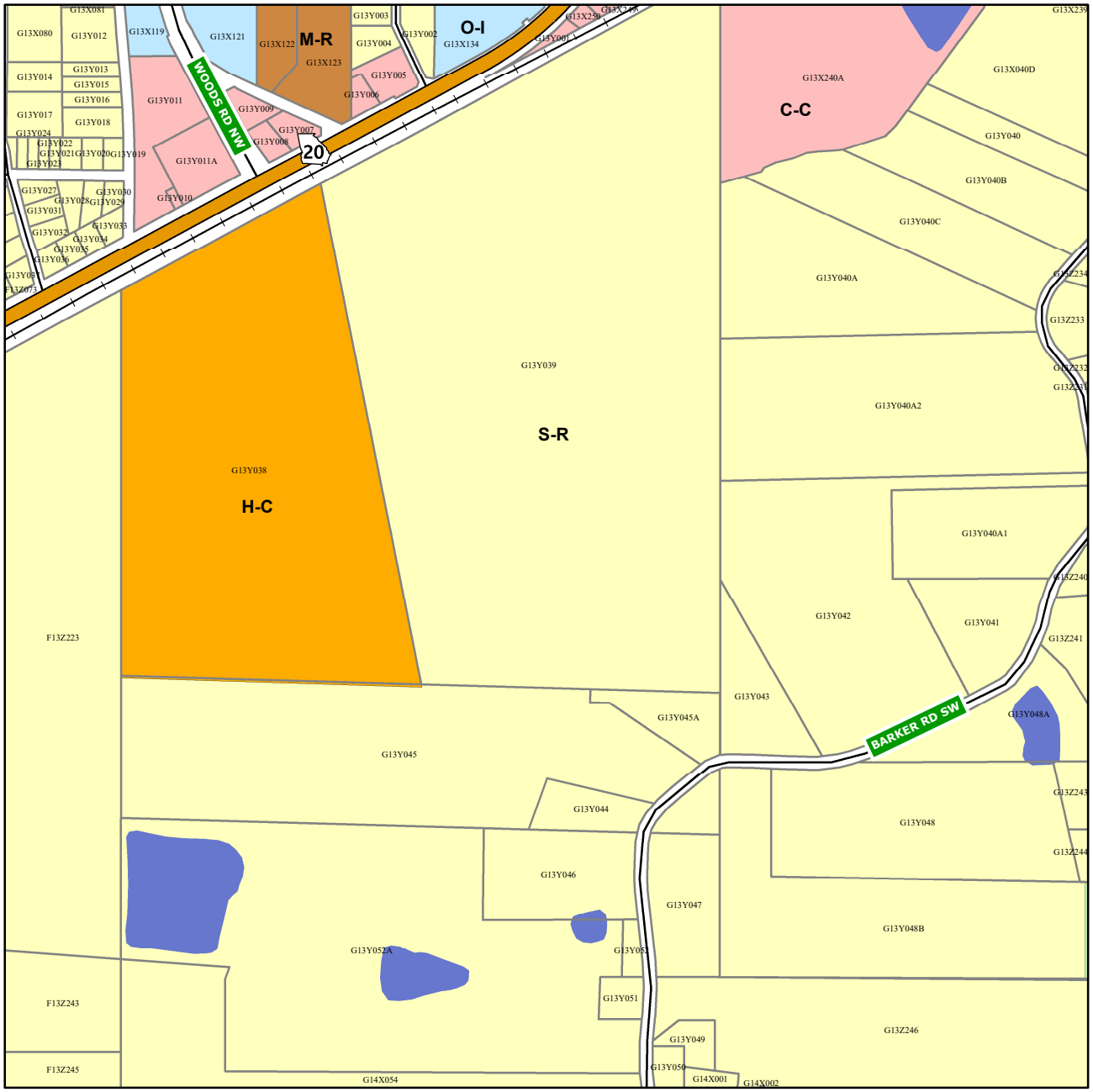

A-R Agricultural Residential	U-M-U Urban Mixed Use	L-I Light Industrial	Lake/Pond
S-R Suburban Residential	N-O-C Neighborhood Office Commercial	H-I Heavy Industrial	River
H-T-R High Density Traditional Residential	O-I Office Institutional	P-D Planned Development	US Highway
L-T-R Low Density Traditional Residential	C-C Community Commercial	City Boundaries	State Highway
D-R Duplex Residential	C-B-C Central Business Commercial	River Overlay Zoning	Local Road
M-R Multifamily Residential	H-C General Heavy Commercial	Airport Overlay Zoning	Railroad

1:9,000

0 500 1,000 1,500 2,000

Feet

Zoning Districts Maps
Rome-Floyd County, Georgia:
This is the Official Zoning Map(s) referred to in Article 3.2.1 of the Rome-Floyd County, Georgia, Unified Land Development Code as of 2001.

For notations, references, conditions and other information see ReZDbReplacedMCP2.xlsx which is made a part of this Official Zoning Map by reference.
Adopted: 2001
Revised: 2022

Zoning Districts Maps
Rome-Floyd County, Georgia

Tax Map Index Number:

G13Z

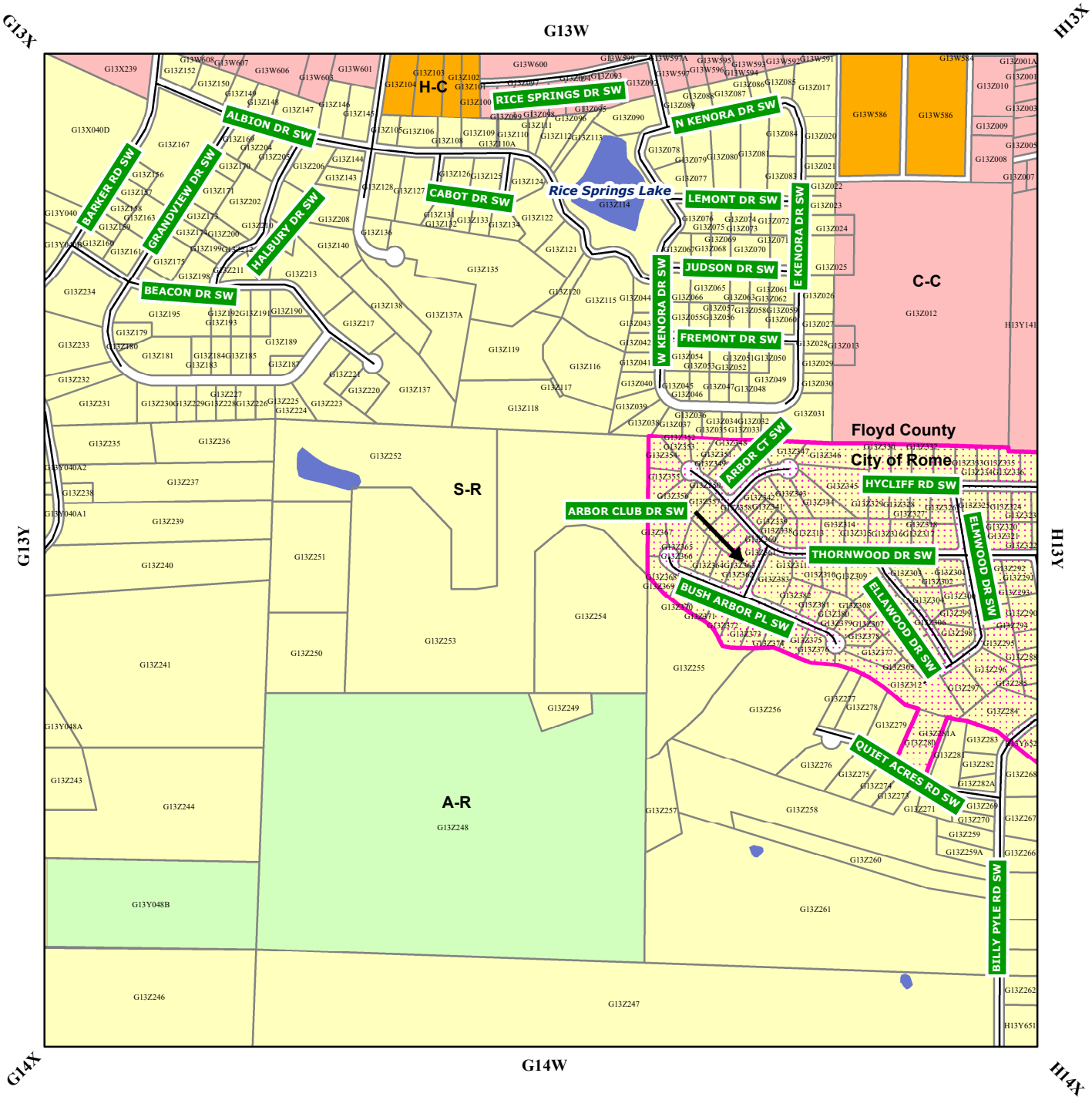

- A-R Agricultural Residential
- S-R Suburban Residential
- H-T-R High Density Traditional Residential
- L-T-R Low Density Traditional Residential
- D-R Duplex Residential
- M-R Multifamily Residential
- U-M-U Urban Mixed Use
- N-O-C Neighborhood Office Commercial
- O-I Office Institutional
- C-C Community Commercial
- C-B-C Central Business Commercial
- H-C General Heavy Commercial
- L-I Light Industrial
- H-I Heavy Industrial
- P-D Planned Development
- City Boundaries
- River Overlay Zoning
- Airport Overlay Zoning
- Lake/Pond
- River
- US Highway
- State Highway
- Local Road
- Railroad

1:9,000

0 500 1,000 1,500 2,000

Feet

Zoning Districts Maps
Rome-Floyd County, Georgia:
This is the Official Zoning Map(s) referred to in Article 3.2.1 of the Rome-Floyd County, Georgia, Unified Land Development Code as of 2001.

For notations, references, conditions and other information see ReZDbReplacedMCP2.xlsx which is made a part of this Official Zoning Map by reference.
Adopted: 2001
Revised: 2022

Zoning Districts Maps
Rome-Floyd County, Georgia

Tax Map Index Number:

G14W

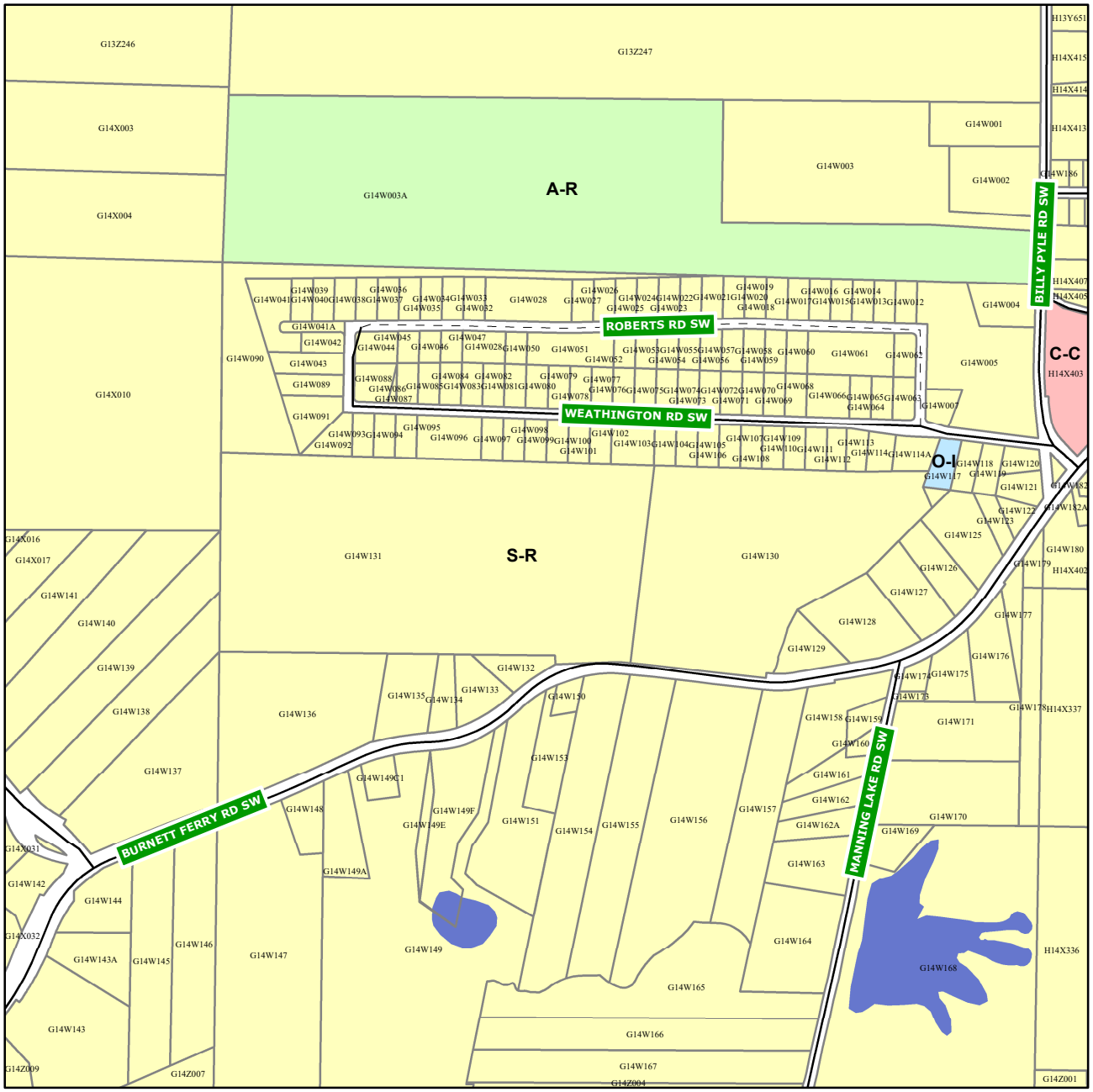

- A-R Agricultural Residential
- S-R Suburban Residential
- H-T-R High Density Traditional Residential
- L-T-R Low Density Traditional Residential
- D-R Duplex Residential
- M-R Multifamily Residential
- U-M-U Urban Mixed Use
- N-O-C Neighborhood Office Commercial
- O-I Office Institutional
- C-C Community Commercial
- C-B-C Central Business Commercial
- H-C General Heavy Commercial
- L-I Light Industrial
- H-I Heavy Industrial
- P-D Planned Development
- City Boundaries
- River Overlay Zoning
- Airport Overlay Zoning
- Lake/Pond
- River
- US Highway
- State Highway
- Local Road
- Railroad

1:9,000

0 500 1,000 1,500 2,000

Feet

Zoning Districts Maps
Rome-Floyd County, Georgia:
This is the Official Zoning Map(s) referred to in Article 3.2.1 of the Rome-Floyd County, Georgia, Unified Land Development Code as of 2001.

For notations, references, conditions and other information see ReZDbReplacedMCP2.xlsx which is made a part of this Official Zoning Map by reference.
Adopted: 2001
Revised: 2022

Zoning Districts Maps
Rome-Floyd County, Georgia

Tax Map Index Number:

G14X

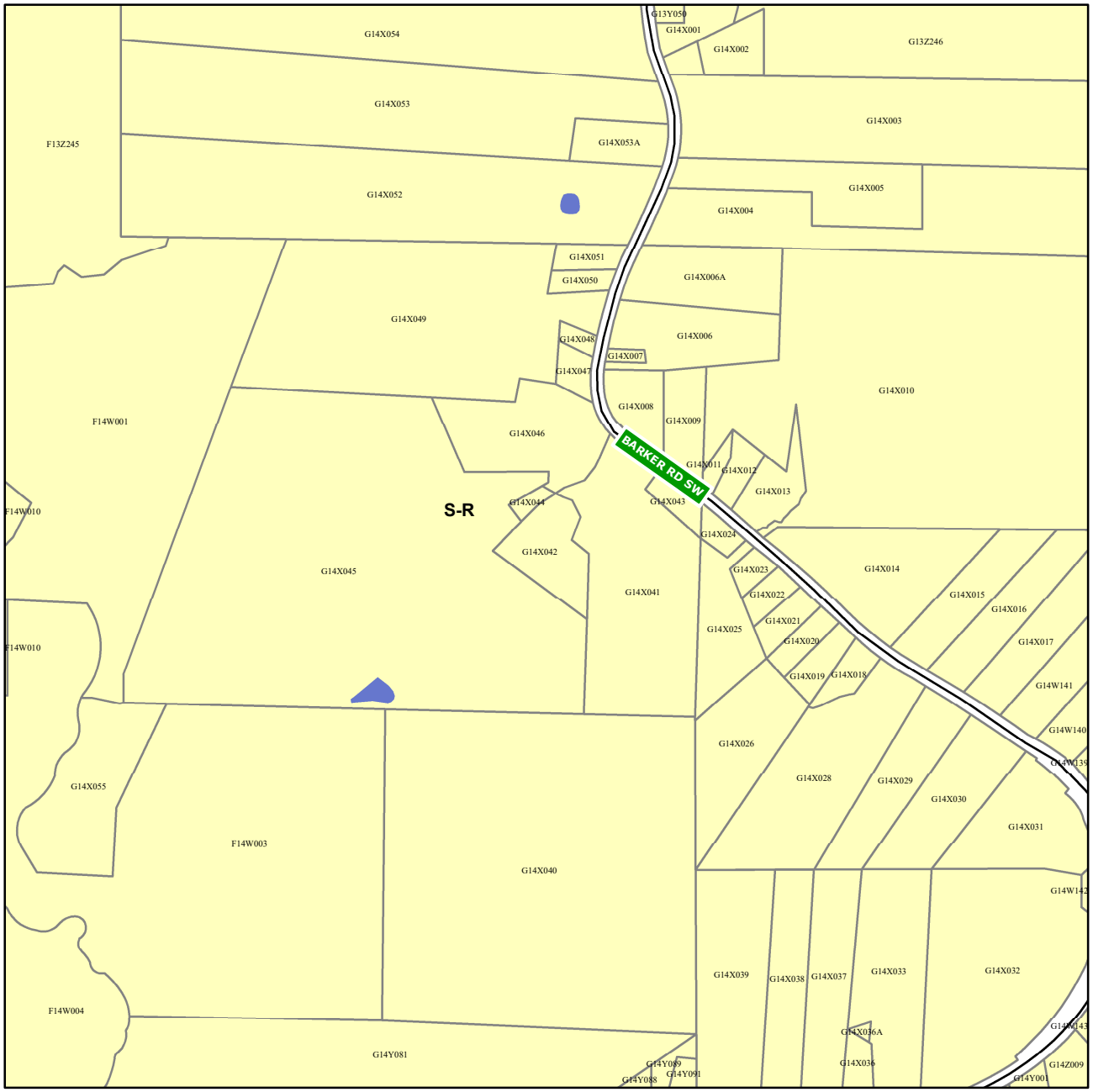

A-R Agricultural Residential	U-M-U Urban Mixed Use	L-I Light Industrial	Lake/Pond
S-R Suburban Residential	N-O-C Neighborhood Office Commercial	H-I Heavy Industrial	River
H-T-R High Density Traditional Residential	O-I Office Institutional	P-D Planned Development	US Highway
L-T-R Low Density Traditional Residential	C-C Community Commercial	City Boundaries	State Highway
D-R Duplex Residential	C-B-C Central Business Commercial	River Overlay Zoning	Local Road
M-R Multifamily Residential	H-C General Heavy Commercial	Airport Overlay Zoning	Railroad

1:9,000

0 500 1,000 1,500 2,000

Feet

Zoning Districts Maps
Rome-Floyd County, Georgia:
This is the Official Zoning Map(s) referred to in Article 3.2.1 of the Rome-Floyd County, Georgia, Unified Land Development Code as of 2001.

For notations, references, conditions and other information see ReZDbReplacedMCP2.xlsx which is made a part of this Official Zoning Map by reference.
Adopted: 2001
Revised: 2022

Zoning Districts Maps
Rome-Floyd County, Georgia

Tax Map Index Number:

G14Y

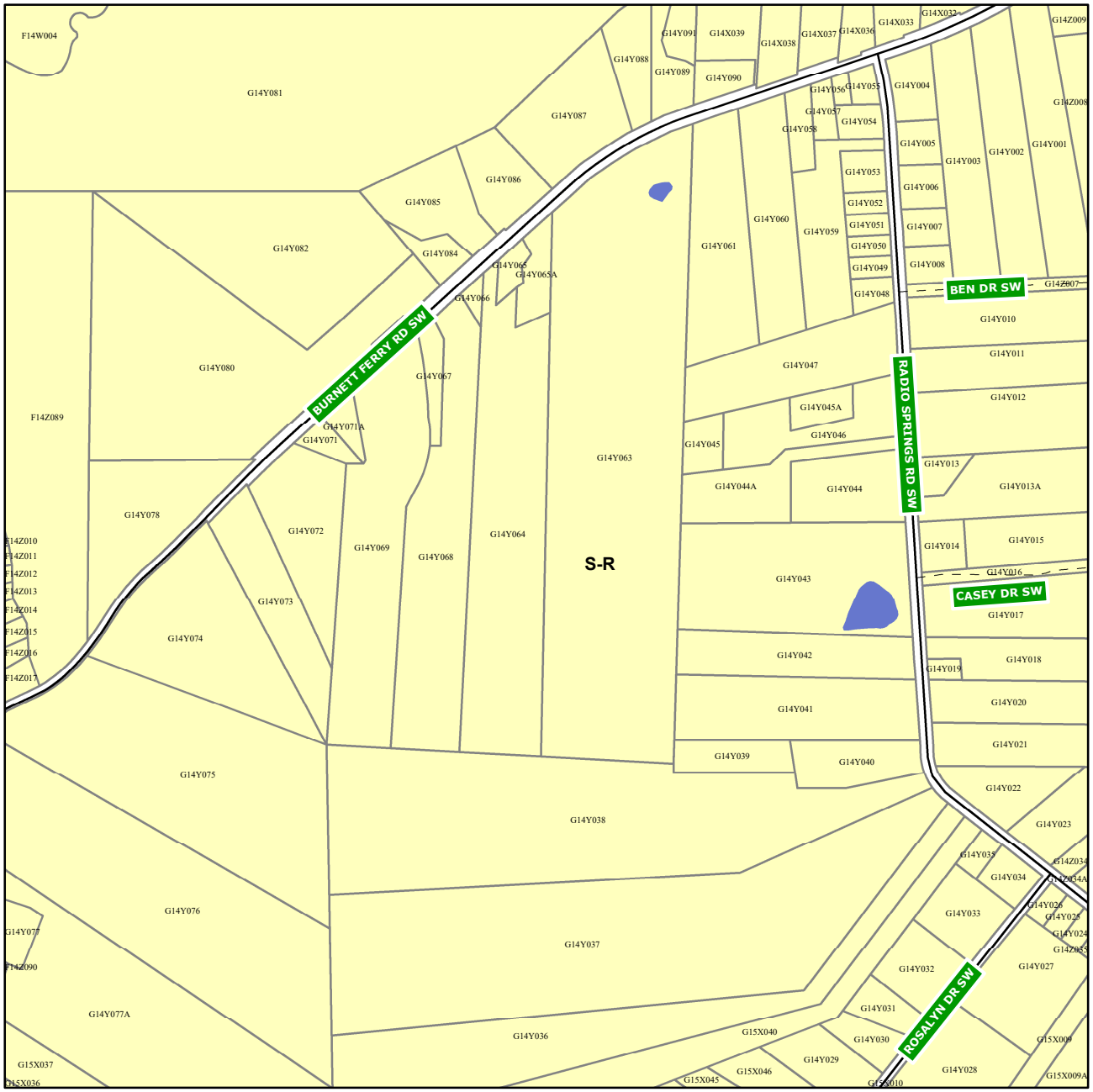

A-R Agricultural Residential	U-M-U Urban Mixed Use	L-I Light Industrial	Lake/Pond
S-R Suburban Residential	N-O-C Neighborhood Office Commercial	H-I Heavy Industrial	River
H-T-R High Density Traditional Residential	O-I Office Institutional	P-D Planned Development	US Highway
L-T-R Low Density Traditional Residential	C-C Community Commercial	City Boundaries	State Highway
D-R Duplex Residential	C-B-C Central Business Commercial	River Overlay Zoning	Local Road
M-R Multifamily Residential	H-C General Heavy Commercial	Airport Overlay Zoning	Railroad

1:9,000

0 500 1,000 1,500 2,000

Feet

Zoning Districts Maps
Rome-Floyd County, Georgia:
This is the Official Zoning Map(s) referred to in Article 3.2.1 of the Rome-Floyd County, Georgia, Unified Land Development Code as of 2001.

For notations, references, conditions and other information see ReZDbReplacedMCP2.xlsx which is made a part of this Official Zoning Map by reference.
Adopted: 2001
Revised: 2022

Zoning Districts Maps
Rome-Floyd County, Georgia

Tax Map Index Number:

G14Z

A-R Agricultural Residential	U-M-U Urban Mixed Use	L-I Light Industrial	Lake/Pond
S-R Suburban Residential	N-O-C Neighborhood Office Commercial	H-I Heavy Industrial	River
H-T-R High Density Traditional Residential	O-I Office Institutional	P-D Planned Development	US Highway
L-T-R Low Density Traditional Residential	C-C Community Commercial	City Boundaries	State Highway
D-R Duplex Residential	C-B-C Central Business Commercial	River Overlay Zoning	Local Road
M-R Multifamily Residential	H-C General Heavy Commercial	Airport Overlay Zoning	Railroad

1:9,000

0 500 1,000 1,500 2,000

Feet

Zoning Districts Maps
Rome-Floyd County, Georgia:
This is the Official Zoning Map(s) referred to in Article 3.2.1 of the Rome-Floyd County, Georgia, Unified Land Development Code as of 2001.

For notations, references, conditions and other information see ReZDbReplacedMCP2.xlsx which is made a part of this Official Zoning Map by reference.
Adopted: 2001
Revised: 2022

Zoning Districts Maps
Rome-Floyd County, Georgia

Tax Map Index Number:

G15W

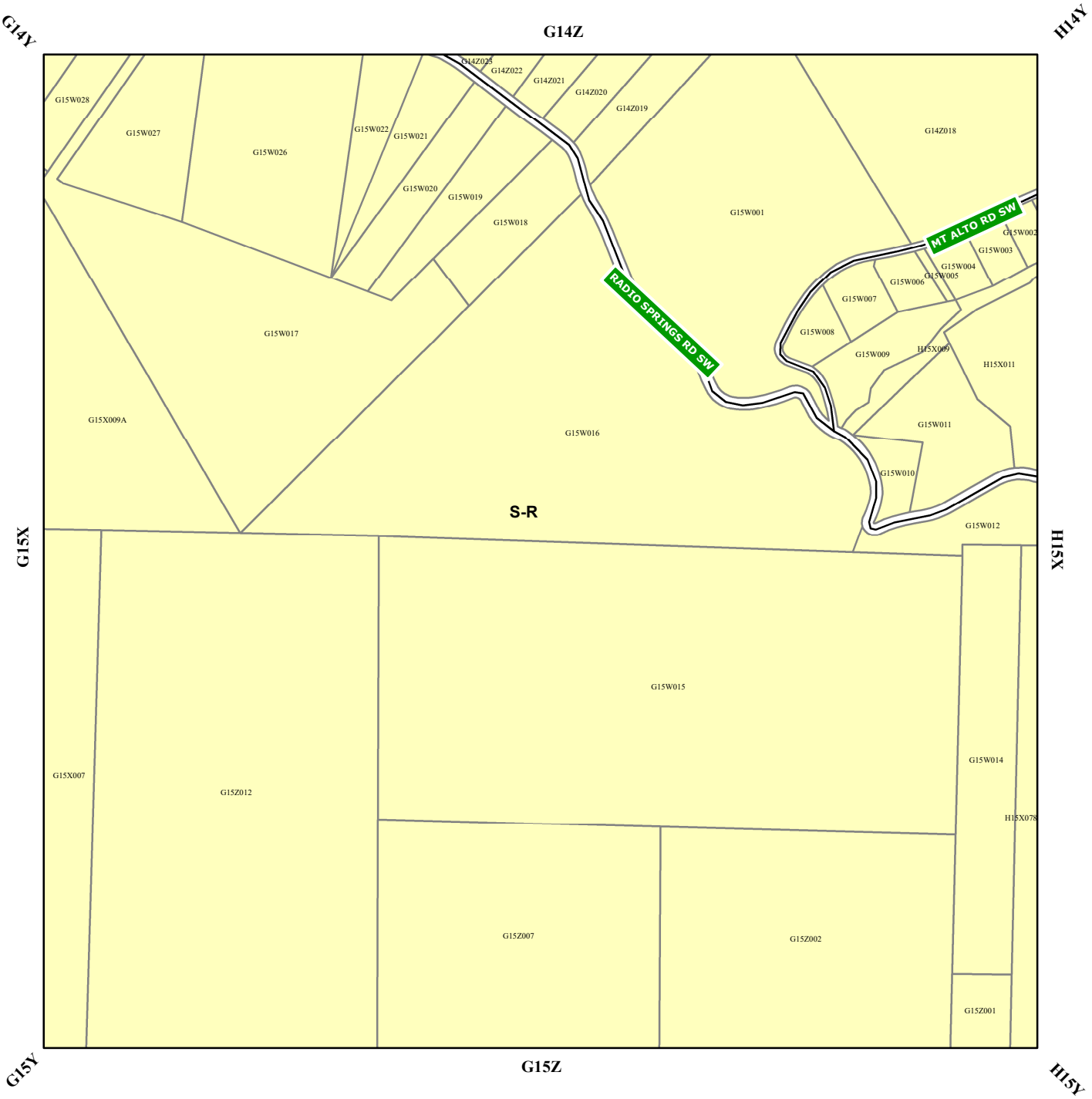

- A-R Agricultural Residential
- S-R Suburban Residential
- H-T-R High Density Traditional Residential
- L-T-R Low Density Traditional Residential
- D-R Duplex Residential
- M-R Multifamily Residential
- U-M-U Urban Mixed Use
- N-O-C Neighborhood Office Commercial
- O-I Office Institutional
- C-C Community Commercial
- C-B-C Central Business Commercial
- H-C General Heavy Commercial
- L-I Light Industrial
- H-I Heavy Industrial
- P-D Planned Development
- City Boundaries
- River Overlay Zoning
- Airport Overlay Zoning
- Lake/Pond
- River
- US Highway
- State Highway
- Local Road
- Railroad

1:9,000

0 500 1,000 1,500 2,000

Feet

Zoning Districts Maps
Rome-Floyd County, Georgia:
This is the Official Zoning Map(s) referred to in Article 3.2.1 of the Rome-Floyd County, Georgia, Unified Land Development Code as of 2001.

For notations, references, conditions and other information see ReZDbReplacedMCP2.xlsx which is made a part of this Official Zoning Map by reference.
Adopted: 2001
Revised: 2022

Zoning Districts Maps
Rome-Floyd County, Georgia

Tax Map Index Number:

G15X

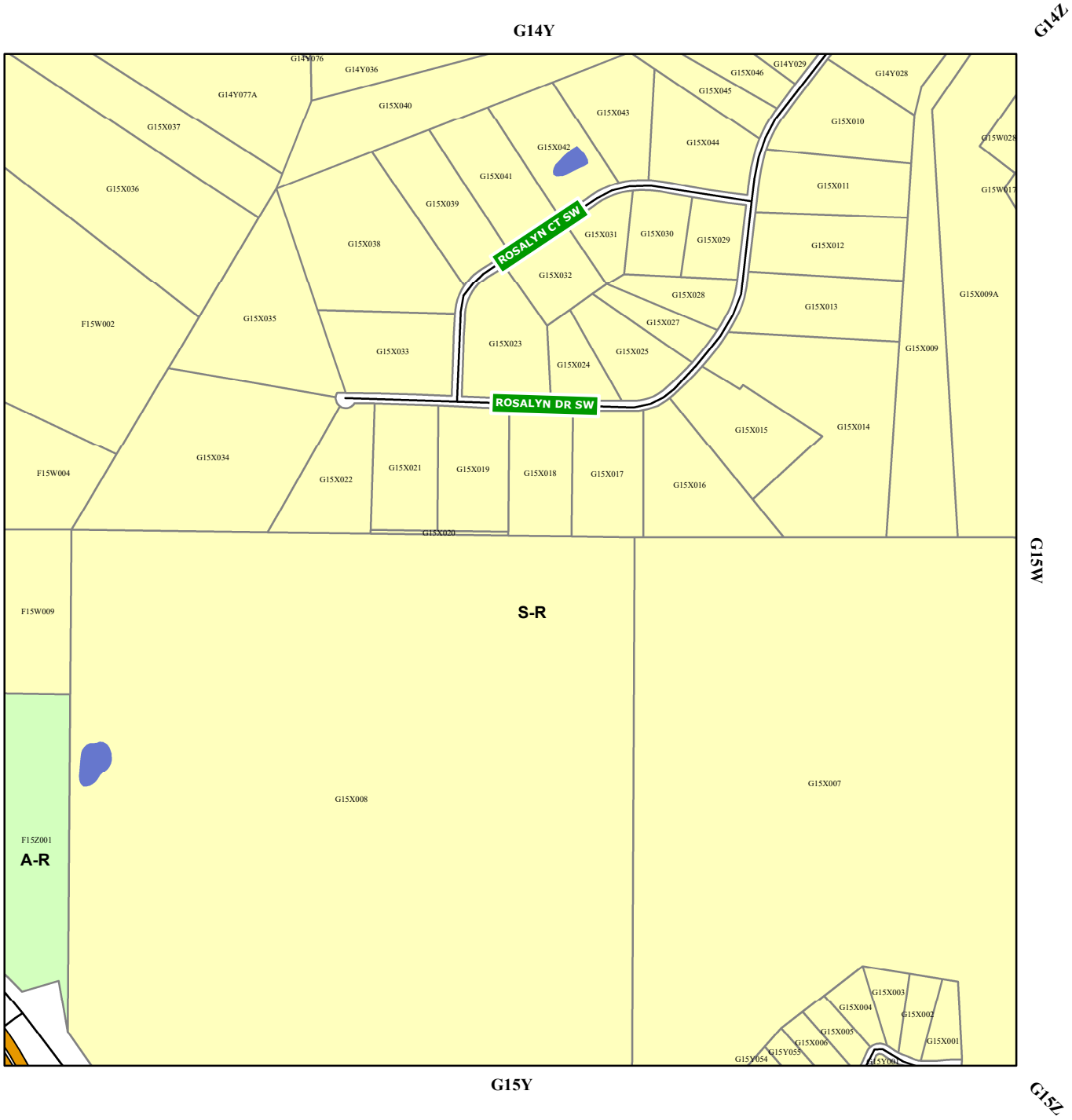

A-R Agricultural Residential	U-M-U Urban Mixed Use	L-I Light Industrial	Lake/Pond
S-R Suburban Residential	N-O-C Neighborhood Office Commercial	H-I Heavy Industrial	River
H-T-R High Density Traditional Residential	O-I Office Institutional	P-D Planned Development	US Highway
L-T-R Low Density Traditional Residential	C-C Community Commercial	City Boundaries	State Highway
D-R Duplex Residential	C-B-C Central Business Commercial	River Overlay Zoning	Local Road
M-R Multifamily Residential	H-C General Heavy Commercial	Airport Overlay Zoning	Railroad

1:9,000

0 500 1,000 1,500 2,000

Feet

Zoning Districts Maps
Rome-Floyd County, Georgia:
This is the Official Zoning Map(s) referred to in Article 3.2.1 of the Rome-Floyd County, Georgia, Unified Land Development Code as of 2001.

For notations, references, conditions and other information see ReZDbReplacedMCP2.xlsx which is made a part of this Official Zoning Map by reference.
Adopted: 2001
Revised: 2022

Zoning Districts Maps
Rome-Floyd County, Georgia

Tax Map Index Number:

G15Y

- A-R Agricultural Residential
- S-R Suburban Residential
- H-T-R High Density Traditional Residential
- L-T-R Low Density Traditional Residential
- D-R Duplex Residential
- M-R Multifamily Residential
- U-M-U Urban Mixed Use
- N-O-C Neighborhood Office Commercial
- O-I Office Institutional
- C-C Community Commercial
- C-B-C Central Business Commercial
- H-C General Heavy Commercial
- L-I Light Industrial
- H-I Heavy Industrial
- P-D Planned Development
- City Boundaries
- River Overlay Zoning
- Airport Overlay Zoning
- Lake/Pond
- River
- US Highway
- State Highway
- Local Road
- Railroad

1:9,000

0 500 1,000 1,500 2,000

Feet

Zoning Districts Maps
Rome-Floyd County, Georgia:
This is the Official Zoning Map(s) referred to in Article 3.2.1 of the Rome-Floyd County, Georgia, Unified Land Development Code as of 2001.

For notations, references, conditions and other information see ReZDbReplacedMCP2.xlsx which is made a part of this Official Zoning Map by reference.
Adopted: 2001
Revised: 2022

Zoning Districts Maps
Rome-Floyd County, Georgia

Tax Map Index Number:

G15Z

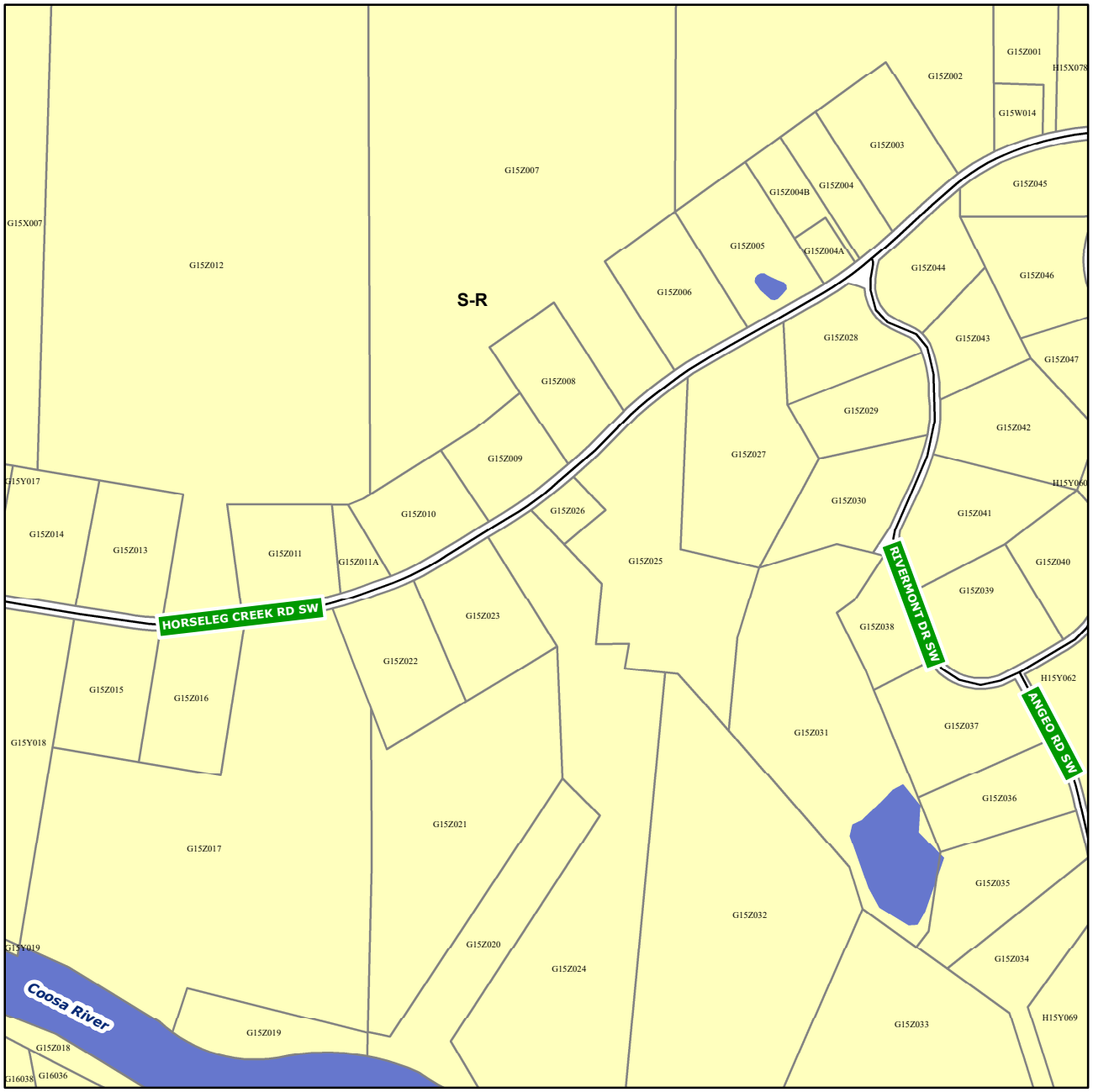

A-R Agricultural Residential	U-M-U Urban Mixed Use	L-I Light Industrial	Lake/Pond
S-R Suburban Residential	N-O-C Neighborhood Office Commercial	H-I Heavy Industrial	River
H-T-R High Density Traditional Residential	O-I Office Institutional	P-D Planned Development	US Highway
L-T-R Low Density Traditional Residential	C-C Community Commercial	City Boundaries	State Highway
D-R Duplex Residential	C-B-C Central Business Commercial	River Overlay Zoning	Local Road
M-R Multifamily Residential	H-C General Heavy Commercial	Airport Overlay Zoning	Railroad

Zoning Districts Maps
Rome-Floyd County, Georgia:
This is the Official Zoning Map(s) referred to in Article 3.2.1 of the Rome-Floyd County, Georgia, Unified Land Development Code as of 2001.

1:9,000

0 500 1,000 1,500 2,000
Feet

For notations, references, conditions and other information see ReZDbReplacedMCP2.xlsx which is made a part of this Official Zoning Map by reference.
Adopted: 2001
Revised: 2022

Zoning Districts Maps
Rome-Floyd County, Georgia

Tax Map Index Number:

G16

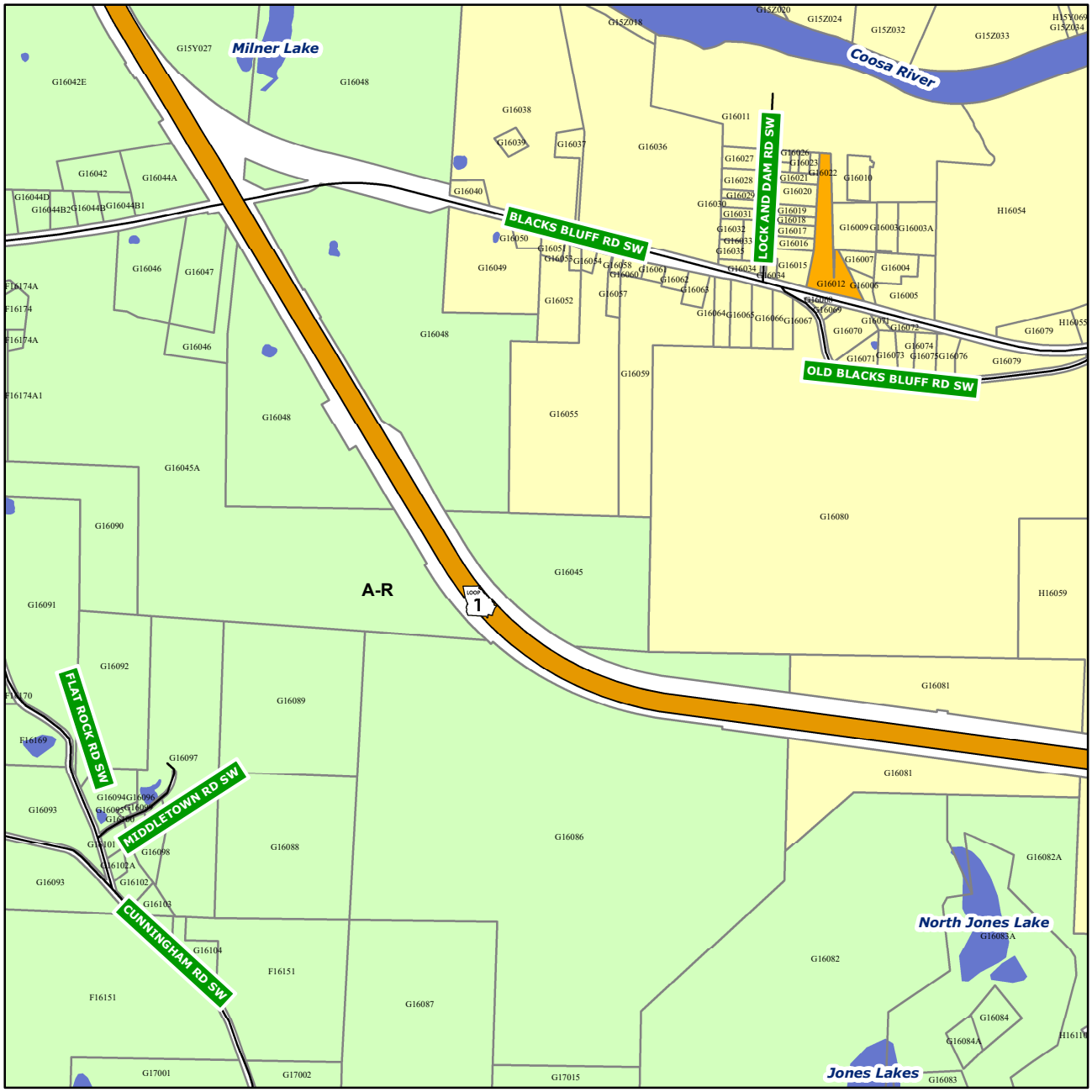

- A-R Agricultural Residential
- S-R Suburban Residential
- H-T-R High Density Traditional Residential
- L-T-R Low Density Traditional Residential
- D-R Duplex Residential
- M-R Multifamily Residential
- U-M-U Urban Mixed Use
- N-O-C Neighborhood Office Commercial
- O-I Office Institutional
- C-C Community Commercial
- C-B-C Central Business Commercial
- H-C General Heavy Commercial
- L-I Light Industrial
- H-I Heavy Industrial
- P-D Planned Development
- City Boundaries
- River Overlay Zoning
- Airport Overlay Zoning
- Lake/Pond
- River
- US Highway
- State Highway
- Local Road
- Railroad

1:18,000

0 1,000 2,000 3,000 4,000

Feet

Zoning Districts Maps
Rome-Floyd County, Georgia:
This is the Official Zoning Map(s) referred to in Article 3.2.1 of the Rome-Floyd County, Georgia, Unified Land Development Code as of 2001.

For notations, references, conditions and other information see ReZDbReplacedMCP2.xlsx which is made a part of this Official Zoning Map by reference.
Adopted: 2001
Revised: 2022

Zoning Districts Maps
Rome-Floyd County, Georgia

Tax Map Index Number:

G17

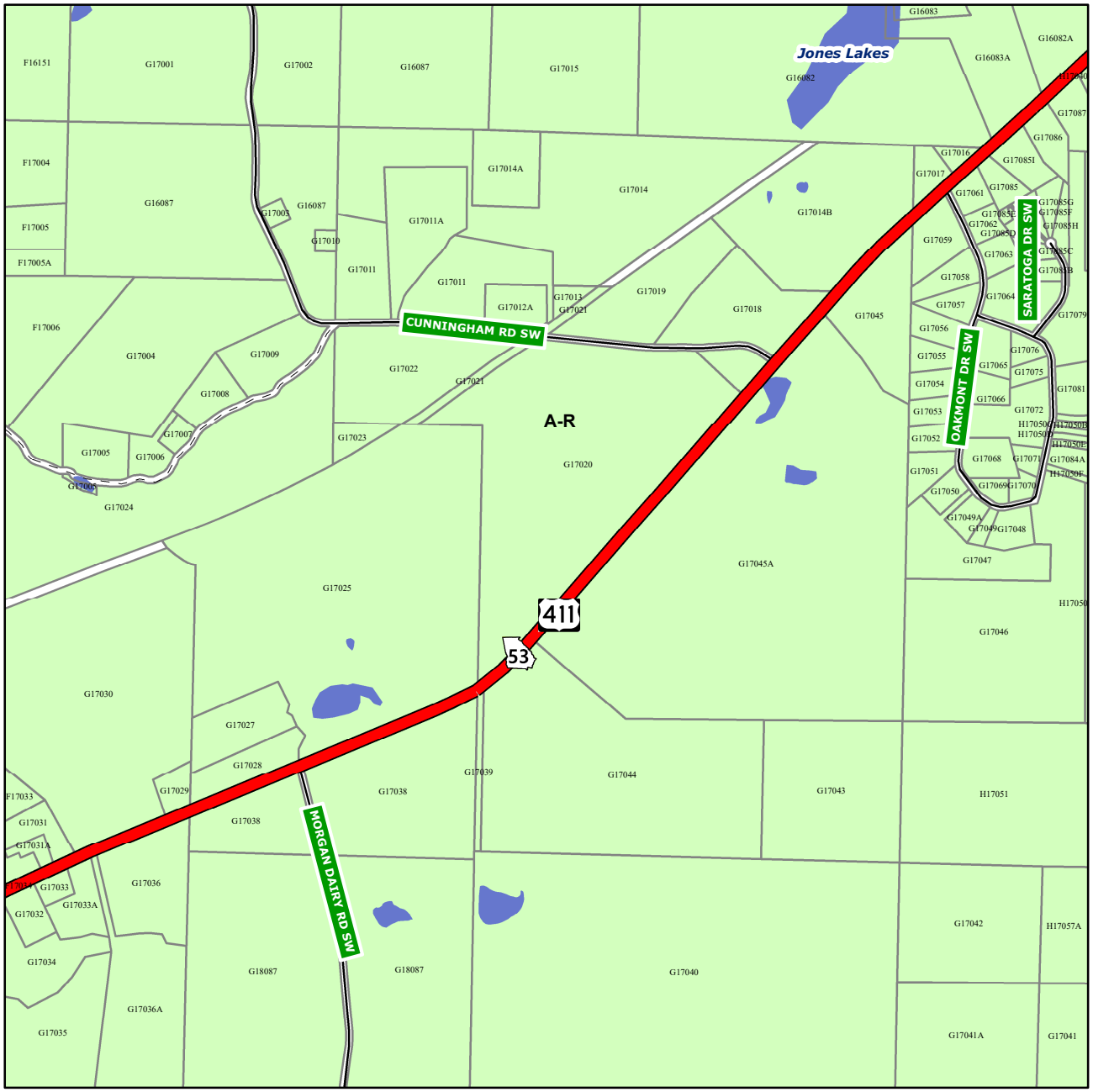

- A-R Agricultural Residential
- S-R Suburban Residential
- H-T-R High Density Traditional Residential
- L-T-R Low Density Traditional Residential
- D-R Duplex Residential
- M-R Multifamily Residential
- U-M-U Urban Mixed Use
- N-O-C Neighborhood Office Commercial
- O-I Office Institutional
- C-C Community Commercial
- C-B-C Central Business Commercial
- H-C General Heavy Commercial
- L-I Light Industrial
- H-I Heavy Industrial
- P-D Planned Development
- City Boundaries
- River Overlay Zoning
- Airport Overlay Zoning
- Lake/Pond
- River
- US Highway
- State Highway
- Local Road
- Railroad

1:18,000

0 1,000 2,000 3,000 4,000

Feet

Zoning Districts Maps
Rome-Floyd County, Georgia:
This is the Official Zoning Map(s) referred to in Article 3.2.1 of the Rome-Floyd County, Georgia, Unified Land Development Code as of 2001.

For notations, references, conditions and other information see ReZDbReplacedMCP2.xlsx which is made a part of this Official Zoning Map by reference.
Adopted: 2001
Revised: 2022

Zoning Districts Maps
Rome-Floyd County, Georgia

Tax Map Index Number:

G18

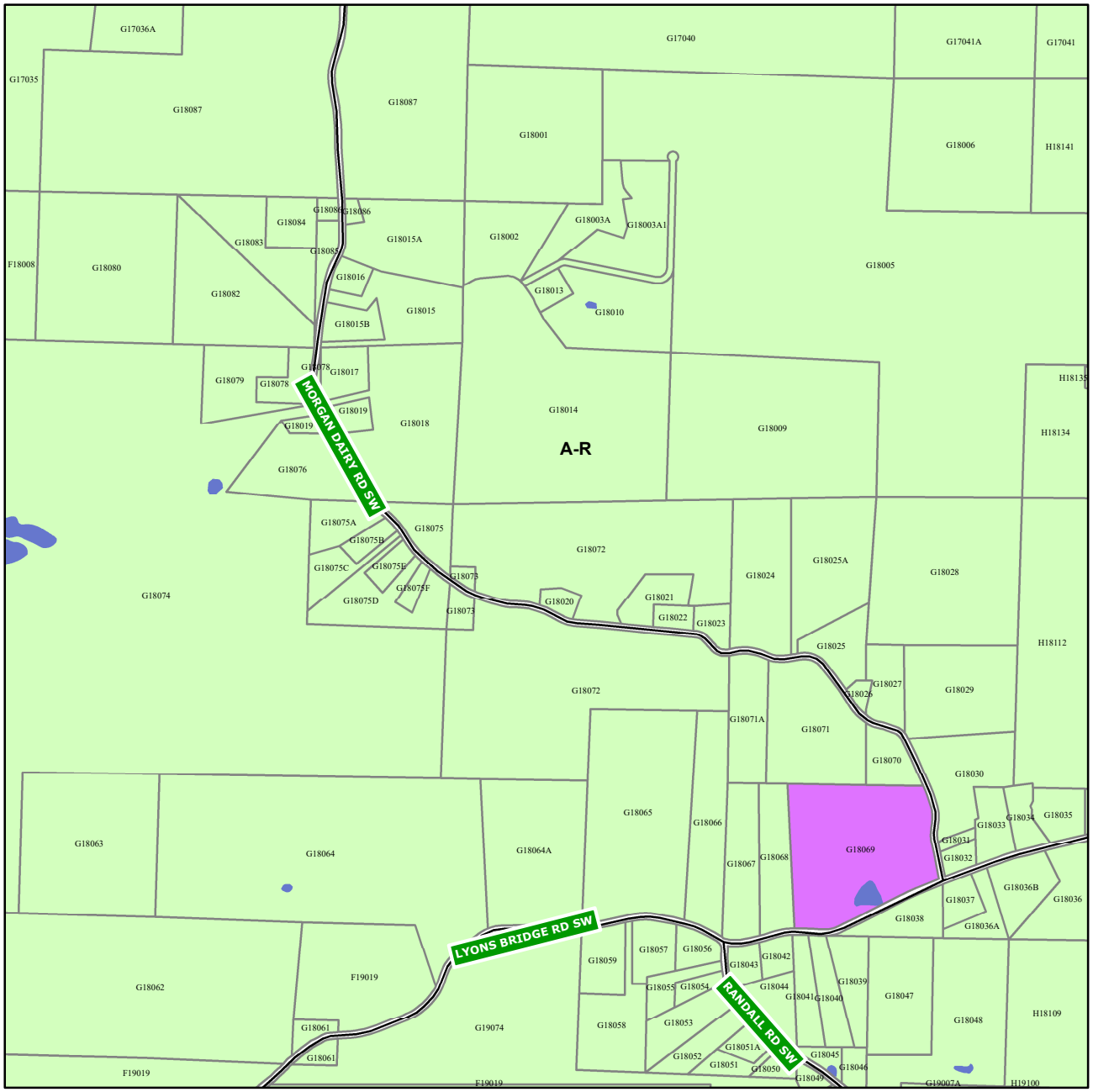

- A-R Agricultural Residential
- S-R Suburban Residential
- H-T-R High Density Traditional Residential
- L-T-R Low Density Traditional Residential
- D-R Duplex Residential
- M-R Multifamily Residential
- U-M-U Urban Mixed Use
- N-O-C Neighborhood Office Commercial
- O-I Office Institutional
- C-C Community Commercial
- C-B-C Central Business Commercial
- H-C General Heavy Commercial
- L-I Light Industrial
- H-I Heavy Industrial
- P-D Planned Development
- City Boundaries
- River Overlay Zoning
- Airport Overlay Zoning
- Lake/Pond
- River
- US Highway
- State Highway
- Local Road
- Railroad

1:18,000

0 1,000 2,000 3,000 4,000

Feet

Zoning Districts Maps
Rome-Floyd County, Georgia:
This is the Official Zoning Map(s) referred to in Article 3.2.1 of the Rome-Floyd County, Georgia, Unified Land Development Code as of 2001.

For notations, references, conditions and other information see ReZDbReplacedMCP2.xlsx which is made a part of this Official Zoning Map by reference.
Adopted: 2001
Revised: 2022

Zoning Districts Maps
Rome-Floyd County, Georgia

Tax Map Index Number:

G19

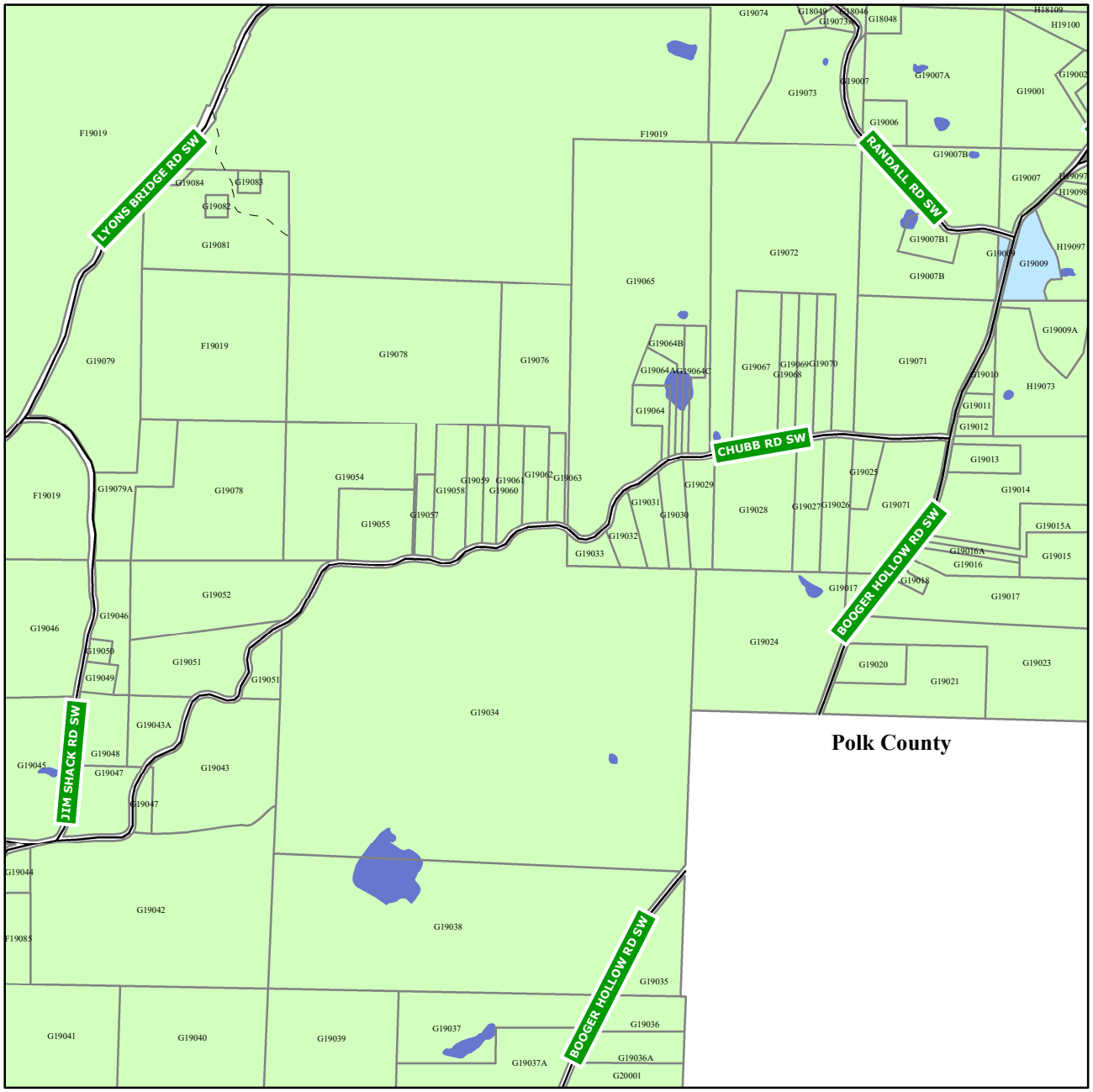

- A-R Agricultural Residential
- S-R Suburban Residential
- H-T-R High Density Traditional Residential
- L-T-R Low Density Traditional Residential
- D-R Duplex Residential
- M-R Multifamily Residential
- U-M-U Urban Mixed Use
- N-O-C Neighborhood Office Commercial
- O-I Office Institutional
- C-C Community Commercial
- C-B-C Central Business Commercial
- H-C General Heavy Commercial
- L-I Light Industrial
- H-I Heavy Industrial
- P-D Planned Development
- City Boundaries
- River Overlay Zoning
- Airport Overlay Zoning
- Lake/Pond
- River
- US Highway
- State Highway
- Local Road
- Railroad

1:18,000

0 1,000 2,000 3,000 4,000

Feet

Zoning Districts Maps
Rome-Floyd County, Georgia:
This is the Official Zoning Map(s) referred to in Article 3.2.1 of the Rome-Floyd County, Georgia, Unified Land Development Code as of 2001.

For notations, references, conditions and other information see ReZDbReplacedMCP2.xlsx which is made a part of this Official Zoning Map by reference.
Adopted: 2001
Revised: 2022

Zoning Districts Maps
Rome-Floyd County, Georgia

Tax Map Index Number:

G20

F19 G19 H19

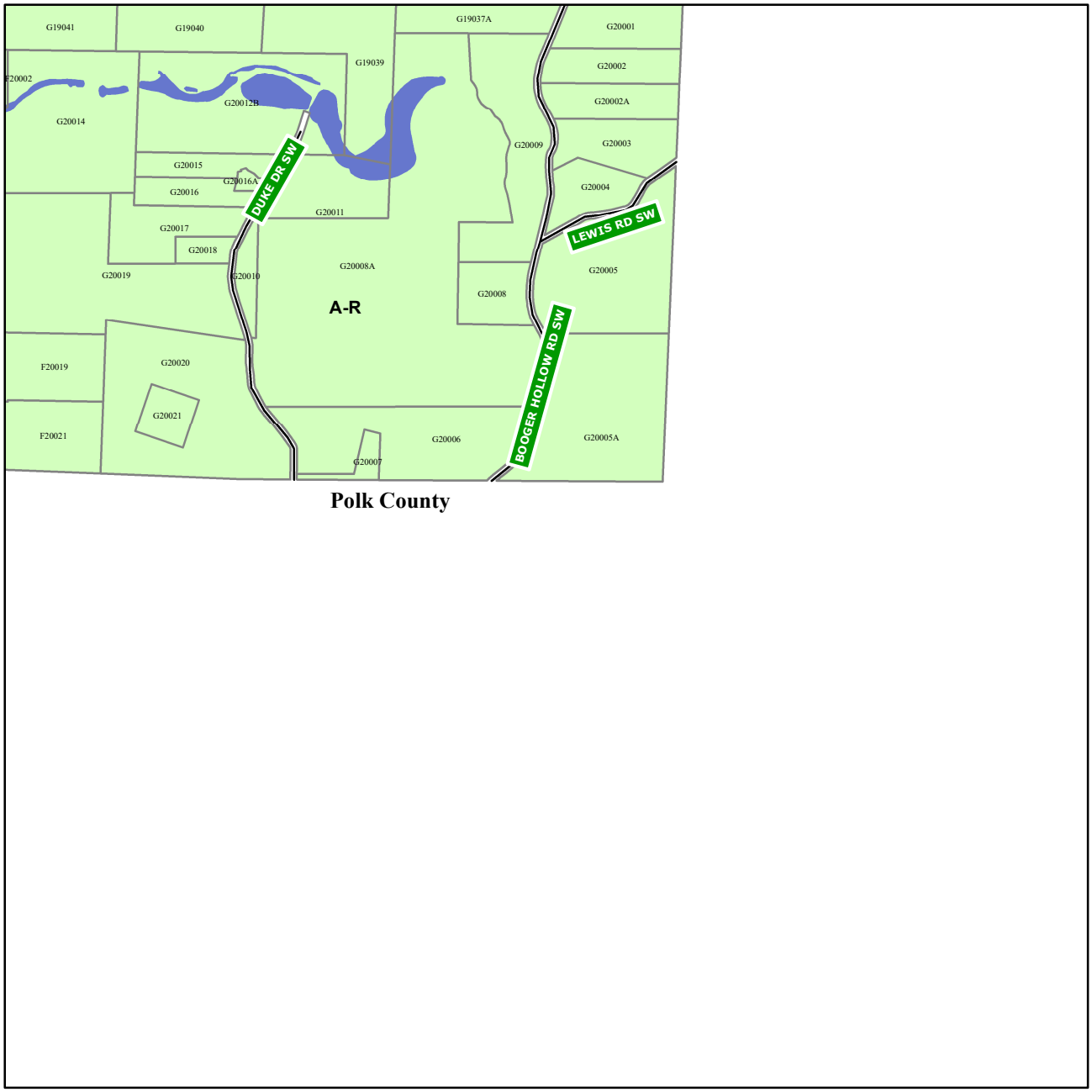

Polk County

F20

A-R Agricultural Residential
S-R Suburban Residential
H-T-R High Density Traditional Residential
L-T-R Low Density Traditional Residential
D-R Duplex Residential
M-R Multifamily Residential
U-M-U Urban Mixed Use
N-O-C Neighborhood Office Commercial
O-I Office Institutional
C-C Community Commercial
C-B-C Central Business Commercial
H-C General Heavy Commercial
L-I Light Industrial
H-I Heavy Industrial
P-D Planned Development
City Boundaries
River Overlay Zoning
Airport Overlay Zoning
Lake/Pond
River
US Highway
State Highway
Local Road
Railroad

1:18,000

0 1,000 2,000 3,000 4,000
Feet

Zoning Districts Maps
Rome-Floyd County, Georgia:
This is the Official Zoning Map(s) referred to in Article 3.2.1 of the Rome-Floyd County, Georgia, Unified Land Development Code as of 2001.

For notations, references, conditions and other information see ReZDbReplacedMCP2.xlsx which is made a part of this Official Zoning Map by reference.
Adopted: 2001
Revised: 2022

Zoning Districts Maps
Rome-Floyd County, Georgia

Tax Map Index Number:

H07



- A-R Agricultural Residential
- S-R Suburban Residential
- H-T-R High Density Traditional Residential
- L-T-R Low Density Traditional Residential
- D-R Duplex Residential
- M-R Multifamily Residential
- U-M-U Urban Mixed Use
- N-O-C Neighborhood Office Commercial
- O-I Office Institutional
- C-C Community Commercial
- C-B-C Central Business Commercial
- H-C General Heavy Commercial
- L-I Light Industrial
- H-I Heavy Industrial
- P-D Planned Development
- City Boundaries
- River Overlay Zoning
- Airport Overlay Zoning
- Lake/Pond
- River
- US Highway
- State Highway
- Local Road
- Railroad

Zoning Districts Maps
Rome-Floyd County, Georgia:
This is the Official Zoning Map(s) referred to in Article 3.2.1 of the Rome-Floyd County, Georgia, Unified Land Development Code as of 2001.

1:18,000

0 1,000 2,000 3,000 4,000
Feet

For notations, references, conditions and other information see ReZDbReplacedMCP2.xlsx which is made a part of this Official Zoning Map by reference.
Adopted: 2001
Revised: 2022

Zoning Districts Maps
Rome-Floyd County, Georgia

Tax Map Index Number:

H08

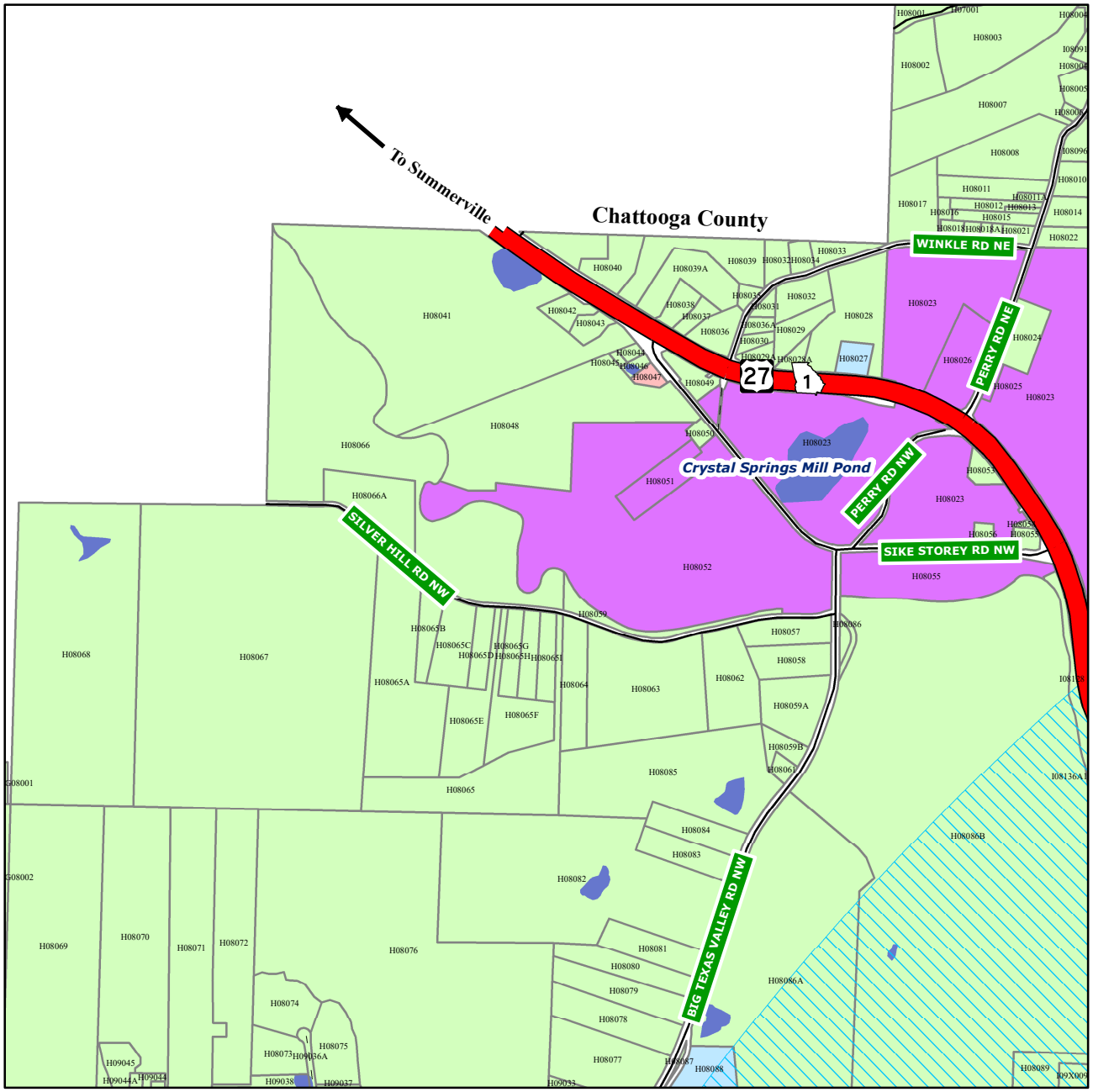

- A-R Agricultural Residential
- S-R Suburban Residential
- H-T-R High Density Traditional Residential
- L-T-R Low Density Traditional Residential
- D-R Duplex Residential
- M-R Multifamily Residential
- U-M-U Urban Mixed Use
- N-O-C Neighborhood Office Commercial
- O-I Office Institutional
- C-C Community Commercial
- C-B-C Central Business Commercial
- H-C General Heavy Commercial
- L-I Light Industrial
- H-I Heavy Industrial
- P-D Planned Development
- City Boundaries
- River Overlay Zoning
- Airport Overlay Zoning
- Lake/Pond
- River
- US Highway
- State Highway
- Local Road
- Railroad

1:18,000

0 1,000 2,000 3,000 4,000

Feet

Zoning Districts Maps
Rome-Floyd County, Georgia:
This is the Official Zoning Map(s) referred to in Article 3.2.1 of the Rome-Floyd County, Georgia, Unified Land Development Code as of 2001.

For notations, references, conditions and other information see ReZDbReplacedMCP2.xlsx which is made a part of this Official Zoning Map by reference.
Adopted: 2001
Revised: 2022

Zoning Districts Maps
Rome-Floyd County, Georgia

Tax Map Index Number:

H09

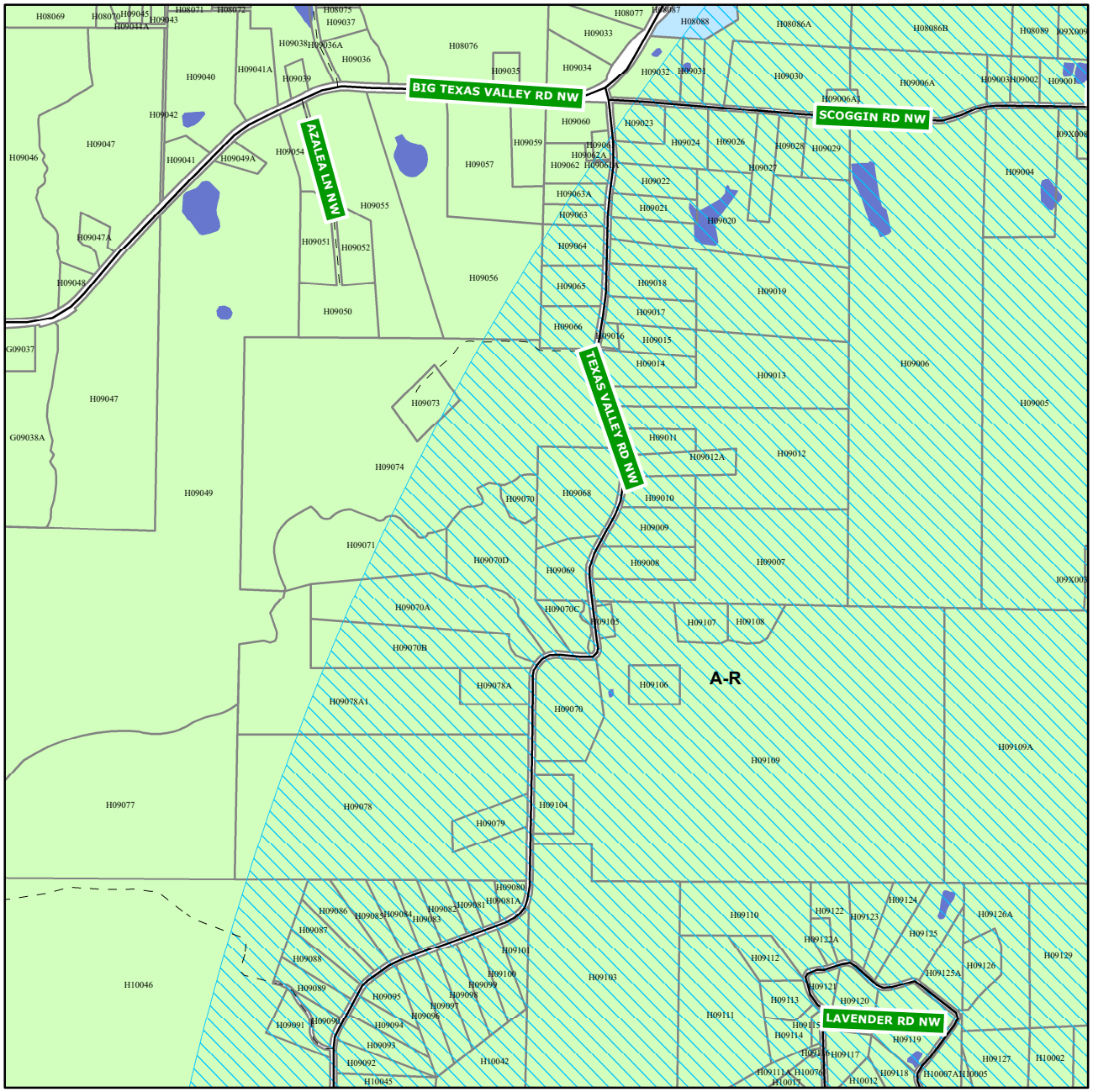

- A-R Agricultural Residential
- S-R Suburban Residential
- H-T-R High Density Traditional Residential
- L-T-R Low Density Traditional Residential
- D-R Duplex Residential
- M-R Multifamily Residential
- U-M-U Urban Mixed Use
- N-O-C Neighborhood Office Commercial
- O-I Office Institutional
- C-C Community Commercial
- C-B-C Central Business Commercial
- H-C General Heavy Commercial
- L-I Light Industrial
- H-I Heavy Industrial
- P-D Planned Development
- City Boundaries
- River Overlay Zoning
- Airport Overlay Zoning
- Lake/Pond
- River
- US Highway
- State Highway
- Local Road
- Railroad

Zoning Districts Maps
Rome-Floyd County, Georgia:
This is the Official Zoning Map(s) referred to in Article 3.2.1 of the Rome-Floyd County, Georgia, Unified Land Development Code as of 2001.

1:18,000

0 1,000 2,000 3,000 4,000
Feet

For notations, references, conditions and other information see ReZDbReplacedMCP2.xlsx which is made a part of this Official Zoning Map by reference.
Adopted: 2001
Revised: 2022

Zoning Districts Maps
Rome-Floyd County, Georgia

Tax Map Index Number:

H10

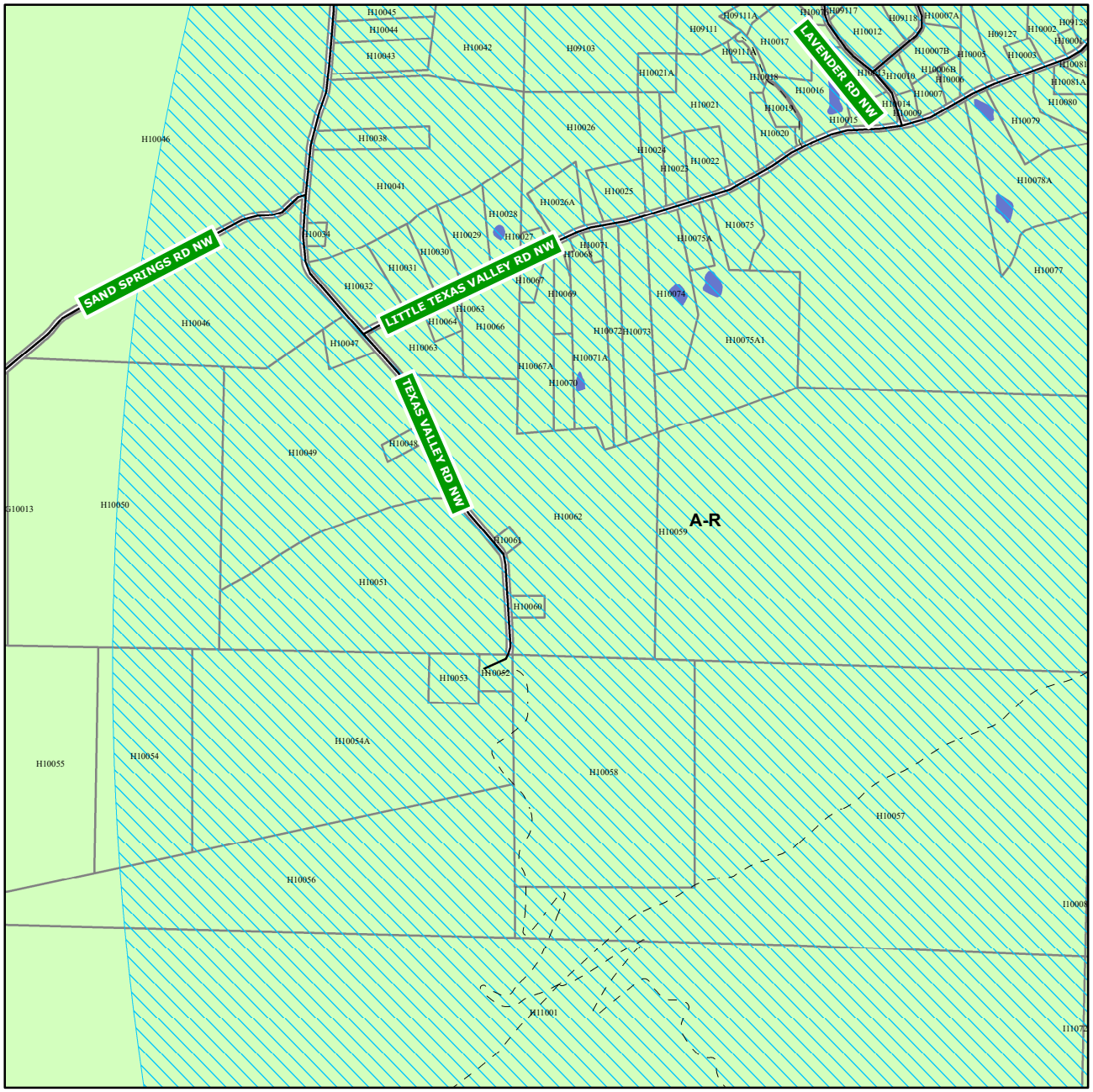

- A-R Agricultural Residential
- S-R Suburban Residential
- H-T-R High Density Traditional Residential
- L-T-R Low Density Traditional Residential
- D-R Duplex Residential
- M-R Multifamily Residential
- U-M-U Urban Mixed Use
- N-O-C Neighborhood Office Commercial
- O-I Office Institutional
- C-C Community Commercial
- C-B-C Central Business Commercial
- H-C General Heavy Commercial
- L-I Light Industrial
- H-I Heavy Industrial
- P-D Planned Development
- City Boundaries
- River Overlay Zoning
- Airport Overlay Zoning
- Lake/Pond
- River
- US Highway
- State Highway
- Local Road
- Railroad

1:18,000

0 1,000 2,000 3,000 4,000

Feet

Zoning Districts Maps
Rome-Floyd County, Georgia:
This is the Official Zoning Map(s) referred to in Article 3.2.1 of the Rome-Floyd County, Georgia, Unified Land Development Code as of 2001.

For notations, references, conditions and other information see ReZDbReplacedMCP2.xlsx which is made a part of this Official Zoning Map by reference.
Adopted: 2001
Revised: 2022

Zoning Districts Maps
Rome-Floyd County, Georgia

Tax Map Index Number:

H11

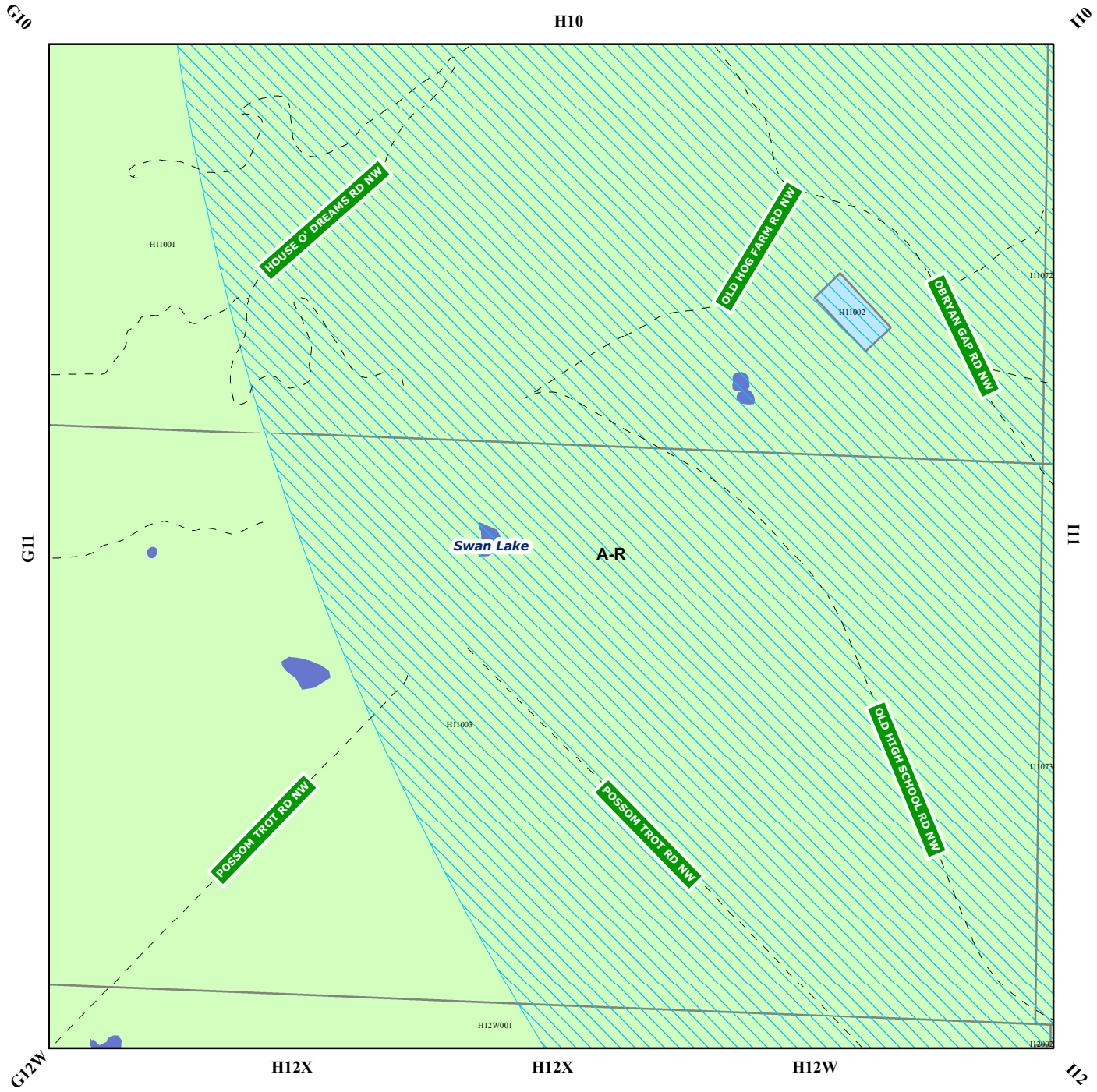

- A-R Agricultural Residential
- S-R Suburban Residential
- H-T-R High Density Traditional Residential
- L-T-R Low Density Traditional Residential
- D-R Duplex Residential
- M-R Multifamily Residential
- U-M-U Urban Mixed Use
- N-O-C Neighborhood Office Commercial
- O-I Office Institutional
- C-C Community Commercial
- C-B-C Central Business Commercial
- H-C General Heavy Commercial
- L-I Light Industrial
- H-I Heavy Industrial
- P-D Planned Development
- City Boundaries
- River Overlay Zoning
- Airport Overlay Zoning
- Lake/Pond
- River
- US Highway
- State Highway
- Local Road
- Railroad

1:18,000

0 1,000 2,000 3,000 4,000

Feet

Zoning Districts Maps
Rome-Floyd County, Georgia:
This is the Official Zoning Map(s) referred to in Article 3.2.1 of the Rome-Floyd County, Georgia, Unified Land Development Code as of 2001.

For notations, references, conditions and other information see ReZDbReplacedMCP2.xlsx which is made a part of this Official Zoning Map by reference.
Adopted: 2001
Revised: 2022

Zoning Districts Maps
Rome-Floyd County, Georgia

Tax Map Index Number:

H12W

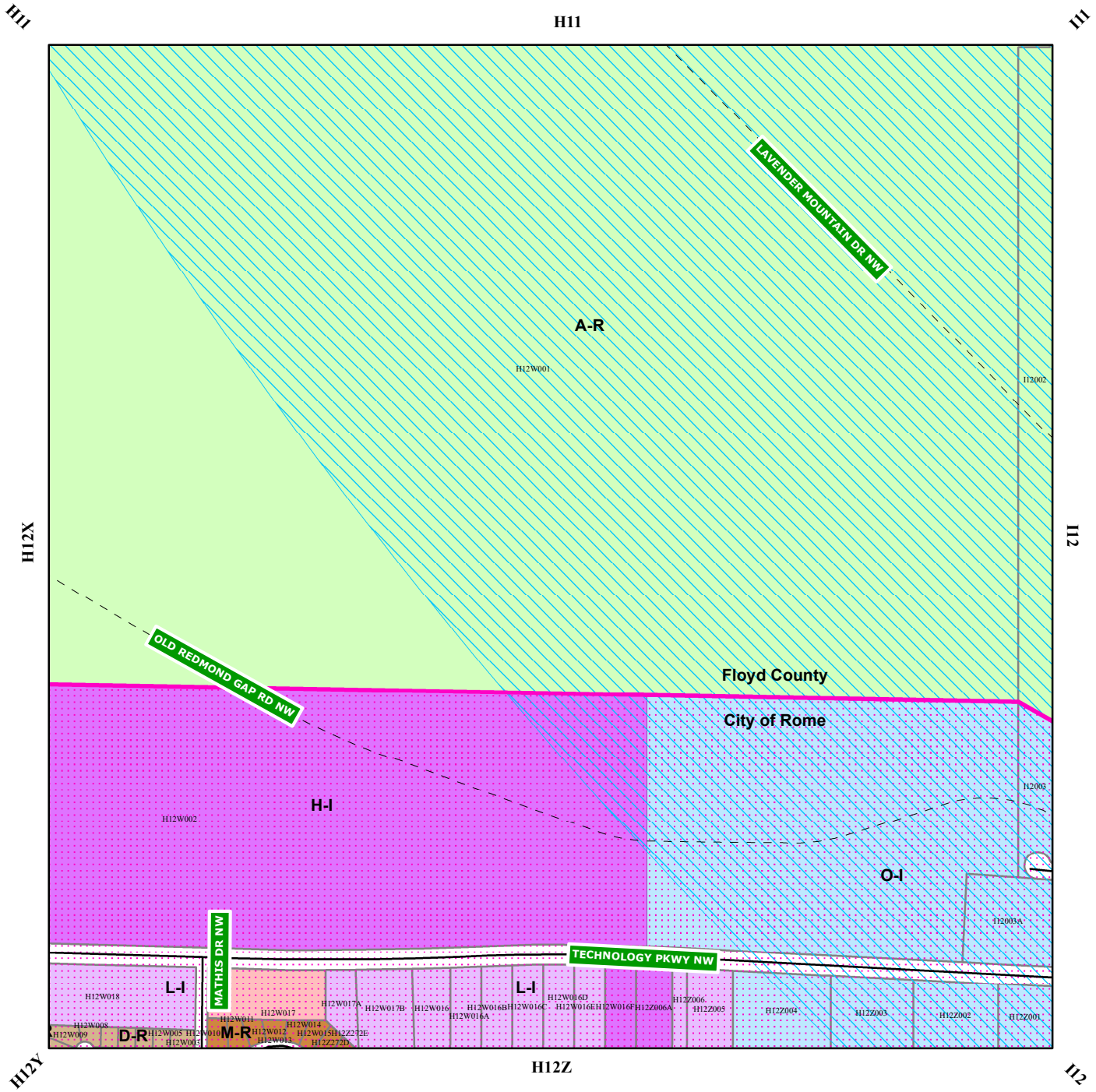

- A-R Agricultural Residential
- S-R Suburban Residential
- H-T-R High Density Traditional Residential
- L-T-R Low Density Traditional Residential
- D-R Duplex Residential
- M-R Multifamily Residential
- U-M-U Urban Mixed Use
- N-O-C Neighborhood Office Commercial
- O-I Office Institutional
- C-C Community Commercial
- C-B-C Central Business Commercial
- H-C General Heavy Commercial
- L-I Light Industrial
- H-I Heavy Industrial
- P-D Planned Development
- City Boundaries
- River Overlay Zoning
- Airport Overlay Zoning
- Lake/Pond
- River
- US Highway
- State Highway
- Local Road
- Railroad

1:9,000

0 500 1,000 1,500 2,000

Feet

Zoning Districts Maps
Rome-Floyd County, Georgia:
This is the Official Zoning Map(s) referred to in Article 3.2.1 of the Rome-Floyd County, Georgia, Unified Land Development Code as of 2001.

For notations, references, conditions and other information see ReZDbReplacedMCP2.xlsx which is made a part of this Official Zoning Map by reference.
Adopted: 2001
Revised: 2022

Zoning Districts Maps
Rome-Floyd County, Georgia

Tax Map Index Number:

H12X

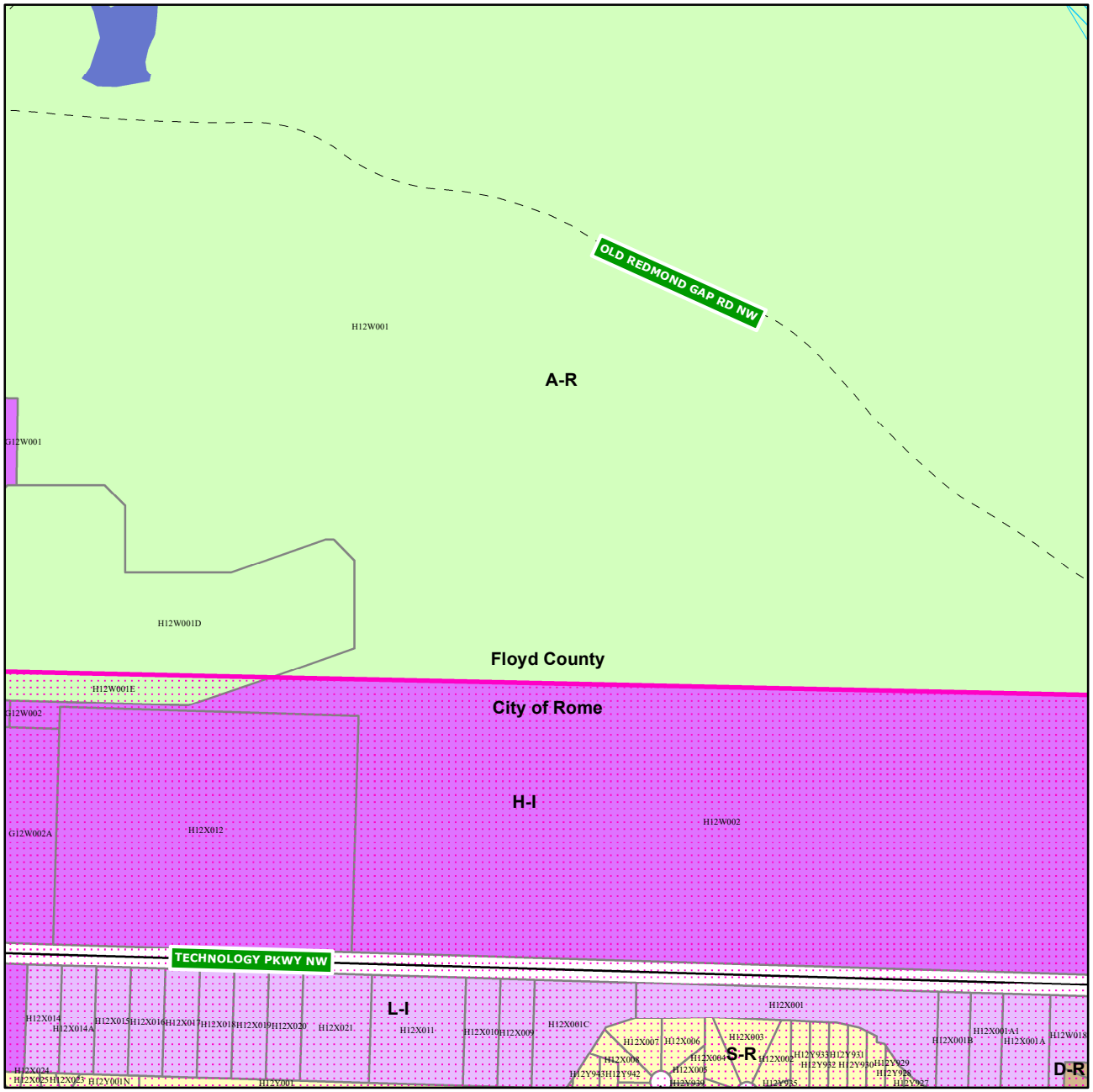

- A-R Agricultural Residential
- S-R Suburban Residential
- H-T-R High Density Traditional Residential
- L-T-R Low Density Traditional Residential
- D-R Duplex Residential
- M-R Multifamily Residential
- U-M-U Urban Mixed Use
- N-O-C Neighborhood Office Commercial
- O-I Office Institutional
- C-C Community Commercial
- C-B-C Central Business Commercial
- H-C General Heavy Commercial
- L-I Light Industrial
- H-I Heavy Industrial
- P-D Planned Development
- City Boundaries
- River Overlay Zoning
- Airport Overlay Zoning
- Lake/Pond
- River
- US Highway
- State Highway
- Local Road
- Railroad

1:9,000

0 500 1,000 1,500 2,000

Feet

Zoning Districts Maps
Rome-Floyd County, Georgia:
This is the Official Zoning Map(s) referred to in Article 3.2.1 of the Rome-Floyd County, Georgia, Unified Land Development Code as of 2001.

For notations, references, conditions and other information see ReZDbReplacedMCP2.xlsx which is made a part of this Official Zoning Map by reference.
Adopted: 2001
Revised: 2022

Zoning Districts Maps
Rome-Floyd County, Georgia

Tax Map Index Number:

H12Y

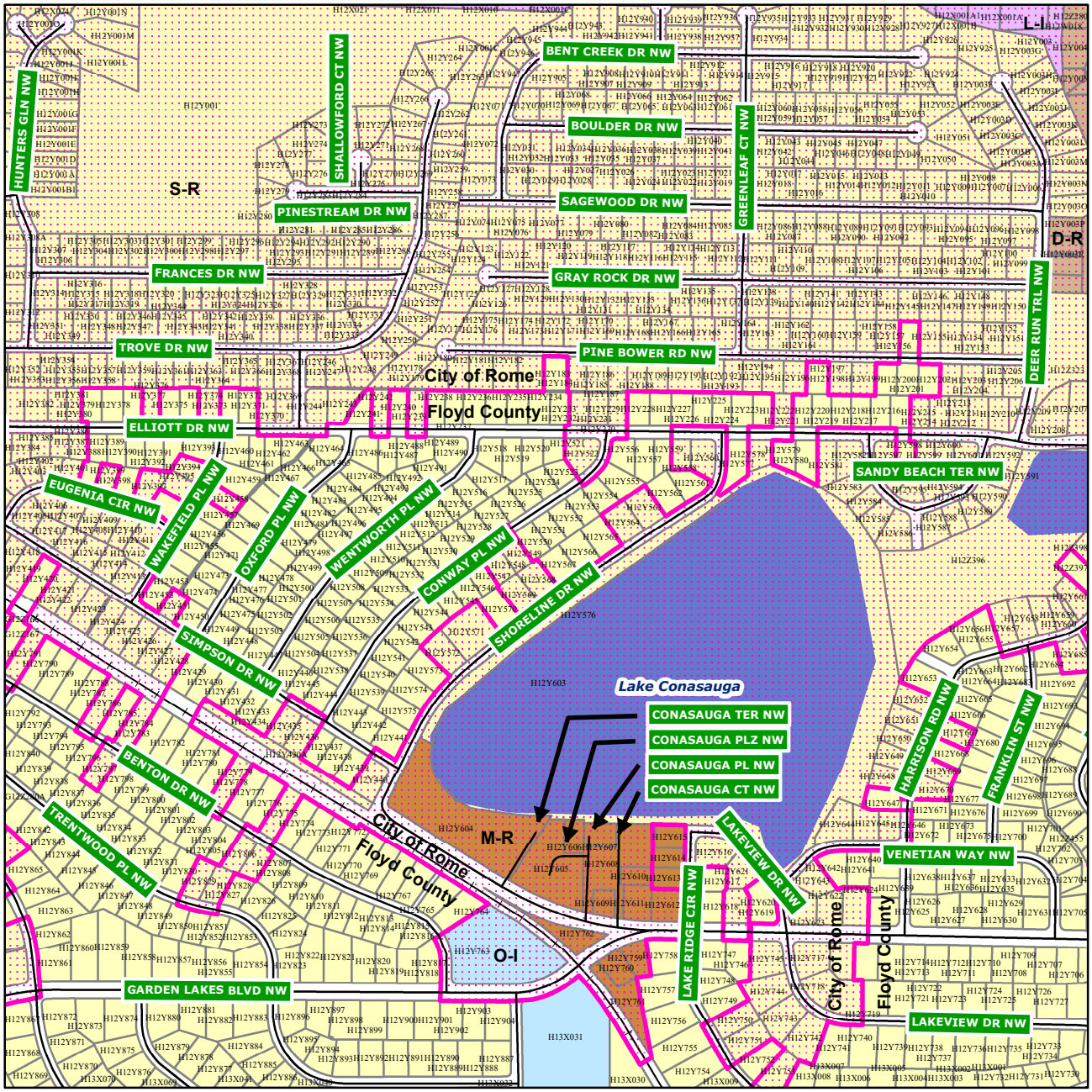

- A-R Agricultural Residential
- S-R Suburban Residential
- H-T-R High Density Traditional Residential
- L-T-R Low Density Traditional Residential
- D-R Duplex Residential
- M-R Multifamily Residential
- U-M-U Urban Mixed Use
- N-O-C Neighborhood Office Commercial
- O-I Office Institutional
- C-C Community Commercial
- C-B-C Central Business Commercial
- H-C General Heavy Commercial
- L-I Light Industrial
- H-I Heavy Industrial
- P-D Planned Development
- City Boundaries
- River Overlay Zoning
- Airport Overlay Zoning
- Lake/Pond
- River
- US Highway
- State Highway
- Local Road
- Railroad

1:9,000

0 500 1,000 1,500 2,000

Feet

Zoning Districts Maps
Rome-Floyd County, Georgia:
This is the Official Zoning Map(s) referred to in Article 3.2.1 of the Rome-Floyd County, Georgia, Unified Land Development Code as of 2001.

For notations, references, conditions and other information see ReZDbReplacedMCP2.xlsx which is made a part of this Official Zoning Map by reference.
Adopted: 2001
Revised: 2022

Zoning Districts Maps
Rome-Floyd County, Georgia

Tax Map Index Number:

H12Z

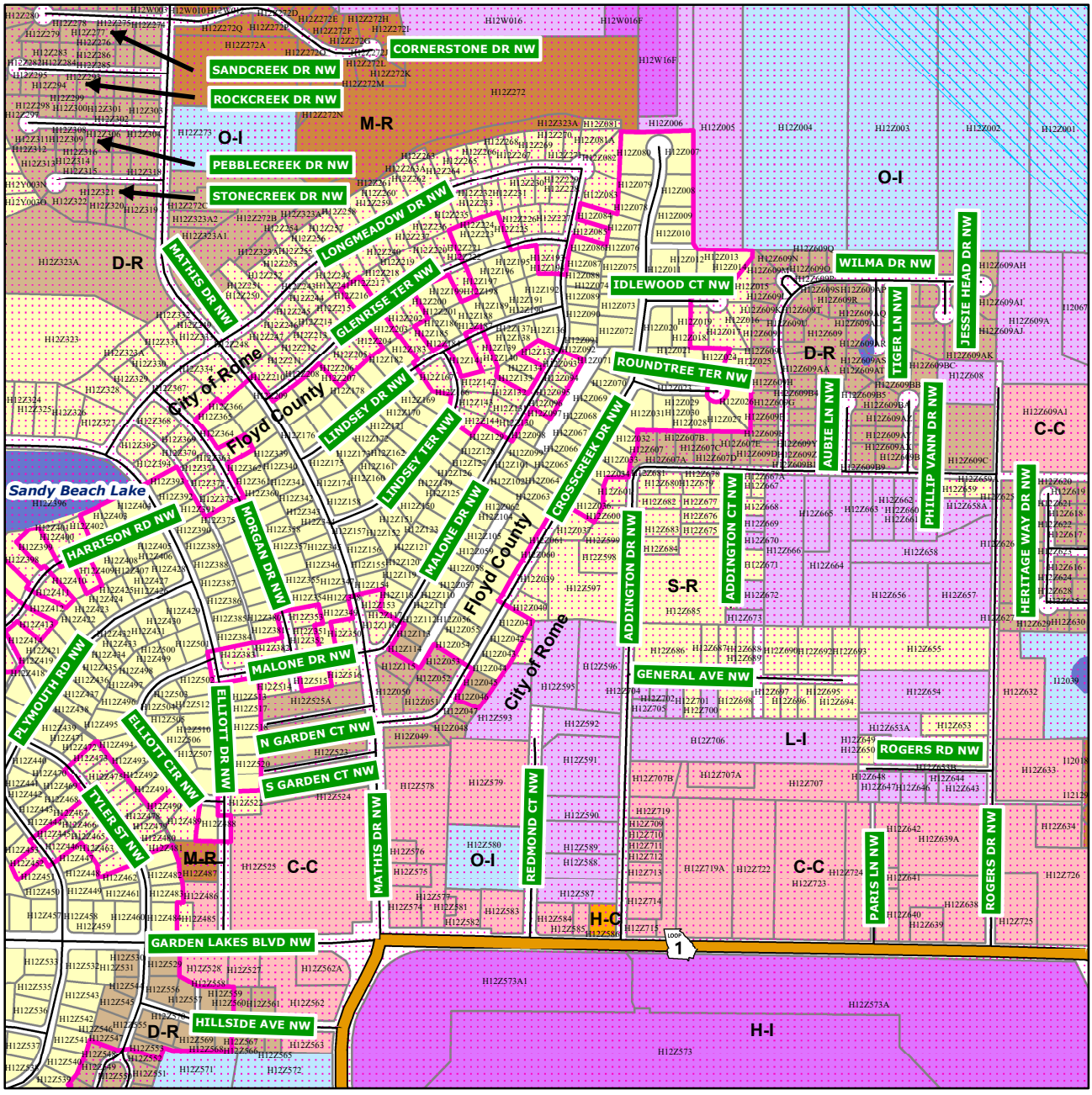

- A-R Agricultural Residential
- S-R Suburban Residential
- H-T-R High Density Traditional Residential
- L-T-R Low Density Traditional Residential
- D-R Duplex Residential
- M-R Multifamily Residential
- U-M-U Urban Mixed Use
- N-O-C Neighborhood Office Commercial
- O-I Office Institutional
- C-C Community Commercial
- C-B-C Central Business Commercial
- H-C General Heavy Commercial
- L-I Light Industrial
- H-I Heavy Industrial
- P-D Planned Development
- City Boundaries
- River Overlay Zoning
- Airport Overlay Zoning
- Lake/Pond
- River
- US Highway
- State Highway
- Local Road
- Railroad

1:9,000

0 500 1,000 1,500 2,000

Feet

Zoning Districts Maps
Rome-Floyd County, Georgia:
This is the Official Zoning Map(s) referred to in Article 3.2.1 of the Rome-Floyd County, Georgia, Unified Land Development Code as of 2001.

For notations, references, conditions and other information see ReZDbReplacedMCP2.xlsx which is made a part of this Official Zoning Map by reference.
Adopted: 2001
Revised: 2022

Zoning Districts Maps
Rome-Floyd County, Georgia

Tax Map Index Number:

H13I

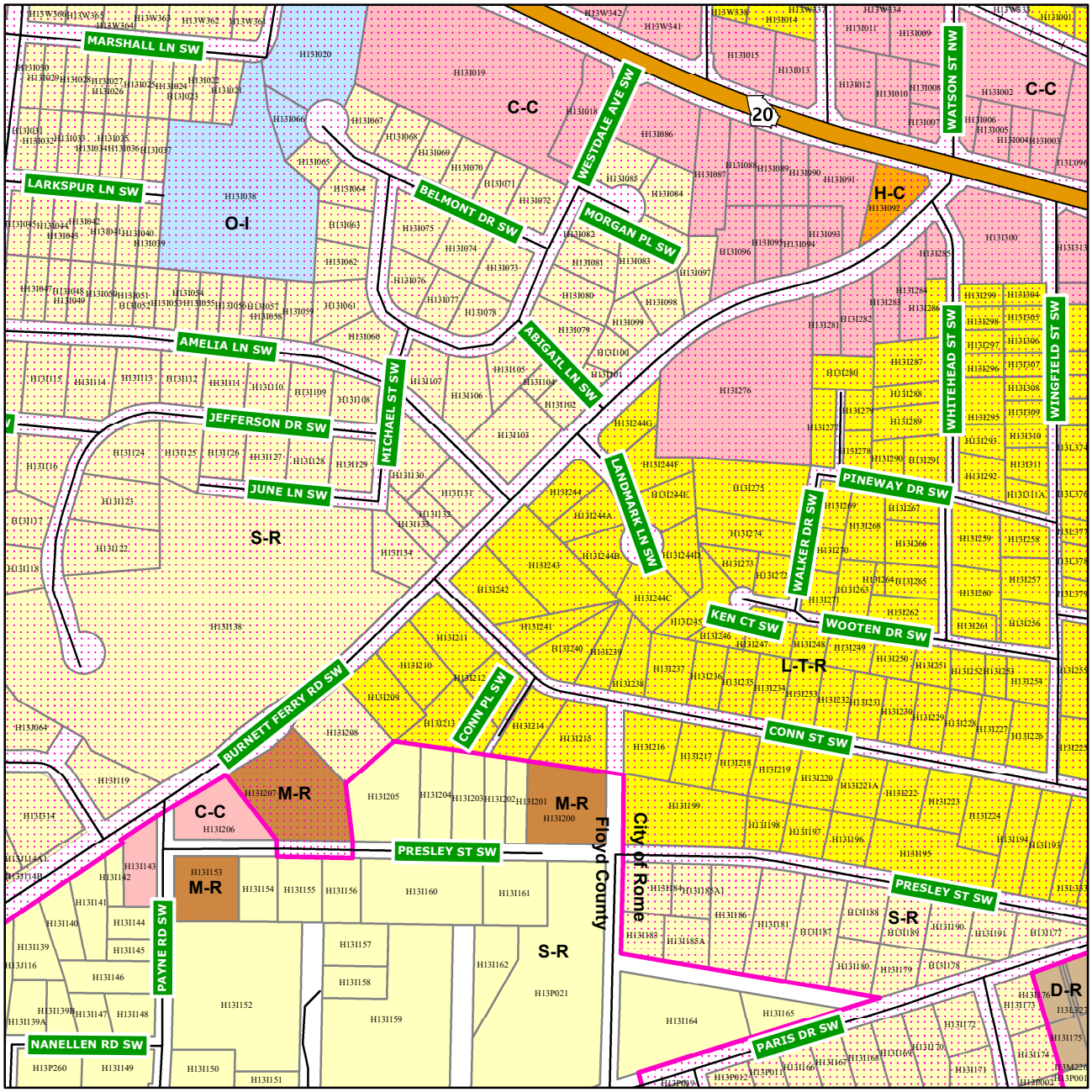

- A-R Agricultural Residential
- S-R Suburban Residential
- H-T-R High Density Traditional Residential
- L-T-R Low Density Traditional Residential
- D-R Duplex Residential
- M-R Multifamily Residential
- U-M-U Urban Mixed Use
- N-O-C Neighborhood Office Commercial
- O-I Office Institutional
- C-C Community Commercial
- C-B-C Central Business Commercial
- H-C General Heavy Commercial
- L-I Light Industrial
- H-I Heavy Industrial
- P-D Planned Development
- City Boundaries
- River Overlay Zoning
- Airport Overlay Zoning
- Lake/Pond
- River
- US Highway
- State Highway
- Local Road
- Railroad

1:4,500

0 250 500 750 1,000

Feet

Zoning Districts Maps
Rome-Floyd County, Georgia:
This is the Official Zoning Map(s) referred to in Article 3.2.1 of the Rome-Floyd County, Georgia, Unified Land Development Code as of 2001.

For notations, references, conditions and other information see ReZDbReplacedMCP2.xlsx which is made a part of this Official Zoning Map by reference.
Adopted: 2001
Revised: 2022

Zoning Districts Maps
Rome-Floyd County, Georgia

Tax Map Index Number:

H13J

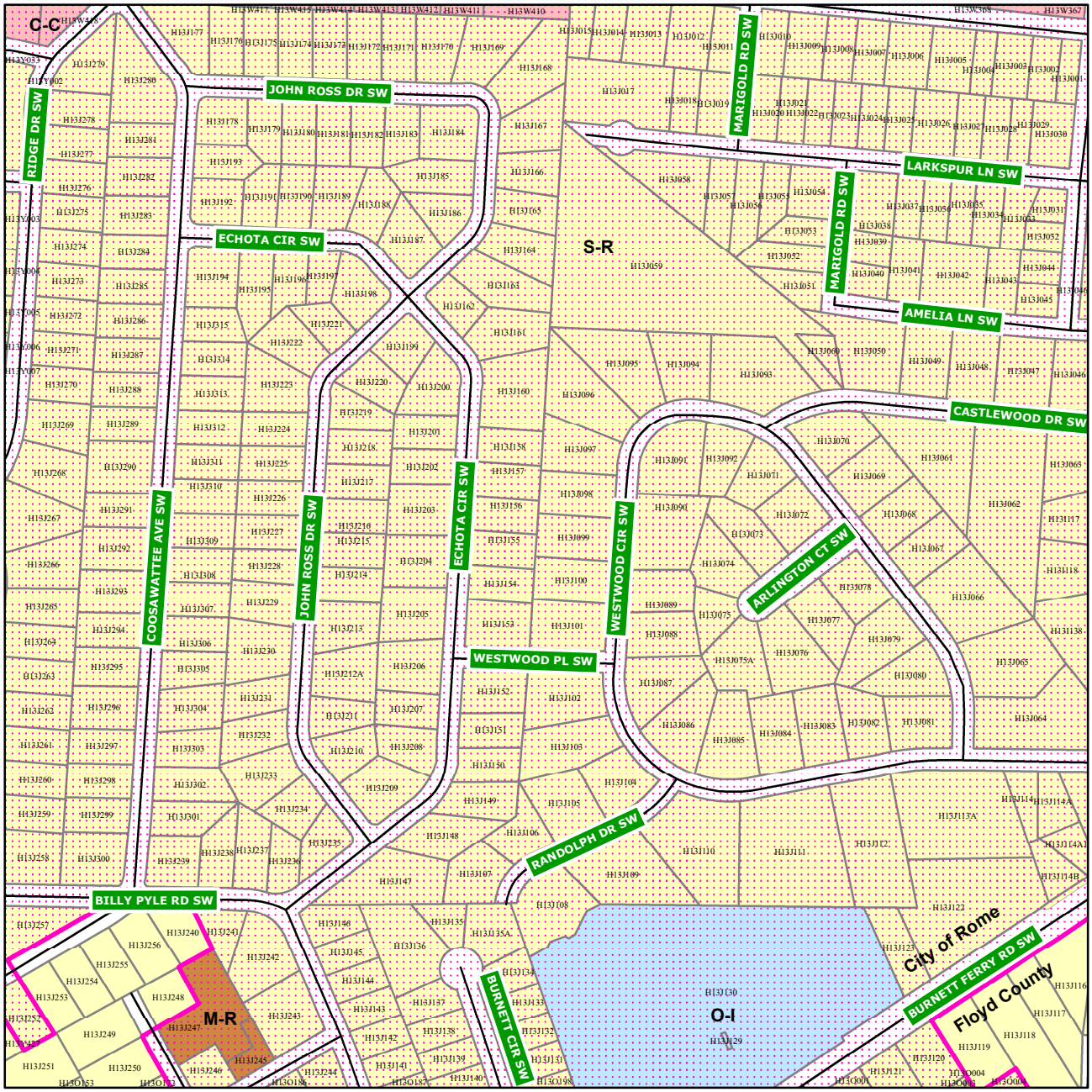

- A-R Agricultural Residential
- S-R Suburban Residential
- H-T-R High Density Traditional Residential
- L-T-R Low Density Traditional Residential
- D-R Duplex Residential
- M-R Multifamily Residential
- U-M-U Urban Mixed Use
- N-O-C Neighborhood Office Commercial
- O-I Office Institutional
- C-C Community Commercial
- C-B-C Central Business Commercial
- H-C General Heavy Commercial
- L-I Light Industrial
- H-I Heavy Industrial
- P-D Planned Development
- City Boundaries
- River Overlay Zoning
- Airport Overlay Zoning
- Lake/Pond
- River
- US Highway
- State Highway
- Local Road
- Railroad

1:4,500

0 250 500 750 1,000

Feet

Zoning Districts Maps
Rome-Floyd County, Georgia:
This is the Official Zoning Map(s) referred to in Article 3.2.1 of the Rome-Floyd County, Georgia, Unified Land Development Code as of 2001.

For notations, references, conditions and other information see ReZDbReplacedMCP2.xlsx which is made a part of this Official Zoning Map by reference.
Adopted: 2001
Revised: 2022

Zoning Districts Maps
Rome-Floyd County, Georgia

Tax Map Index Number:

H13O

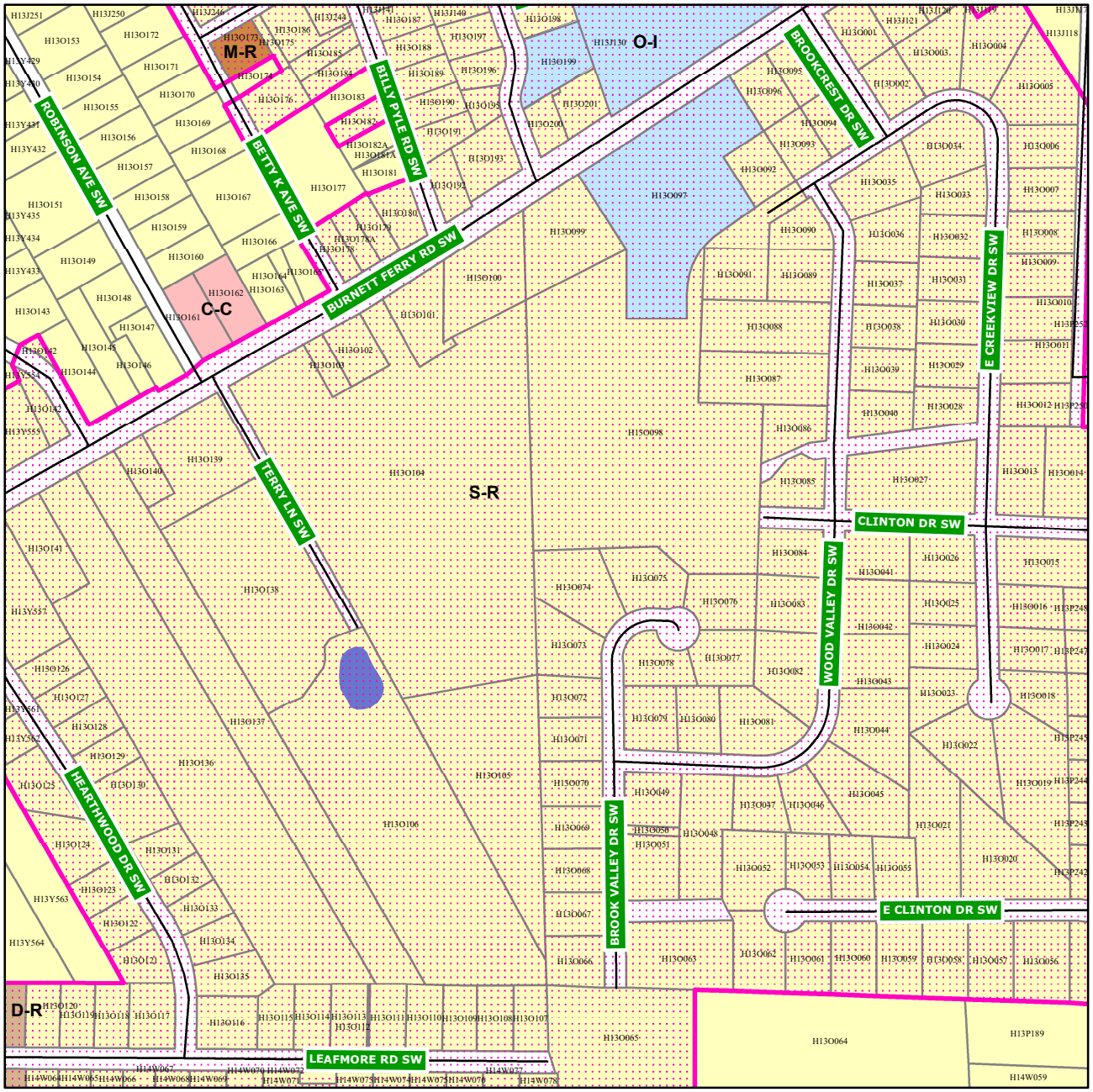

- A-R Agricultural Residential
- S-R Suburban Residential
- H-T-R High Density Traditional Residential
- L-T-R Low Density Traditional Residential
- D-R Duplex Residential
- M-R Multifamily Residential
- U-M-U Urban Mixed Use
- N-O-C Neighborhood Office Commercial
- O-I Office Institutional
- C-C Community Commercial
- C-B-C Central Business Commercial
- H-C General Heavy Commercial
- L-I Light Industrial
- H-I Heavy Industrial
- P-D Planned Development
- City Boundaries
- River Overlay Zoning
- Airport Overlay Zoning
- Lake/Pond
- River
- US Highway
- State Highway
- Local Road
- Railroad

1:4,500

0 250 500 750 1,000

Feet

Zoning Districts Maps
Rome-Floyd County, Georgia:
This is the Official Zoning Map(s) referred to in Article 3.2.1 of the Rome-Floyd County, Georgia, Unified Land Development Code as of 2001.

For notations, references, conditions and other information see ReZDbReplacedMCP2.xlsx which is made a part of this Official Zoning Map by reference.
Adopted: 2001
Revised: 2022

Zoning Districts Maps
Rome-Floyd County, Georgia

Tax Map Index Number:

H13P

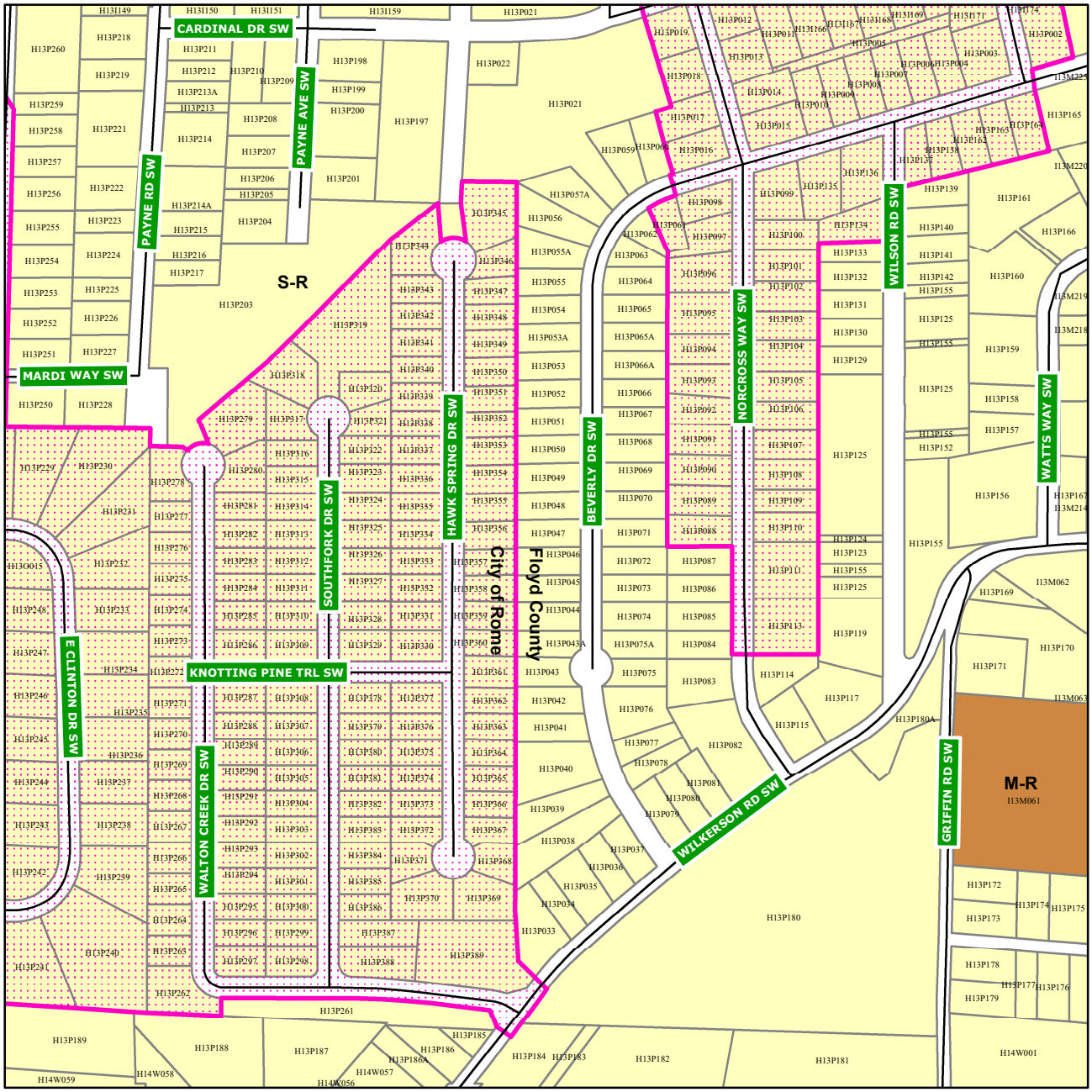

- A-R Agricultural Residential
- S-R Suburban Residential
- H-T-R High Density Traditional Residential
- L-T-R Low Density Traditional Residential
- D-R Duplex Residential
- M-R Multifamily Residential
- U-M-U Urban Mixed Use
- N-O-C Neighborhood Office Commercial
- O-I Office Institutional
- C-C Community Commercial
- C-B-C Central Business Commercial
- H-C General Heavy Commercial
- L-I Light Industrial
- H-I Heavy Industrial
- P-D Planned Development
- City Boundaries
- River Overlay Zoning
- Airport Overlay Zoning
- Lake/Pond
- River
- US Highway
- State Highway
- Local Road
- Railroad

1:4,500

0 250 500 750 1,000

Feet

Zoning Districts Maps
Rome-Floyd County, Georgia:
This is the Official Zoning Map(s) referred to in Article 3.2.1 of the Rome-Floyd County, Georgia, Unified Land Development Code as of 2001.

For notations, references, conditions and other information see ReZDbReplacedMCP2.xlsx which is made a part of this Official Zoning Map by reference.
Adopted: 2001
Revised: 2022

Zoning Districts Maps
Rome-Floyd County, Georgia

Tax Map Index Number:

H13W

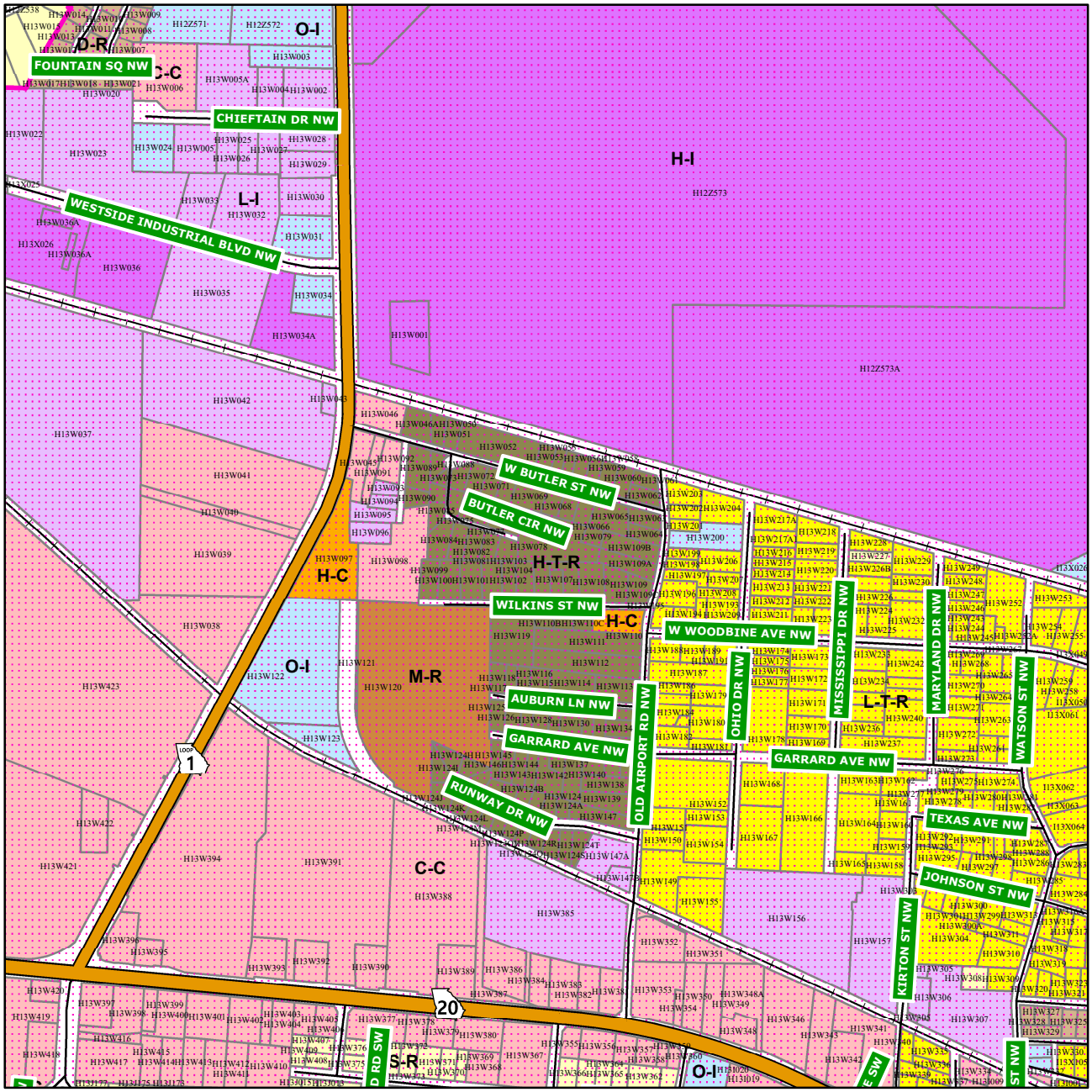

- A-R Agricultural Residential
- S-R Suburban Residential
- H-T-R High Density Traditional Residential
- L-T-R Low Density Traditional Residential
- D-R Duplex Residential
- M-R Multifamily Residential
- U-M-U Urban Mixed Use
- N-O-C Neighborhood Office Commercial
- O-I Office Institutional
- C-C Community Commercial
- C-B-C Central Business Commercial
- H-C General Heavy Commercial
- L-I Light Industrial
- H-I Heavy Industrial
- P-D Planned Development
- City Boundaries
- River Overlay Zoning
- Airport Overlay Zoning
- Lake/Pond
- River
- US Highway
- State Highway
- Local Road
- Railroad

1:9,000

0 500 1,000 1,500 2,000

Feet

Zoning Districts Maps
Rome-Floyd County, Georgia:
This is the Official Zoning Map(s) referred to in Article 3.2.1 of the Rome-Floyd County, Georgia, Unified Land Development Code as of 2001.

For notations, references, conditions and other information see ReZDbReplacedMCP2.xlsx which is made a part of this Official Zoning Map by reference.
Adopted: 2001
Revised: 2022

Zoning Districts Maps
Rome-Floyd County, Georgia

Tax Map Index Number:

H13X

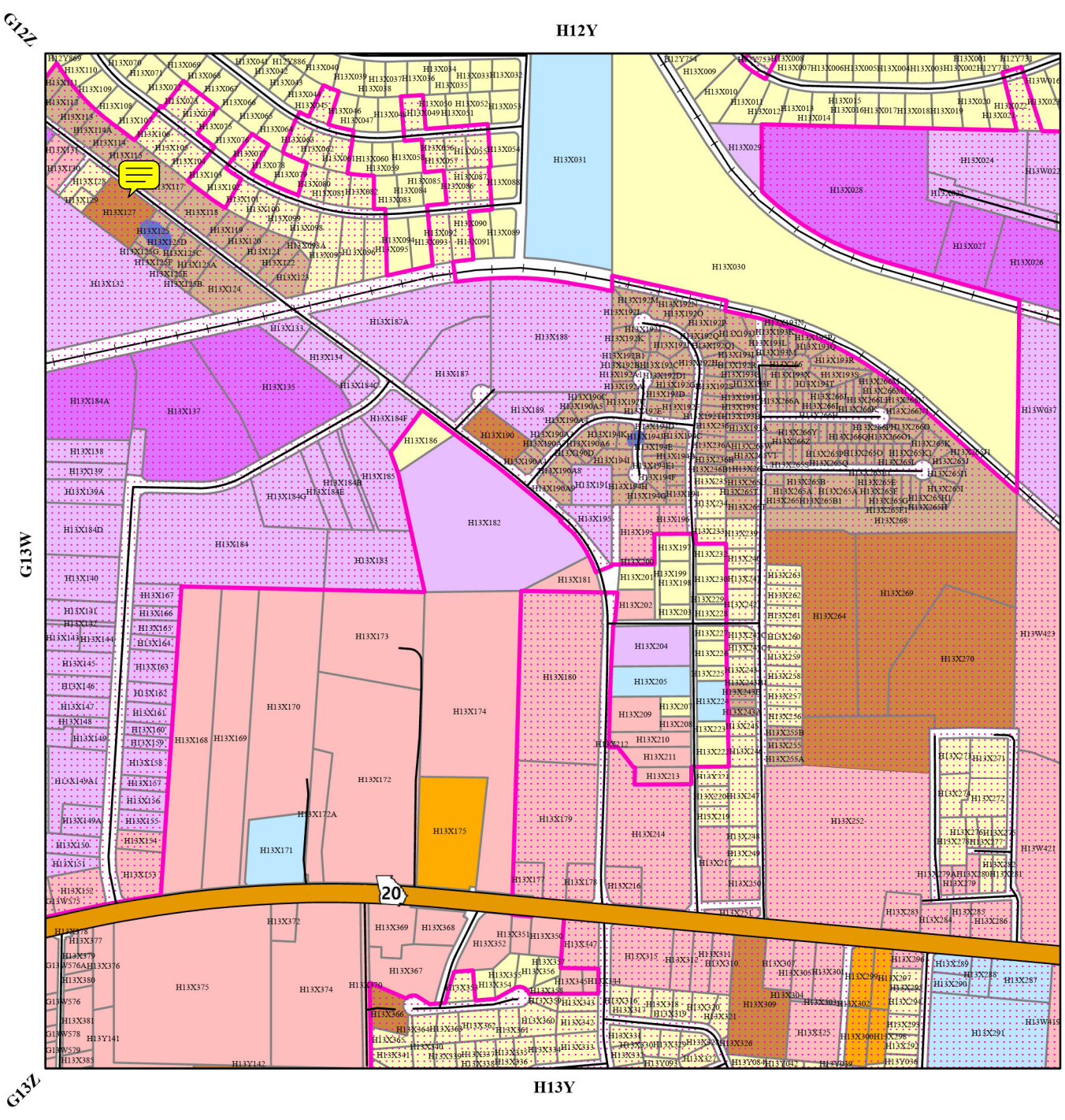

- A-R Agricultural Residential
- S-R Suburban Residential
- H-T-R High Density Traditional Residential
- L-T-R Low Density Traditional Residential
- D-R Duplex Residential
- M-R Multifamily Residential
- U-M-U Urban Mixed Use
- N-O-C Neighborhood Office Commercial
- O-I Office Institutional
- C-C Community Commercial
- C-B-C Central Business Commercial
- H-C General Heavy Commercial
- L-I Light Industrial
- H-I Heavy Industrial
- P-D Planned Development
- City Boundaries
- River Overlay Zoning
- Airport Overlay Zoning
- Lake/Pond
- River
- US Highway
- State Highway
- Local Road
- Railroad

1:9,000

0 500 1,000 1,500 2,000

Feet

Zoning Districts Maps
Rome-Floyd County, Georgia:
This is the Official Zoning Map(s) referred to in Article 3.2.1 of the Rome-Floyd County, Georgia, Unified Land Development Code as of 2001.

For notations, references, conditions and other information see ReZDbReplacedMCP2.xlsx which is made a part of this Official Zoning Map by reference.
Adopted: 2001
Revised: 2022

Zoning Districts Maps
Rome-Floyd County, Georgia

Tax Map Index Number:

H13Y

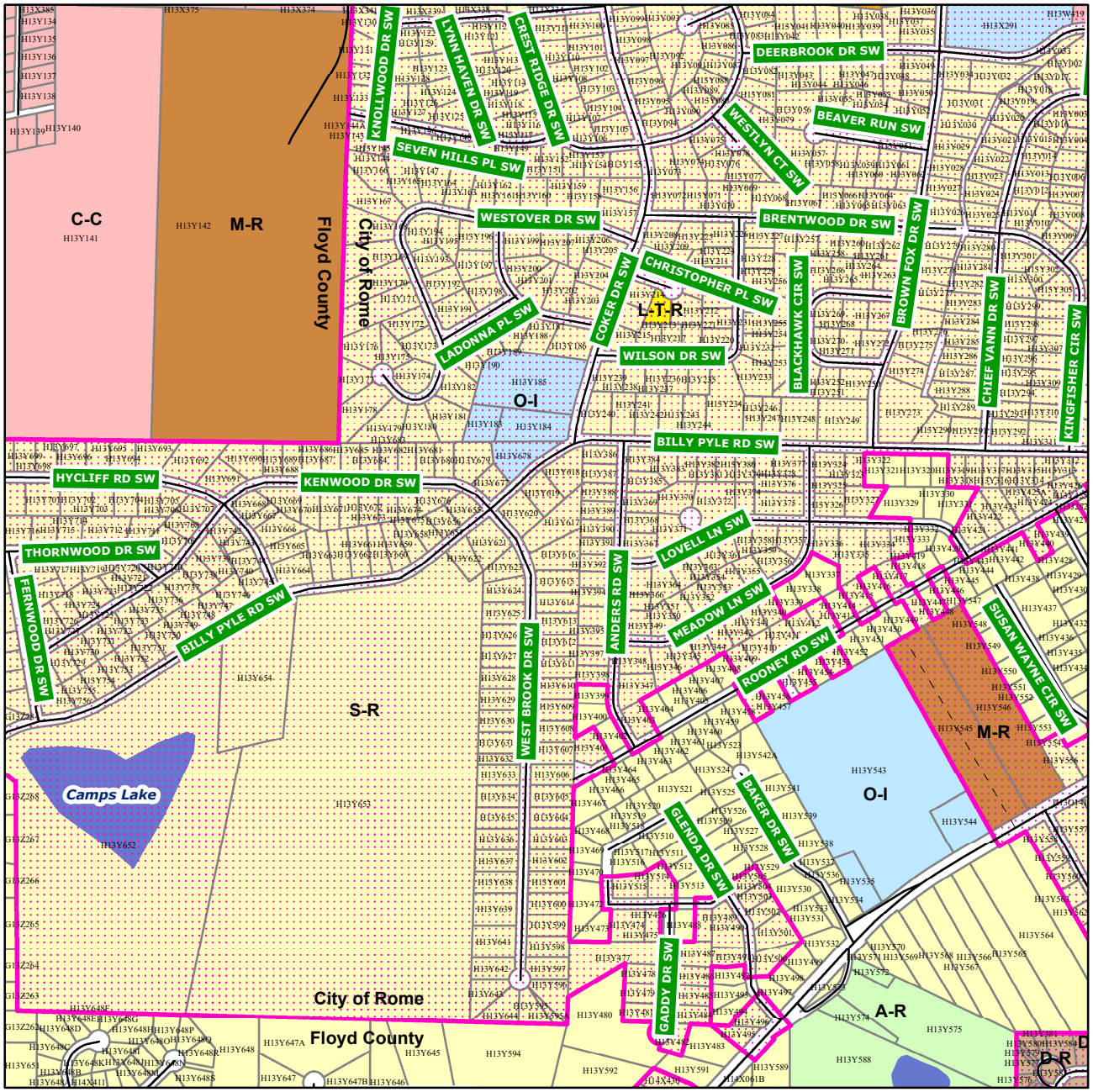

- A-R Agricultural Residential
- S-R Suburban Residential
- H-T-R High Density Traditional Residential
- L-T-R Low Density Traditional Residential
- D-R Duplex Residential
- M-R Multifamily Residential
- U-M-U Urban Mixed Use
- N-O-C Neighborhood Office Commercial
- O-I Office Institutional
- C-C Community Commercial
- C-B-C Central Business Commercial
- H-C General Heavy Commercial
- L-I Light Industrial
- H-I Heavy Industrial
- P-D Planned Development
- City Boundaries
- River Overlay Zoning
- Airport Overlay Zoning
- Lake/Pond
- River
- US Highway
- State Highway
- Local Road
- Railroad

1:9,000

0 500 1,000 1,500 2,000

Feet

Zoning Districts Maps
Rome-Floyd County, Georgia:
This is the Official Zoning Map(s) referred to in Article 3.2.1 of the Rome-Floyd County, Georgia, Unified Land Development Code as of 2001.

For notations, references, conditions and other information see ReZDbReplacedMCP2.xlsx which is made a part of this Official Zoning Map by reference.
Adopted: 2001
Revised: 2022

Zoning Districts Maps
Rome-Floyd County, Georgia

Tax Map Index Number:

H14W

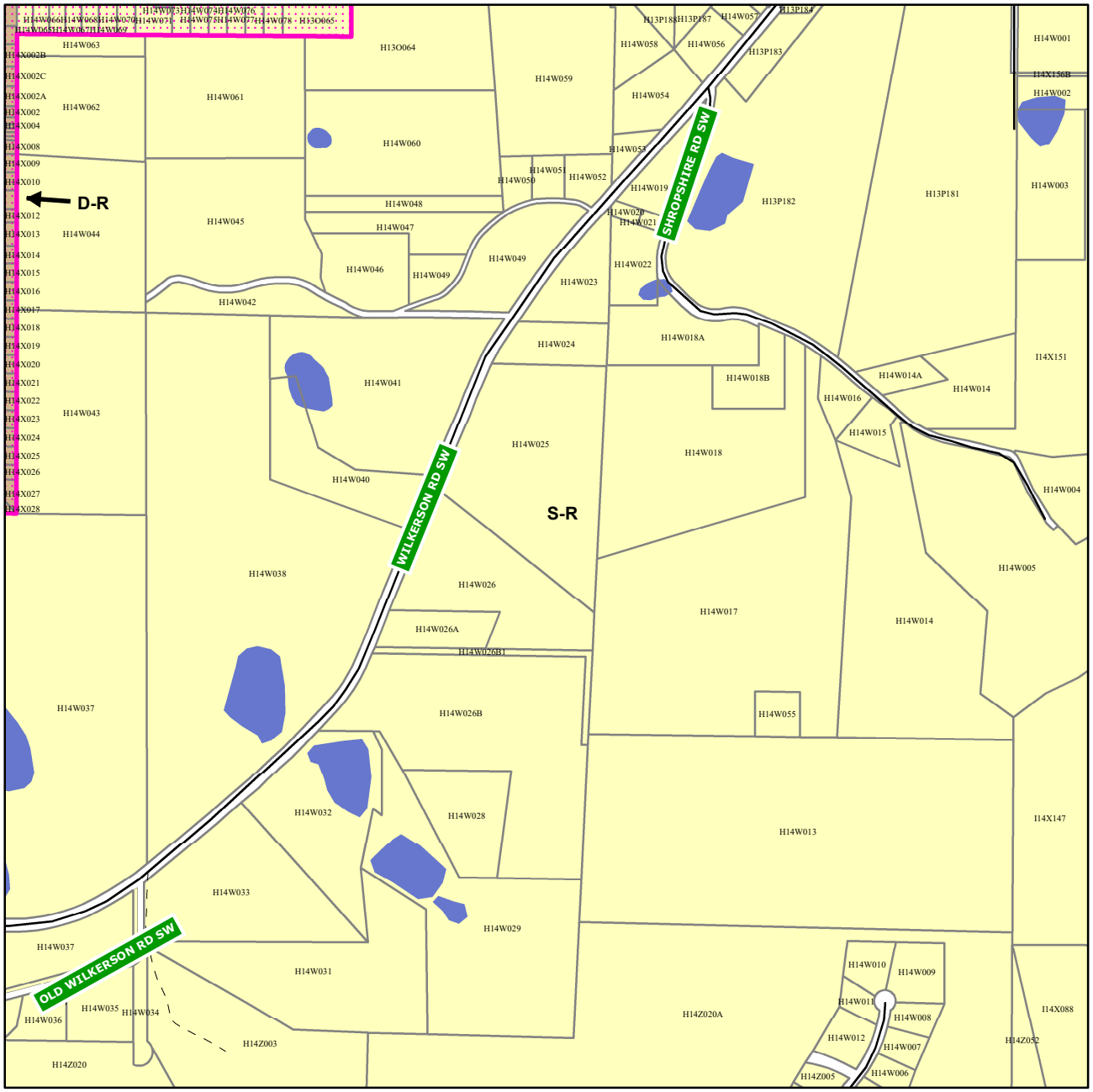

- A-R Agricultural Residential
- S-R Suburban Residential
- H-T-R High Density Traditional Residential
- L-T-R Low Density Traditional Residential
- D-R Duplex Residential
- M-R Multifamily Residential
- U-M-U Urban Mixed Use
- N-O-C Neighborhood Office Commercial
- O-I Office Institutional
- C-C Community Commercial
- C-B-C Central Business Commercial
- H-C General Heavy Commercial
- L-I Light Industrial
- H-I Heavy Industrial
- P-D Planned Development
- City Boundaries
- River Overlay Zoning
- Airport Overlay Zoning
- Lake/Pond
- River
- US Highway
- State Highway
- Local Road
- Railroad

1:9,000

0 500 1,000 1,500 2,000

Feet

Zoning Districts Maps
Rome-Floyd County, Georgia:
This is the Official Zoning Map(s) referred to in Article 3.2.1 of the Rome-Floyd County, Georgia, Unified Land Development Code as of 2001.

For notations, references, conditions and other information see ReZDbReplacedMCP2.xlsx which is made a part of this Official Zoning Map by reference.
Adopted: 2001
Revised: 2022

Zoning Districts Maps
Rome-Floyd County, Georgia

Tax Map Index Number:

H14X

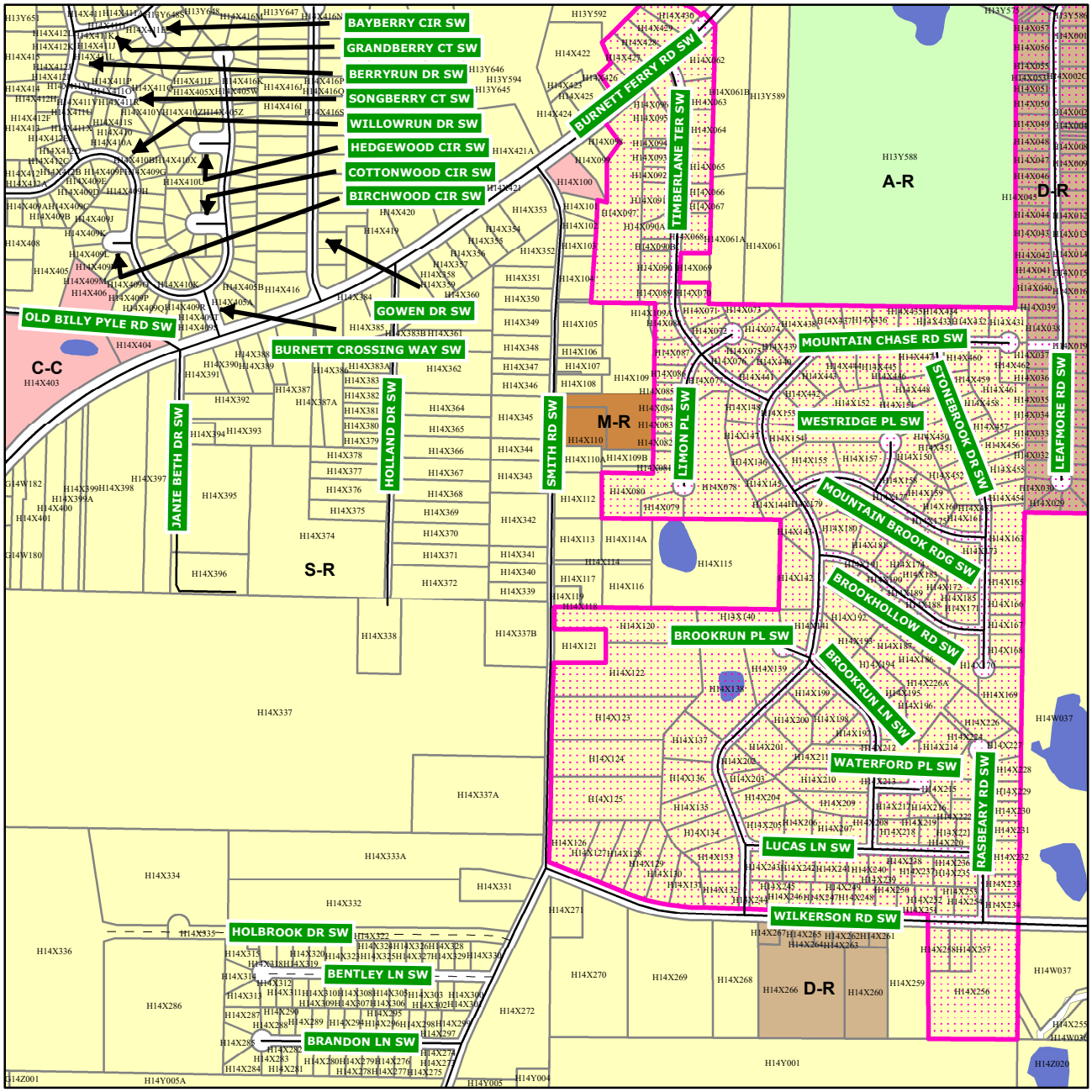

- A-R Agricultural Residential
- S-R Suburban Residential
- H-T-R High Density Traditional Residential
- L-T-R Low Density Traditional Residential
- D-R Duplex Residential
- M-R Multifamily Residential
- U-M-U Urban Mixed Use
- N-O-C Neighborhood Office Commercial
- O-I Office Institutional
- C-C Community Commercial
- C-B-C Central Business Commercial
- H-C General Heavy Commercial
- L-I Light Industrial
- H-I Heavy Industrial
- P-D Planned Development
- City Boundaries
- River Overlay Zoning
- Airport Overlay Zoning
- Lake/Pond
- River
- US Highway
- State Highway
- Local Road
- Railroad

1:9,000

0 500 1,000 1,500 2,000

Feet

Zoning Districts Maps
Rome-Floyd County, Georgia:
This is the Official Zoning Map(s) referred to in Article 3.2.1 of the Rome-Floyd County, Georgia, Unified Land Development Code as of 2001.

For notations, references, conditions and other information see ReZDbReplacedMCP2.xlsx which is made a part of this Official Zoning Map by reference.
Adopted: 2001
Revised: 2022

Zoning Districts Maps
Rome-Floyd County, Georgia

Tax Map Index Number:

H14Y

A-R Agricultural Residential	U-M-U Urban Mixed Use	L-I Light Industrial	Lake/Pond
S-R Suburban Residential	N-O-C Neighborhood Office Commercial	H-I Heavy Industrial	River
H-T-R High Density Traditional Residential	O-I Office Institutional	P-D Planned Development	US Highway
L-T-R Low Density Traditional Residential	C-C Community Commercial	City Boundaries	State Highway
D-R Duplex Residential	C-B-C Central Business Commercial	River Overlay Zoning	Local Road
M-R Multifamily Residential	H-C General Heavy Commercial	Airport Overlay Zoning	Railroad

1:9,000

0 500 1,000 1,500 2,000

Feet

Zoning Districts Maps
Rome-Floyd County, Georgia:
This is the Official Zoning Map(s) referred to in Article 3.2.1 of the Rome-Floyd County, Georgia, Unified Land Development Code as of 2001.

For notations, references, conditions and other information see ReZDbReplacedMCP2.xlsx which is made a part of this Official Zoning Map by reference.
Adopted: 2001
Revised: 2022

Zoning Districts Maps
Rome-Floyd County, Georgia

Tax Map Index Number:

H14Z

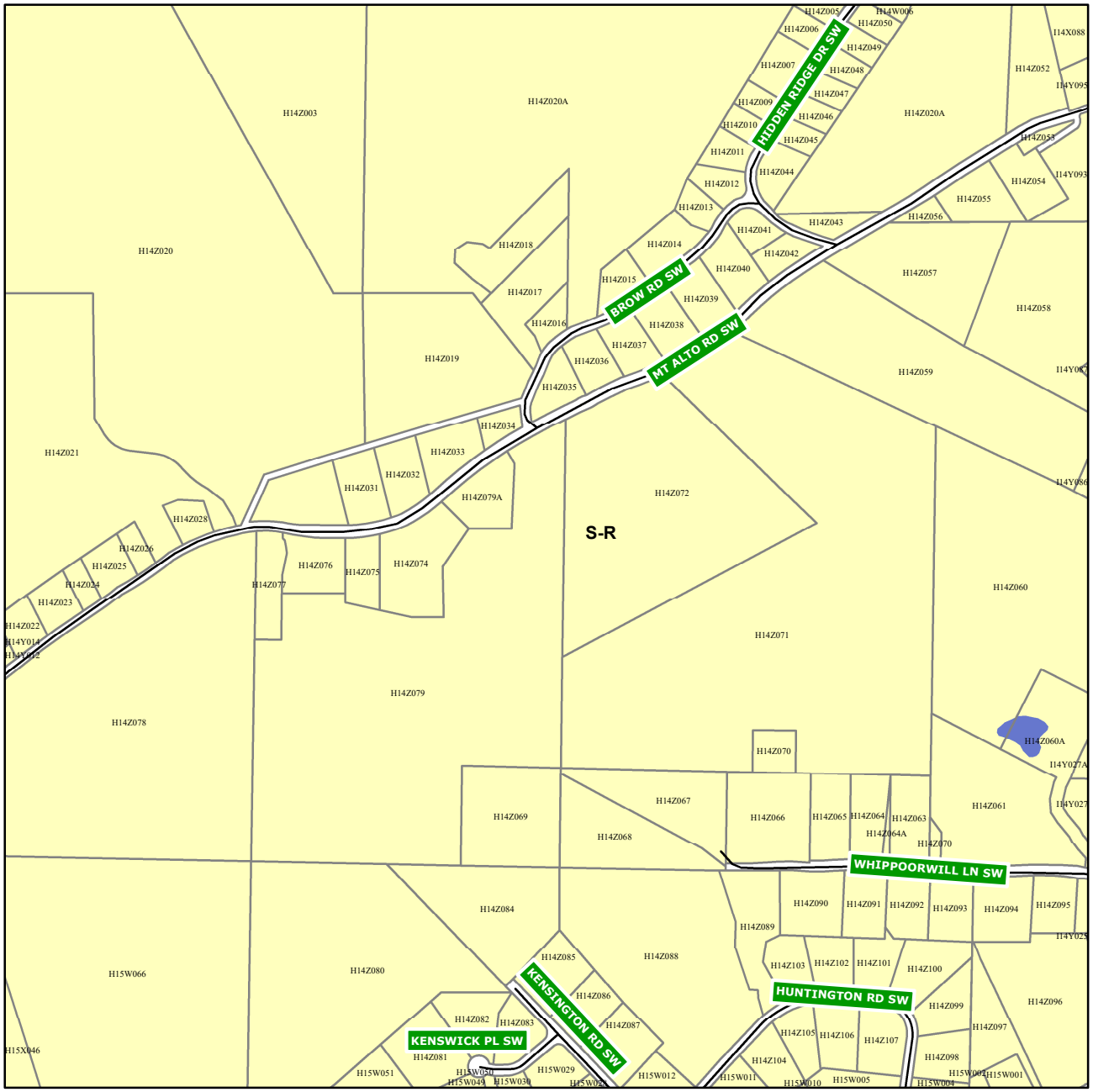

A-R Agricultural Residential	U-M-U Urban Mixed Use	L-I Light Industrial	Lake/Pond
S-R Suburban Residential	N-O-C Neighborhood Office Commercial	H-I Heavy Industrial	River
H-T-R High Density Traditional Residential	O-I Office Institutional	P-D Planned Development	US Highway
L-T-R Low Density Traditional Residential	C-C Community Commercial	City Boundaries	State Highway
D-R Duplex Residential	C-B-C Central Business Commercial	River Overlay Zoning	Local Road
M-R Multifamily Residential	H-C General Heavy Commercial	Airport Overlay Zoning	Railroad

1:9,000

0 500 1,000 1,500 2,000

Feet

Zoning Districts Maps
Rome-Floyd County, Georgia:
This is the Official Zoning Map(s) referred to in Article 3.2.1 of the Rome-Floyd County, Georgia, Unified Land Development Code as of 2001.

For notations, references, conditions and other information see ReZDbReplacedMCP2.xlsx which is made a part of this Official Zoning Map by reference.
Adopted: 2001
Revised: 2022

Zoning Districts Maps
Rome-Floyd County, Georgia

Tax Map Index Number:

H15W

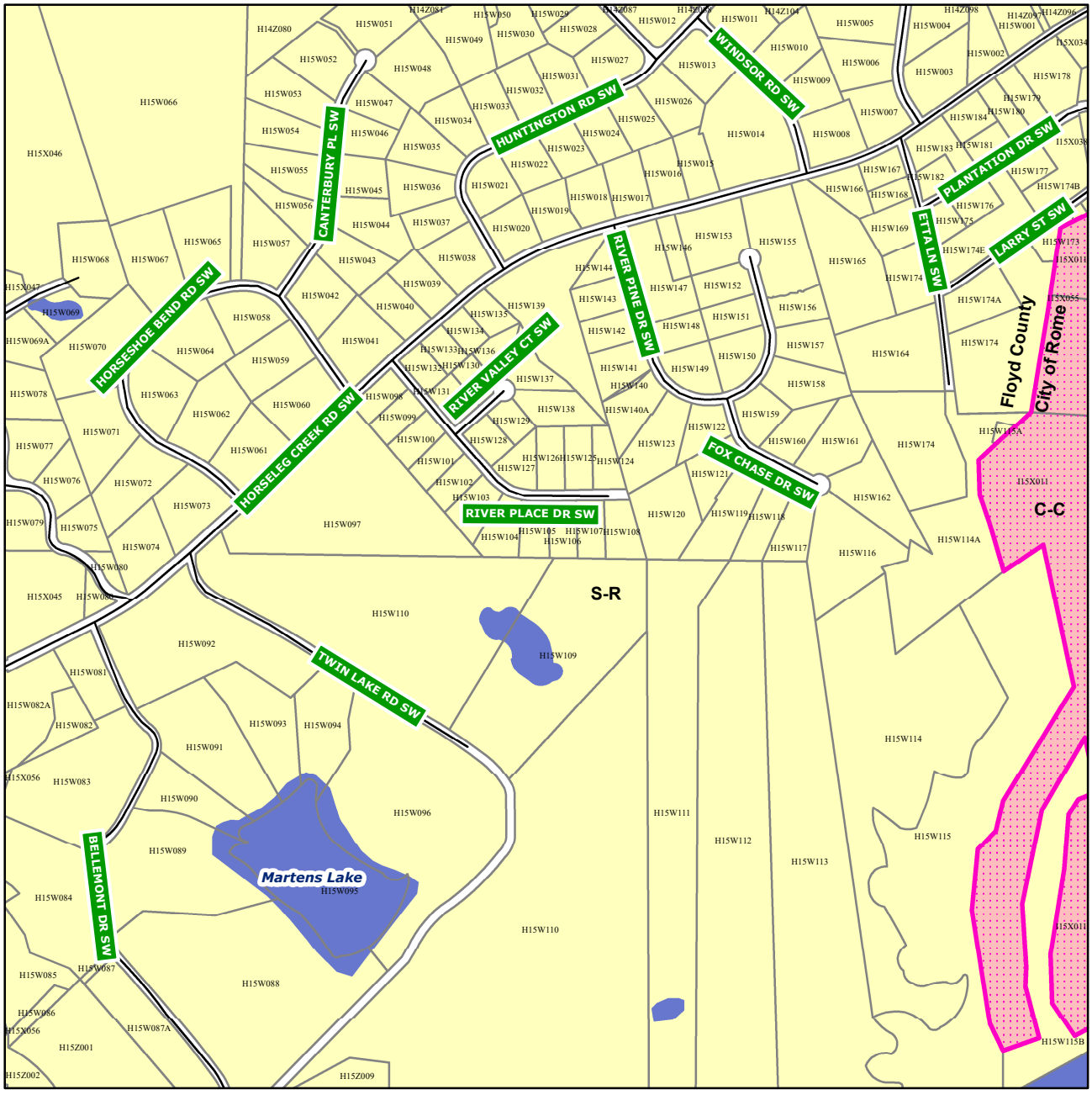

- A-R Agricultural Residential
- S-R Suburban Residential
- H-T-R High Density Traditional Residential
- L-T-R Low Density Traditional Residential
- D-R Duplex Residential
- M-R Multifamily Residential
- U-M-U Urban Mixed Use
- N-O-C Neighborhood Office Commercial
- O-I Office Institutional
- C-C Community Commercial
- C-B-C Central Business Commercial
- H-C General Heavy Commercial
- L-I Light Industrial
- H-I Heavy Industrial
- P-D Planned Development
- City Boundaries
- River Overlay Zoning
- Airport Overlay Zoning
- Lake/Pond
- River
- US Highway
- State Highway
- Local Road
- Railroad

1:9,000

0 500 1,000 1,500 2,000

Feet

Zoning Districts Maps
Rome-Floyd County, Georgia:
This is the Official Zoning Map(s) referred to in Article 3.2.1 of the Rome-Floyd County, Georgia, Unified Land Development Code as of 2001.

For notations, references, conditions and other information see ReZDbReplacedMCP2.xlsx which is made a part of this Official Zoning Map by reference.
Adopted: 2001
Revised: 2022

Zoning Districts Maps
Rome-Floyd County, Georgia

Tax Map Index Number:

H15X

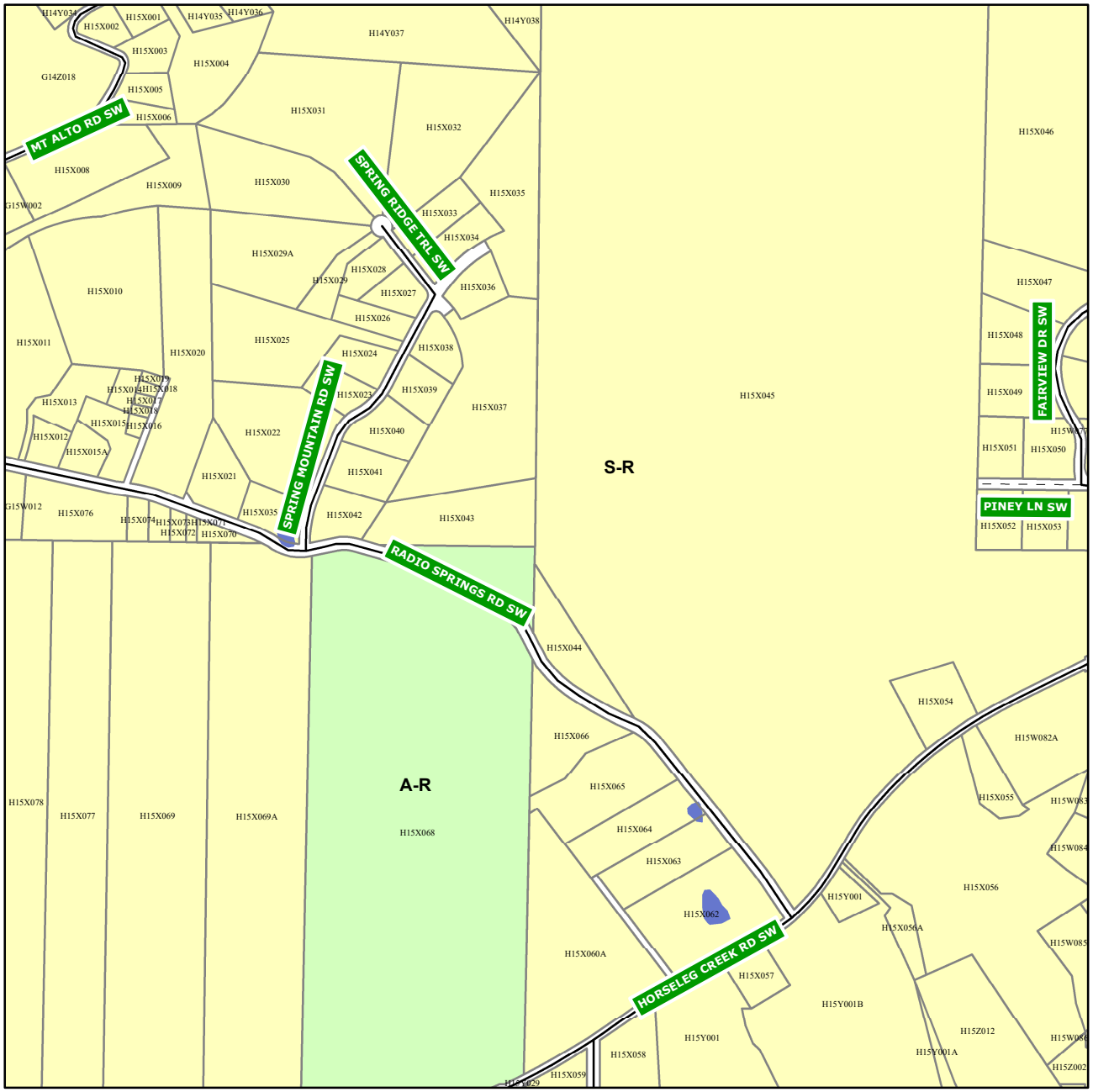

A-R Agricultural Residential	U-M-U Urban Mixed Use	L-I Light Industrial	Lake/Pond
S-R Suburban Residential	N-O-C Neighborhood Office Commercial	H-I Heavy Industrial	River
H-T-R High Density Traditional Residential	O-I Office Institutional	P-D Planned Development	US Highway
L-T-R Low Density Traditional Residential	C-C Community Commercial	City Boundaries	State Highway
D-R Duplex Residential	C-B-C Central Business Commercial	River Overlay Zoning	Local Road
M-R Multifamily Residential	H-C General Heavy Commercial	Airport Overlay Zoning	Railroad

1:9,000

0 500 1,000 1,500 2,000

Feet

Zoning Districts Maps
Rome-Floyd County, Georgia:
This is the Official Zoning Map(s) referred to in Article 3.2.1 of the Rome-Floyd County, Georgia, Unified Land Development Code as of 2001.

For notations, references, conditions and other information see ReZDbReplacedMCP2.xlsx which is made a part of this Official Zoning Map by reference.
Adopted: 2001
Revised: 2022

Zoning Districts Maps
Rome-Floyd County, Georgia

Tax Map Index Number:

H15Y

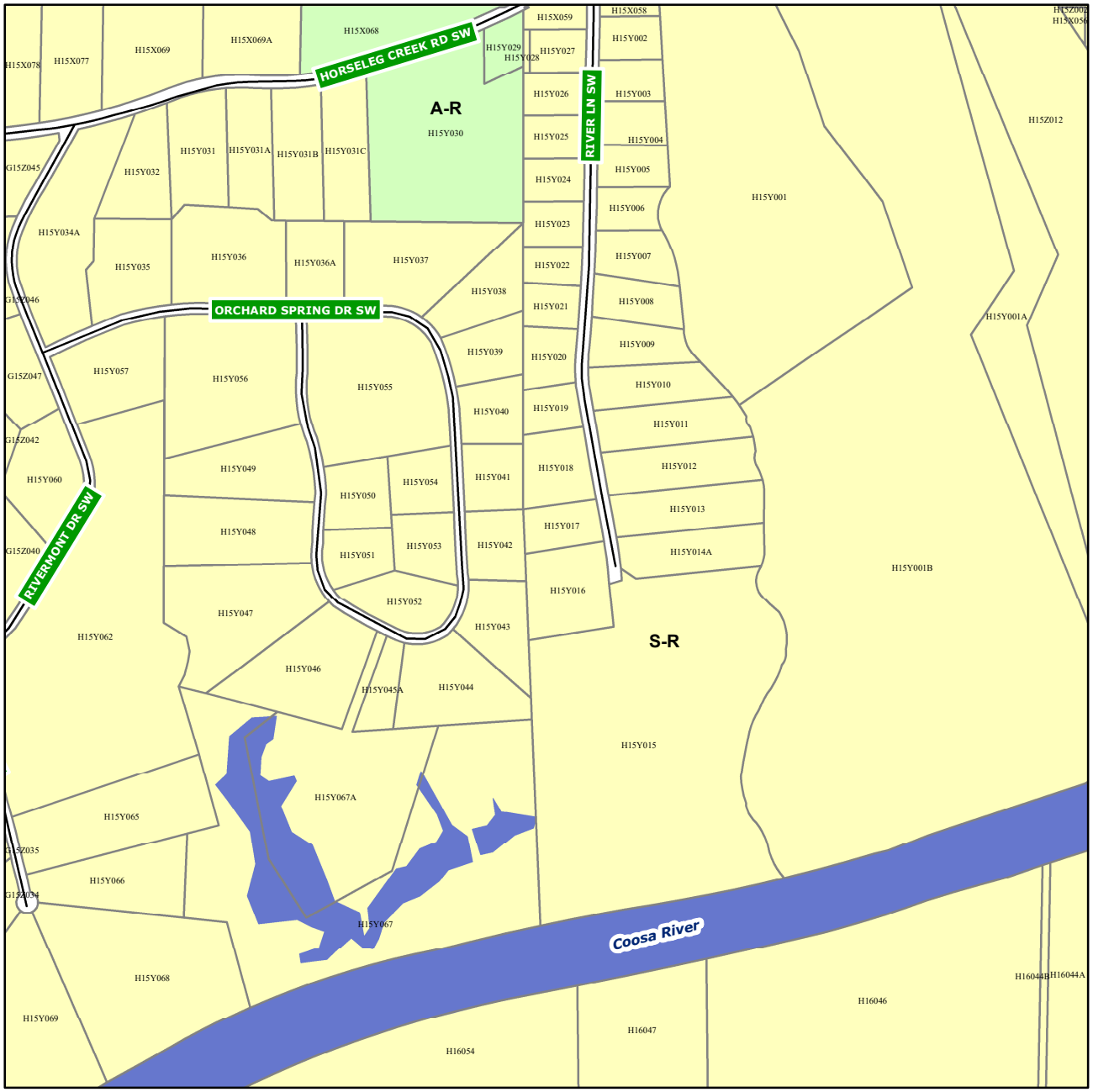

- A-R Agricultural Residential
- S-R Suburban Residential
- H-T-R High Density Traditional Residential
- L-T-R Low Density Traditional Residential
- D-R Duplex Residential
- M-R Multifamily Residential
- U-M-U Urban Mixed Use
- N-O-C Neighborhood Office Commercial
- O-I Office Institutional
- C-C Community Commercial
- C-B-C Central Business Commercial
- H-C General Heavy Commercial
- L-I Light Industrial
- H-I Heavy Industrial
- P-D Planned Development
- City Boundaries
- River Overlay Zoning
- Airport Overlay Zoning
- Lake/Pond
- River
- US Highway
- State Highway
- Local Road
- Railroad

1:9,000

0 500 1,000 1,500 2,000

Feet

Zoning Districts Maps
Rome-Floyd County, Georgia:
This is the Official Zoning Map(s) referred to in Article 3.2.1 of the Rome-Floyd County, Georgia, Unified Land Development Code as of 2001.

For notations, references, conditions and other information see ReZDbReplacedMCP2.xlsx which is made a part of this Official Zoning Map by reference.
Adopted: 2001
Revised: 2022

Zoning Districts Maps
Rome-Floyd County, Georgia

Tax Map Index Number:

H15Z

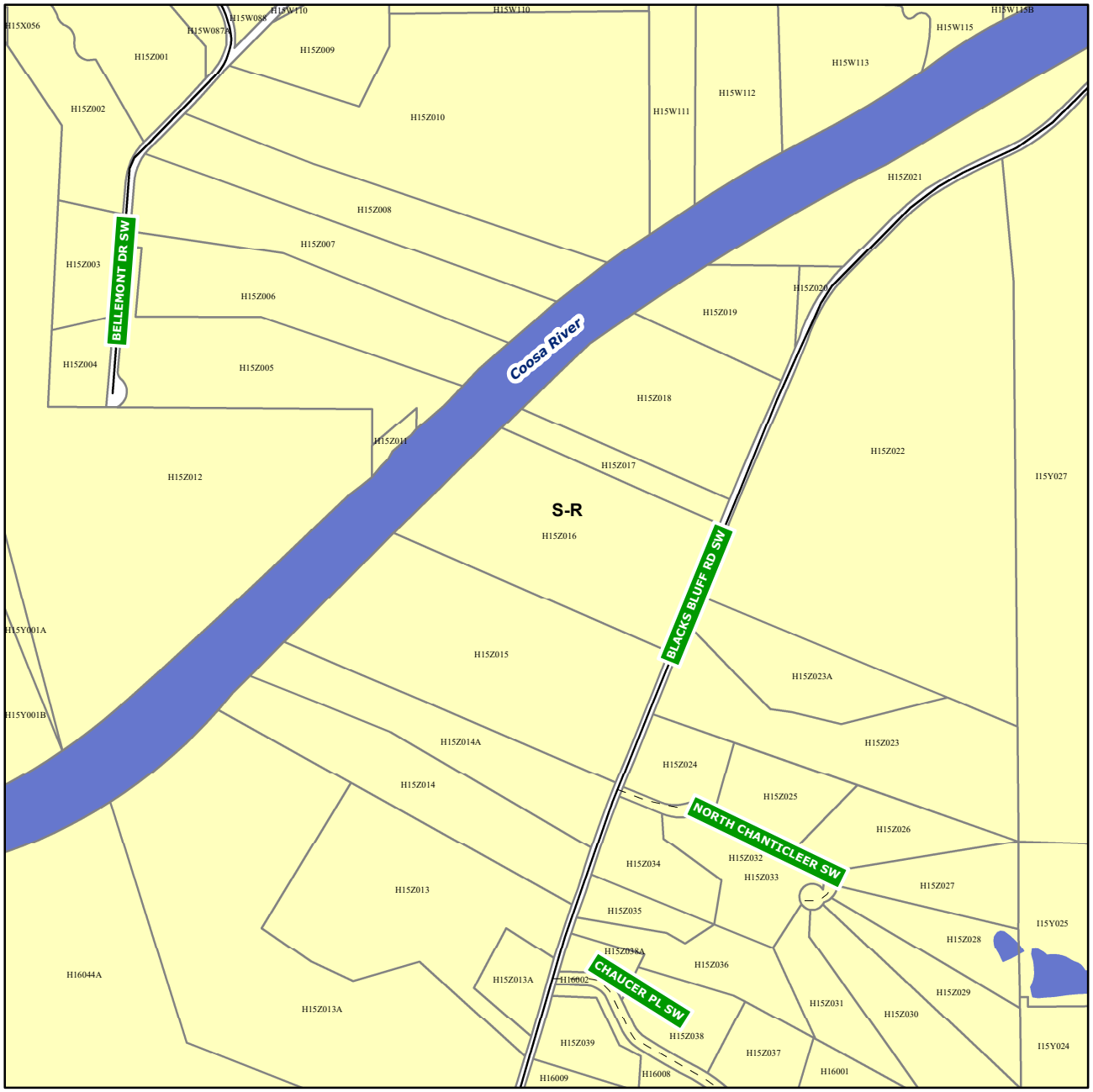

- A-R Agricultural Residential
- S-R Suburban Residential
- H-T-R High Density Traditional Residential
- L-T-R Low Density Traditional Residential
- D-R Duplex Residential
- M-R Multifamily Residential
- U-M-U Urban Mixed Use
- N-O-C Neighborhood Office Commercial
- O-I Office Institutional
- C-C Community Commercial
- C-B-C Central Business Commercial
- H-C General Heavy Commercial
- L-I Light Industrial
- H-I Heavy Industrial
- P-D Planned Development
- City Boundaries
- River Overlay Zoning
- Airport Overlay Zoning
- Lake/Pond
- River
- US Highway
- State Highway
- Local Road
- Railroad

1:9,000

0 500 1,000 1,500 2,000

Feet

Zoning Districts Maps
Rome-Floyd County, Georgia:
This is the Official Zoning Map(s) referred to in Article 3.2.1 of the Rome-Floyd County, Georgia, Unified Land Development Code as of 2001.

For notations, references, conditions and other information see ReZDbReplacedMCP2.xlsx which is made a part of this Official Zoning Map by reference.
Adopted: 2001
Revised: 2022

Zoning Districts Maps
Rome-Floyd County, Georgia

Tax Map Index Number:

H16

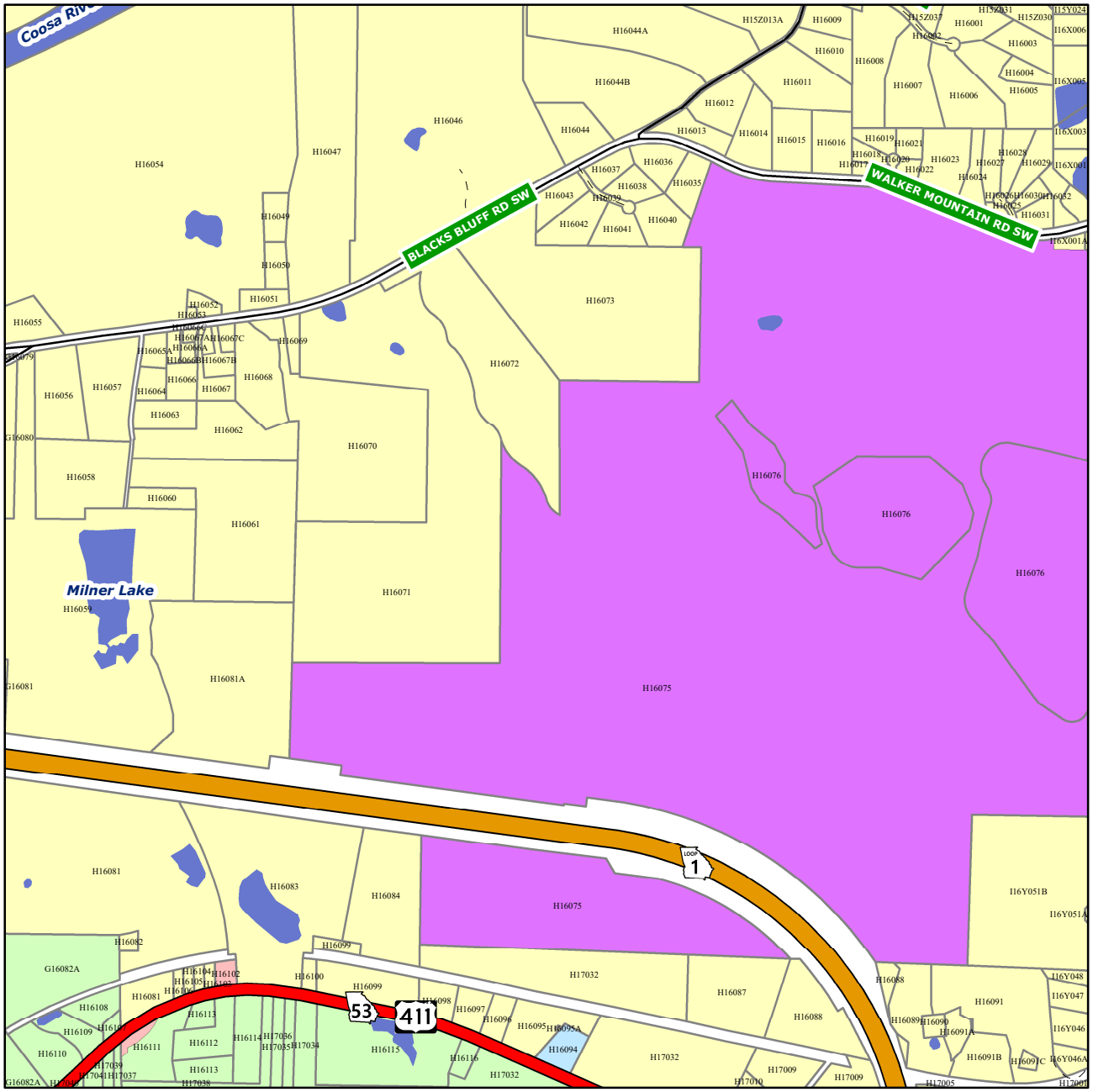

- A-R Agricultural Residential
- S-R Suburban Residential
- H-T-R High Density Traditional Residential
- L-T-R Low Density Traditional Residential
- D-R Duplex Residential
- M-R Multifamily Residential
- U-M-U Urban Mixed Use
- N-O-C Neighborhood Office Commercial
- O-I Office Institutional
- C-C Community Commercial
- C-B-C Central Business Commercial
- H-C General Heavy Commercial
- L-I Light Industrial
- H-I Heavy Industrial
- P-D Planned Development
- City Boundaries
- River Overlay Zoning
- Airport Overlay Zoning
- Lake/Pond
- River
- US Highway
- State Highway
- Local Road
- Railroad

1:18,000

0 1,000 2,000 3,000 4,000

Feet

Zoning Districts Maps
Rome-Floyd County, Georgia:
This is the Official Zoning Map(s) referred to in Article 3.2.1 of the Rome-Floyd County, Georgia, Unified Land Development Code as of 2001.

For notations, references, conditions and other information see ReZDbReplacedMCP2.xlsx which is made a part of this Official Zoning Map by reference.
Adopted: 2001
Revised: 2022

Zoning Districts Maps
Rome-Floyd County, Georgia

Tax Map Index Number:

H17

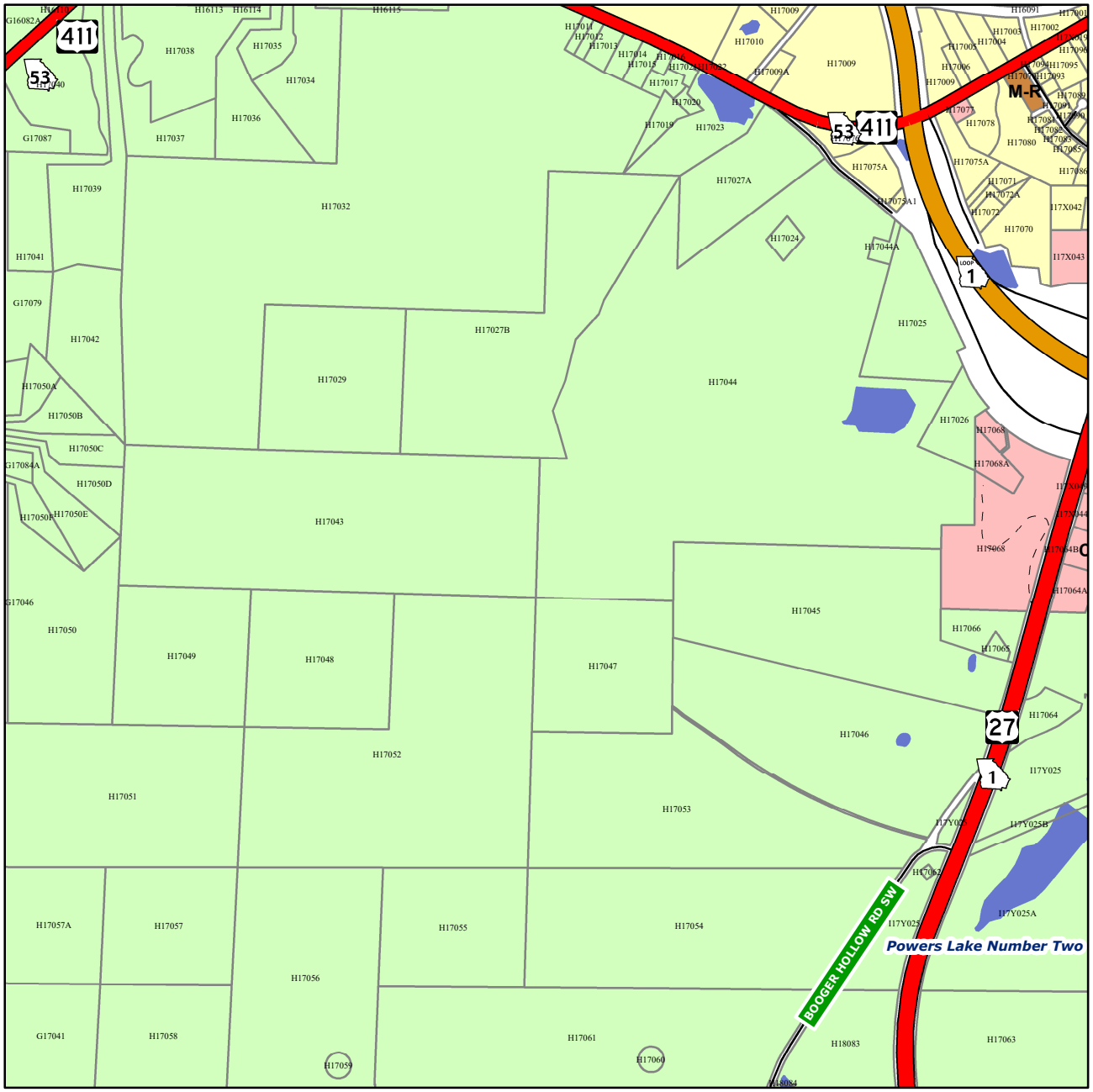

- A-R Agricultural Residential
- S-R Suburban Residential
- H-T-R High Density Traditional Residential
- L-T-R Low Density Traditional Residential
- D-R Duplex Residential
- M-R Multifamily Residential
- U-M-U Urban Mixed Use
- N-O-C Neighborhood Office Commercial
- O-I Office Institutional
- C-C Community Commercial
- C-B-C Central Business Commercial
- H-C General Heavy Commercial
- L-I Light Industrial
- H-I Heavy Industrial
- P-D Planned Development
- City Boundaries
- River Overlay Zoning
- Airport Overlay Zoning
- Lake/Pond
- River
- US Highway
- State Highway
- Local Road
- Railroad

1:18,000

0 1,000 2,000 3,000 4,000

Feet

Zoning Districts Maps
Rome-Floyd County, Georgia:
This is the Official Zoning Map(s) referred to in Article 3.2.1 of the Rome-Floyd County, Georgia, Unified Land Development Code as of 2001.

For notations, references, conditions and other information see ReZDbReplacedMCP2.xlsx which is made a part of this Official Zoning Map by reference.
Adopted: 2001
Revised: 2022

Zoning Districts Maps
Rome-Floyd County, Georgia

Tax Map Index Number:

H18

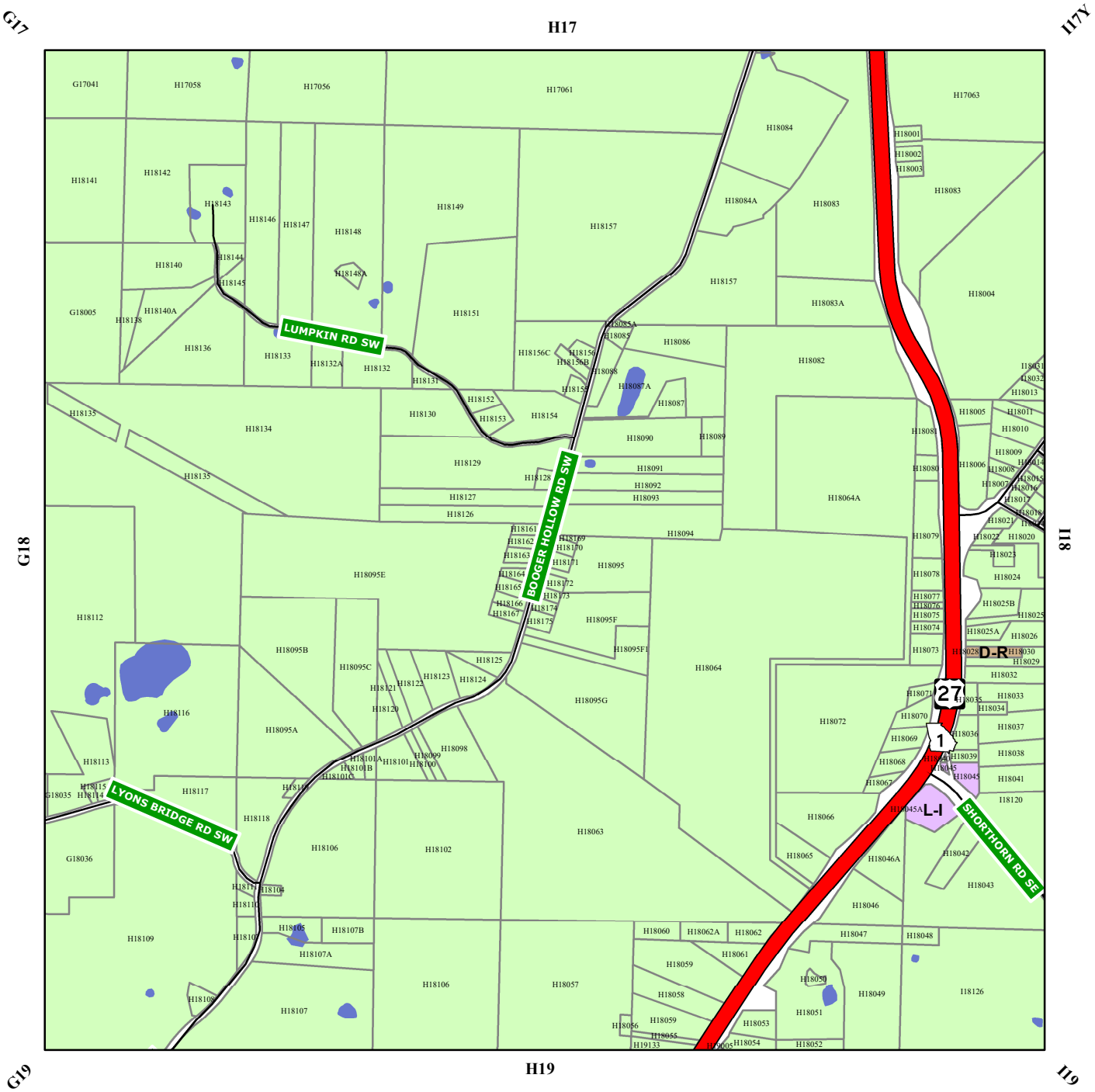

- A-R Agricultural Residential
- S-R Suburban Residential
- H-T-R High Density Traditional Residential
- L-T-R Low Density Traditional Residential
- D-R Duplex Residential
- M-R Multifamily Residential
- U-M-U Urban Mixed Use
- N-O-C Neighborhood Office Commercial
- O-I Office Institutional
- C-C Community Commercial
- C-B-C Central Business Commercial
- H-C General Heavy Commercial
- L-I Light Industrial
- H-I Heavy Industrial
- P-D Planned Development
- City Boundaries
- River Overlay Zoning
- Airport Overlay Zoning
- Lake/Pond
- River
- US Highway
- State Highway
- Local Road
- Railroad

1:18,000

0 1,000 2,000 3,000 4,000

Feet

Zoning Districts Maps
Rome-Floyd County, Georgia:
This is the Official Zoning Map(s) referred to in Article 3.2.1 of the Rome-Floyd County, Georgia, Unified Land Development Code as of 2001.

For notations, references, conditions and other information see ReZDbReplacedMCP2.xlsx which is made a part of this Official Zoning Map by reference.
Adopted: 2001
Revised: 2022

Zoning Districts Maps
Rome-Floyd County, Georgia

Tax Map Index Number:

H19

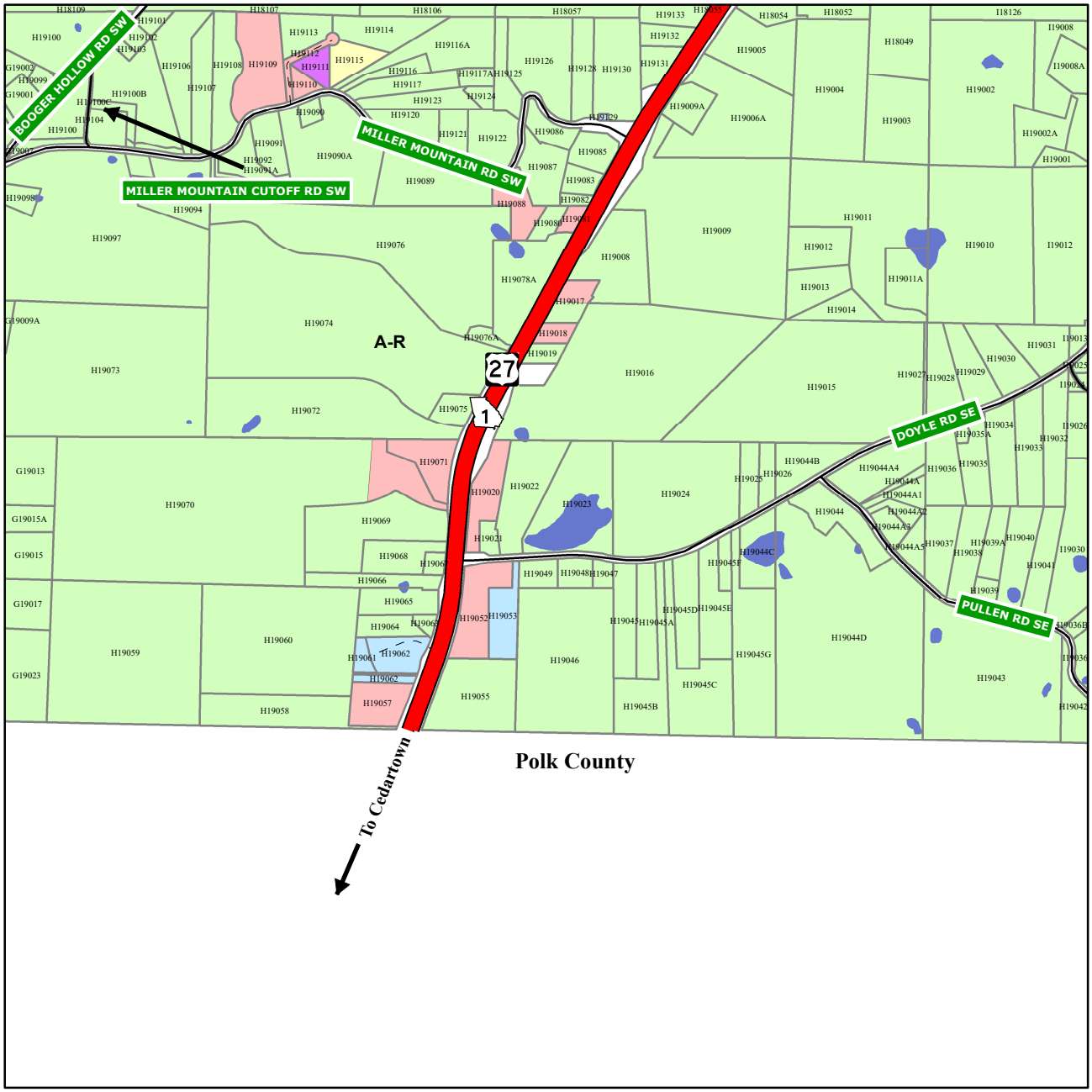

- A-R Agricultural Residential
- S-R Suburban Residential
- H-T-R High Density Traditional Residential
- L-T-R Low Density Traditional Residential
- D-R Duplex Residential
- M-R Multifamily Residential
- U-M-U Urban Mixed Use
- N-O-C Neighborhood Office Commercial
- O-I Office Institutional
- C-C Community Commercial
- C-B-C Central Business Commercial
- H-C General Heavy Commercial
- L-I Light Industrial
- H-I Heavy Industrial
- P-D Planned Development
- City Boundaries
- River Overlay Zoning
- Airport Overlay Zoning
- Lake/Pond
- River
- US Highway
- State Highway
- Local Road
- Railroad

1:18,000

0 1,000 2,000 3,000 4,000

Feet

Zoning Districts Maps
Rome-Floyd County, Georgia:
This is the Official Zoning Map(s) referred to in Article 3.2.1 of the Rome-Floyd County, Georgia, Unified Land Development Code as of 2001.

For notations, references, conditions and other information see ReZDbReplacedMCP2.xlsx which is made a part of this Official Zoning Map by reference.
Adopted: 2001
Revised: 2022

Zoning Districts Maps
Rome-Floyd County, Georgia

Tax Map Index Number:

I07

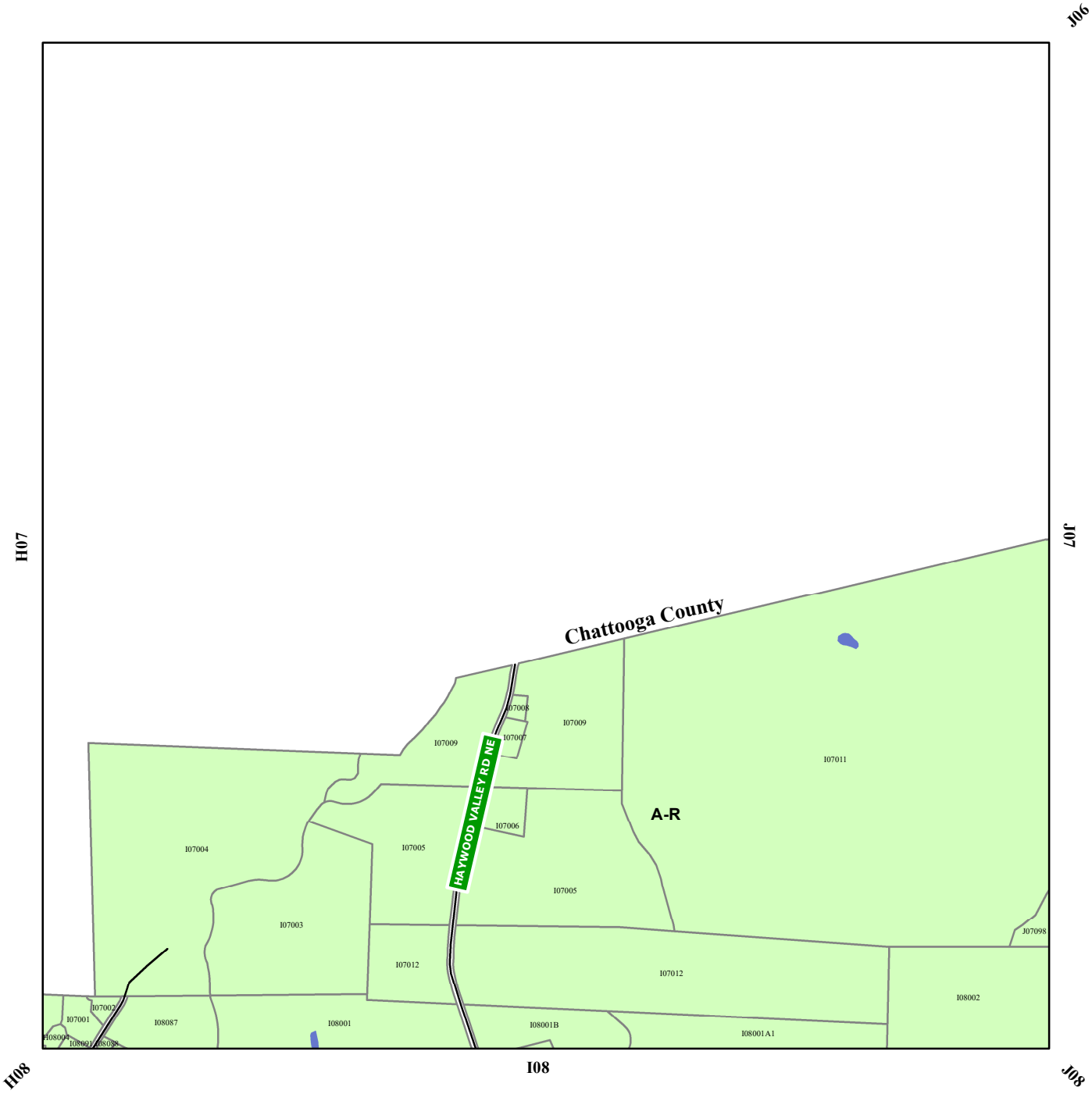

- A-R Agricultural Residential
- S-R Suburban Residential
- H-T-R High Density Traditional Residential
- L-T-R Low Density Traditional Residential
- D-R Duplex Residential
- M-R Multifamily Residential
- U-M-U Urban Mixed Use
- N-O-C Neighborhood Office Commercial
- O-I Office Institutional
- C-C Community Commercial
- C-B-C Central Business Commercial
- H-C General Heavy Commercial
- L-I Light Industrial
- H-I Heavy Industrial
- P-D Planned Development
- City Boundaries
- River Overlay Zoning
- Airport Overlay Zoning
- Lake/Pond
- River
- US Highway
- State Highway
- Local Road
- Railroad

1:18,000

0 1,000 2,000 3,000 4,000

Feet

Zoning Districts Maps
Rome-Floyd County, Georgia:
This is the Official Zoning Map(s) referred to in Article 3.2.1 of the Rome-Floyd County, Georgia, Unified Land Development Code as of 2001.

For notations, references, conditions and other information see ReZDbReplacedMCP2.xlsx which is made a part of this Official Zoning Map by reference.
Adopted: 2001
Revised: 2022

Zoning Districts Maps
Rome-Floyd County, Georgia

Tax Map Index Number:

I08

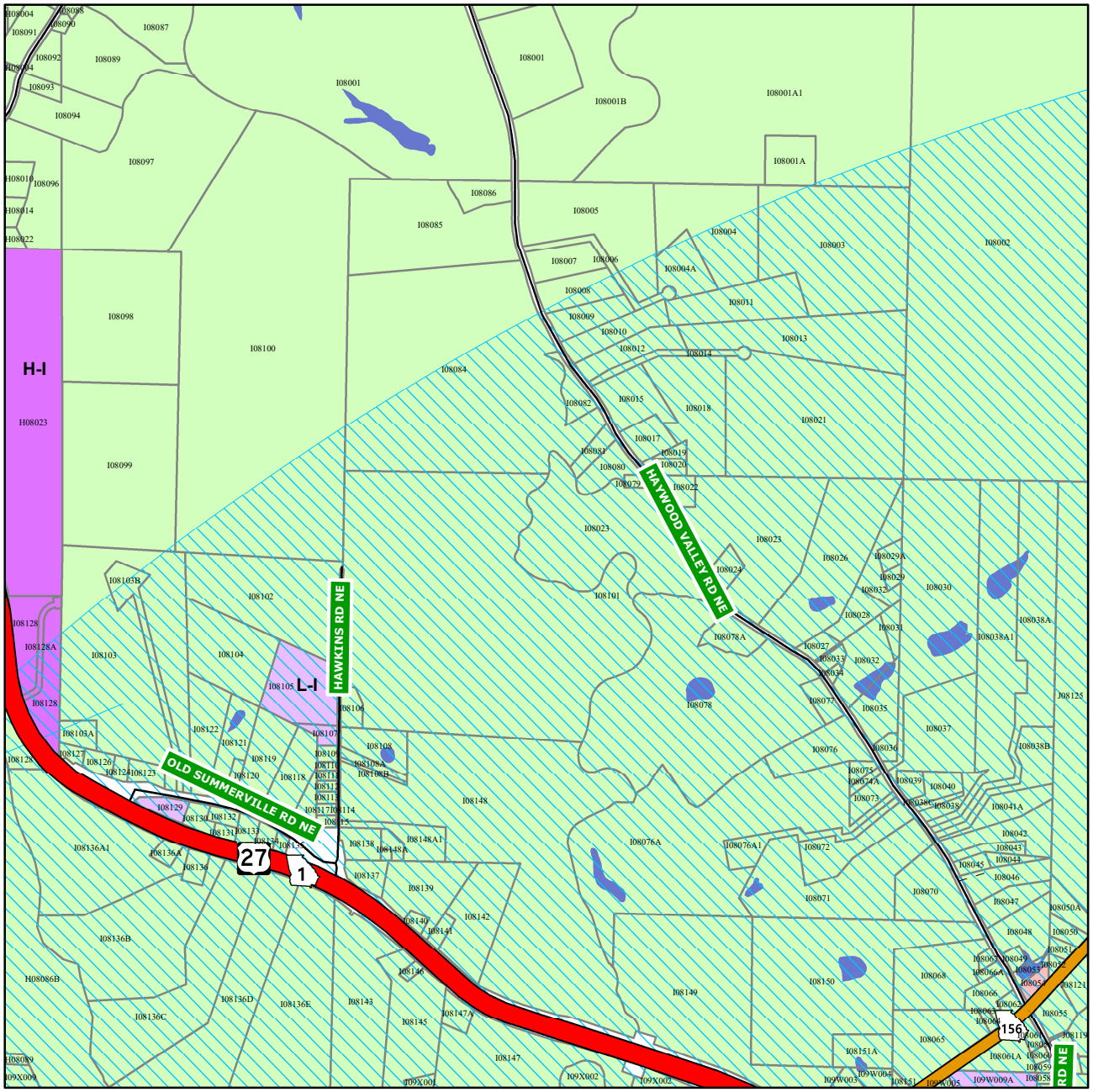

- A-R Agricultural Residential
- S-R Suburban Residential
- H-T-R High Density Traditional Residential
- L-T-R Low Density Traditional Residential
- D-R Duplex Residential
- M-R Multifamily Residential
- U-M-U Urban Mixed Use
- N-O-C Neighborhood Office Commercial
- O-I Office Institutional
- C-C Community Commercial
- C-B-C Central Business Commercial
- H-C General Heavy Commercial
- L-I Light Industrial
- H-I Heavy Industrial
- P-D Planned Development
- City Boundaries
- River Overlay Zoning
- Airport Overlay Zoning
- Lake/Pond
- River
- US Highway
- State Highway
- Local Road
- Railroad

1:18,000

0 1,000 2,000 3,000 4,000

Feet

Zoning Districts Maps
Rome-Floyd County, Georgia:
This is the Official Zoning Map(s) referred to in Article 3.2.1 of the Rome-Floyd County, Georgia, Unified Land Development Code as of 2001.

For notations, references, conditions and other information see ReZDbReplacedMCP2.xlsx which is made a part of this Official Zoning Map by reference.
Adopted: 2001
Revised: 2022

Zoning Districts Maps
Rome-Floyd County, Georgia

Tax Map Index Number:

I09W

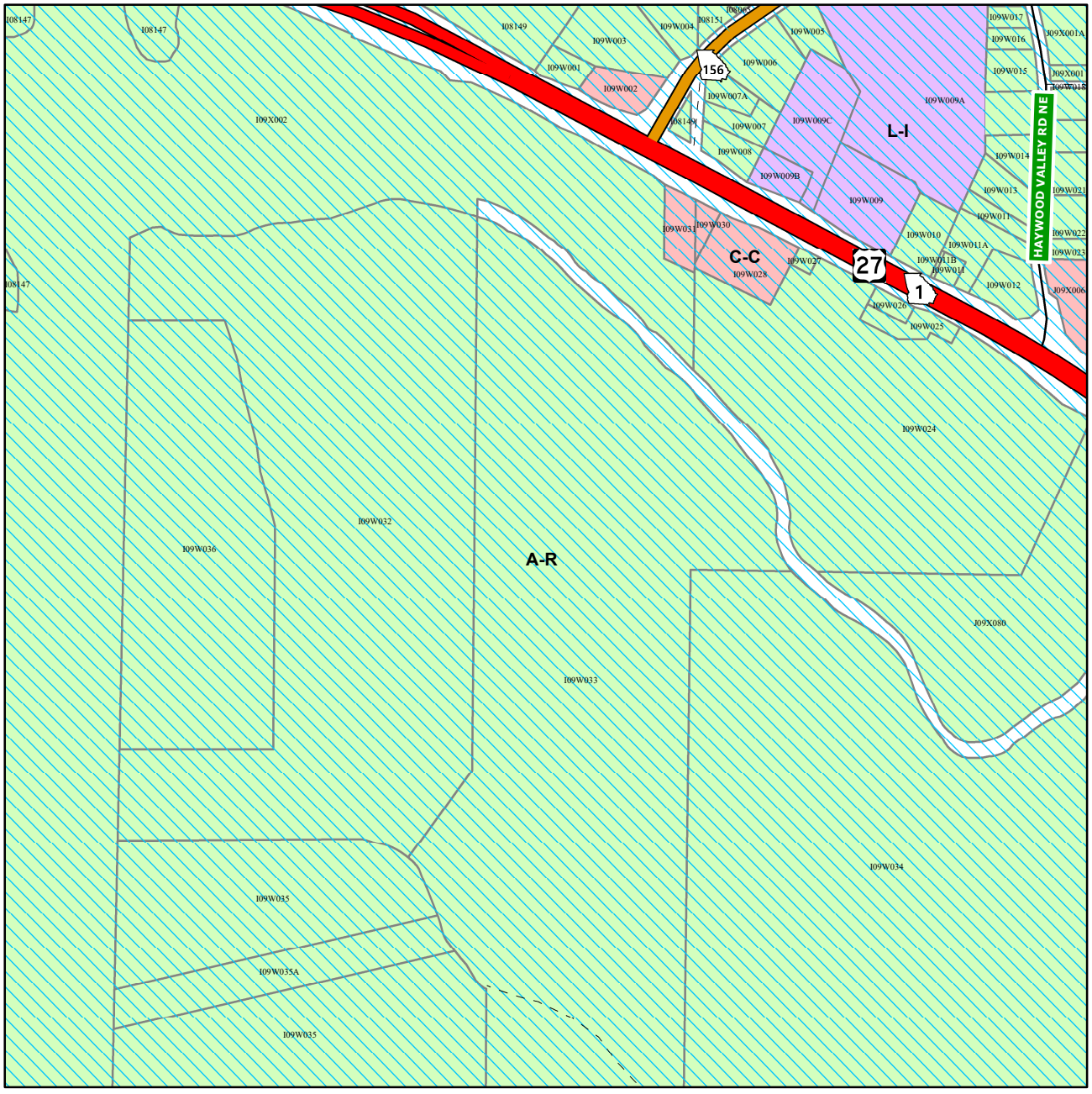

- A-R Agricultural Residential
- S-R Suburban Residential
- H-T-R High Density Traditional Residential
- L-T-R Low Density Traditional Residential
- D-R Duplex Residential
- M-R Multifamily Residential
- U-M-U Urban Mixed Use
- N-O-C Neighborhood Office Commercial
- O-I Office Institutional
- C-C Community Commercial
- C-B-C Central Business Commercial
- H-C General Heavy Commercial
- L-I Light Industrial
- H-I Heavy Industrial
- P-D Planned Development
- City Boundaries
- River Overlay Zoning
- Airport Overlay Zoning
- Lake/Pond
- River
- US Highway
- State Highway
- Local Road
- Railroad

1:9,000

0 500 1,000 1,500 2,000

Feet

Zoning Districts Maps
Rome-Floyd County, Georgia:
This is the Official Zoning Map(s) referred to in Article 3.2.1 of the Rome-Floyd County, Georgia, Unified Land Development Code as of 2001.

For notations, references, conditions and other information see ReZDbReplacedMCP2.xlsx which is made a part of this Official Zoning Map by reference.
Adopted: 2001
Revised: 2022

Zoning Districts Maps
Rome-Floyd County, Georgia

Tax Map Index Number:

I09X

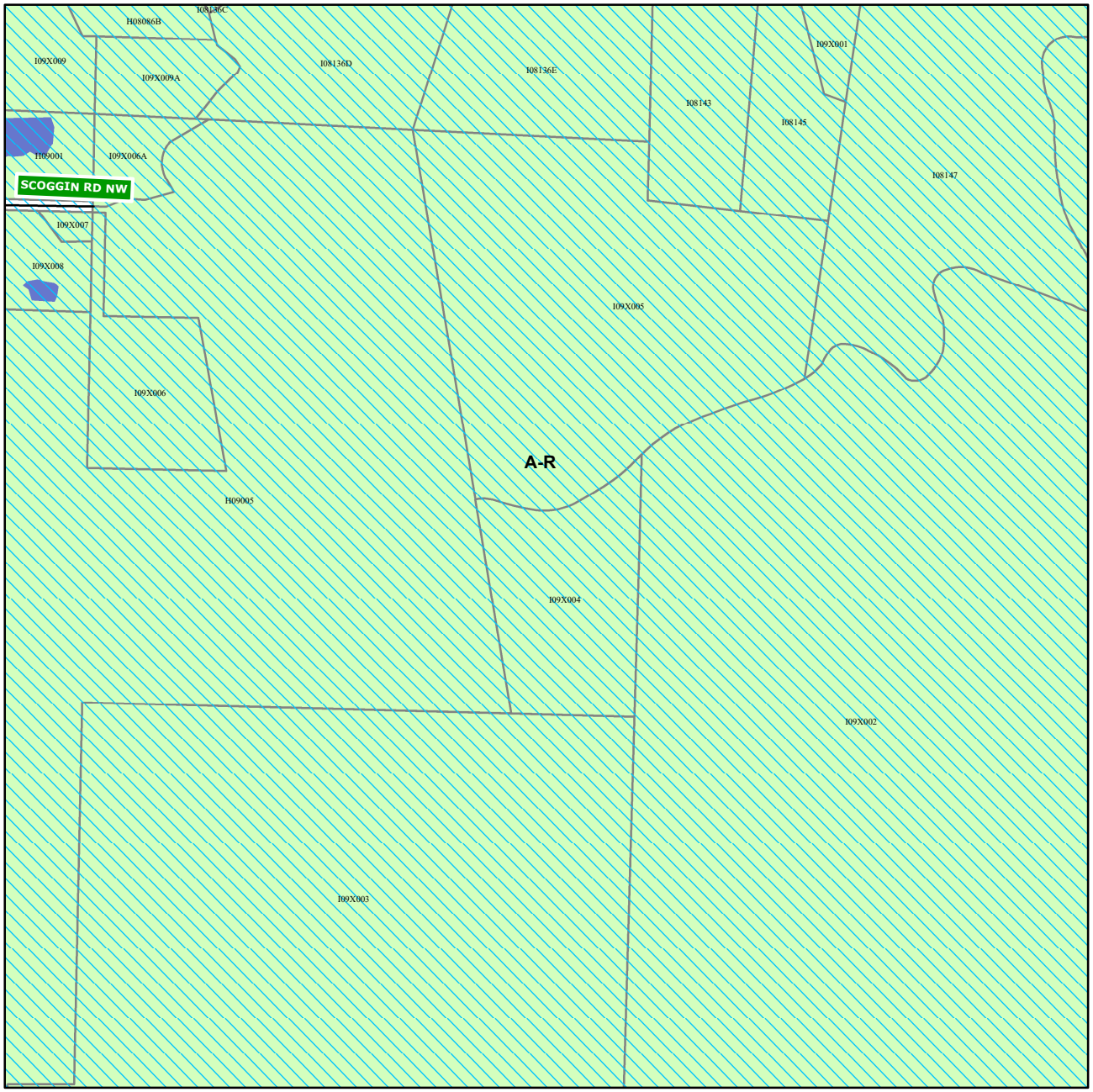

- A-R Agricultural Residential
- S-R Suburban Residential
- H-T-R High Density Traditional Residential
- L-T-R Low Density Traditional Residential
- D-R Duplex Residential
- M-R Multifamily Residential
- U-M-U Urban Mixed Use
- N-O-C Neighborhood Office Commercial
- O-I Office Institutional
- C-C Community Commercial
- C-B-C Central Business Commercial
- H-C General Heavy Commercial
- L-I Light Industrial
- H-I Heavy Industrial
- P-D Planned Development
- City Boundaries
- River Overlay Zoning
- Airport Overlay Zoning
- Lake/Pond
- River
- US Highway
- State Highway
- Local Road
- Railroad

1:9,000

0 500 1,000 1,500 2,000

Feet

Zoning Districts Maps
Rome-Floyd County, Georgia:
This is the Official Zoning Map(s) referred to in Article 3.2.1 of the Rome-Floyd County, Georgia, Unified Land Development Code as of 2001.

For notations, references, conditions and other information see ReZDbReplacedMCP2.xlsx which is made a part of this Official Zoning Map by reference.
Adopted: 2001
Revised: 2022

Zoning Districts Maps
Rome-Floyd County, Georgia

Tax Map Index Number:

I09Y

- A-R Agricultural Residential
- S-R Suburban Residential
- H-T-R High Density Traditional Residential
- L-T-R Low Density Traditional Residential
- D-R Duplex Residential
- M-R Multifamily Residential
- U-M-U Urban Mixed Use
- N-O-C Neighborhood Office Commercial
- O-I Office Institutional
- C-C Community Commercial
- C-B-C Central Business Commercial
- H-C General Heavy Commercial
- L-I Light Industrial
- H-I Heavy Industrial
- P-D Planned Development
- City Boundaries
- River Overlay Zoning
- Airport Overlay Zoning
- Lake/Pond
- River
- US Highway
- State Highway
- Local Road
- Railroad

1:9,000

0 500 1,000 1,500 2,000

Feet

Zoning Districts Maps
Rome-Floyd County, Georgia:
This is the Official Zoning Map(s)
referred to in Article 3.2.1 of the
Rome-Floyd County, Georgia,
Unified Land Development Code
as of 2001.

For notations, references, conditions
and other information see
ReZDbReplacedMCP2.xlsx
which is made a part of this
Official Zoning Map by reference.
Adopted: 2001
Revised: 2022

Zoning Districts Maps
Rome-Floyd County, Georgia

Tax Map Index Number:

I09Z

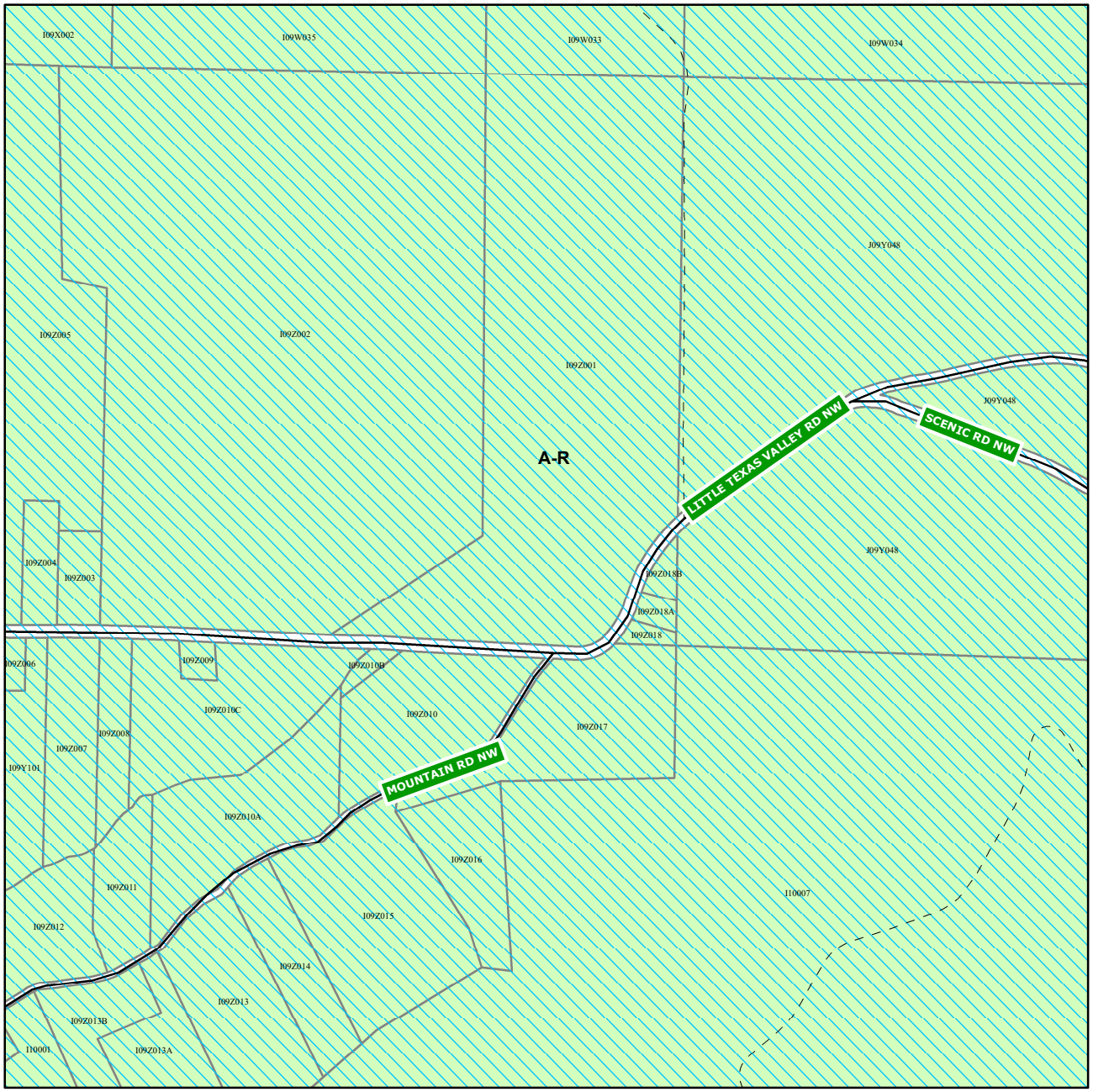

- A-R Agricultural Residential
- S-R Suburban Residential
- H-T-R High Density Traditional Residential
- L-T-R Low Density Traditional Residential
- D-R Duplex Residential
- M-R Multifamily Residential
- U-M-U Urban Mixed Use
- N-O-C Neighborhood Office Commercial
- O-I Office Institutional
- C-C Community Commercial
- C-B-C Central Business Commercial
- H-C General Heavy Commercial
- L-I Light Industrial
- H-I Heavy Industrial
- P-D Planned Development
- City Boundaries
- River Overlay Zoning
- Airport Overlay Zoning
- Lake/Pond
- River
- US Highway
- State Highway
- Local Road
- Railroad

1:9,000

0 500 1,000 1,500 2,000

Feet

Zoning Districts Maps
Rome-Floyd County, Georgia:
This is the Official Zoning Map(s) referred to in Article 3.2.1 of the Rome-Floyd County, Georgia, Unified Land Development Code as of 2001.

For notations, references, conditions and other information see ReZDbReplacedMCP2.xlsx which is made a part of this Official Zoning Map by reference.
Adopted: 2001
Revised: 2022

Zoning Districts Maps
Rome-Floyd County, Georgia

Tax Map Index Number:

I10

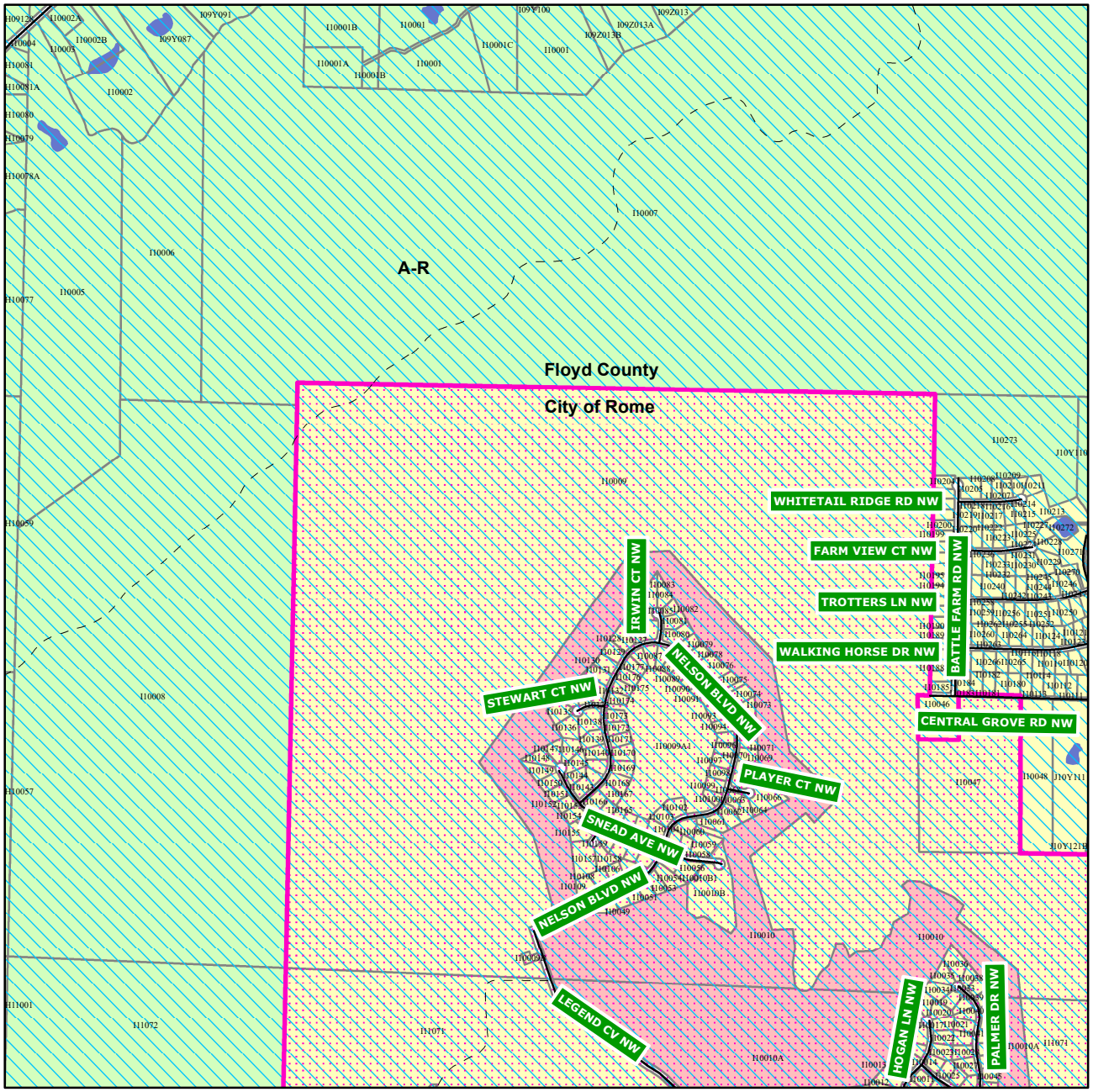

- A-R Agricultural Residential
- S-R Suburban Residential
- H-T-R High Density Traditional Residential
- L-T-R Low Density Traditional Residential
- D-R Duplex Residential
- M-R Multifamily Residential
- U-M-U Urban Mixed Use
- N-O-C Neighborhood Office Commercial
- O-I Office Institutional
- C-C Community Commercial
- C-B-C Central Business Commercial
- H-C General Heavy Commercial
- L-I Light Industrial
- H-I Heavy Industrial
- P-D Planned Development
- City Boundaries
- River Overlay Zoning
- Airport Overlay Zoning
- Lake/Pond
- River
- US Highway
- State Highway
- Local Road
- Railroad

1:18,000

0 1,000 2,000 3,000 4,000

Feet

Zoning Districts Maps
Rome-Floyd County, Georgia:
This is the Official Zoning Map(s)
referred to in Article 3.2.1 of the
Rome-Floyd County, Georgia,
Unified Land Development Code
as of 2001.

For notations, references, conditions
and other information see
ReZDbReplacedMCP2.xlsx
which is made a part of this
Official Zoning Map by reference.
Adopted: 2001
Revised: 2022

Zoning Districts Maps
Rome-Floyd County, Georgia

Tax Map Index Number:

I11

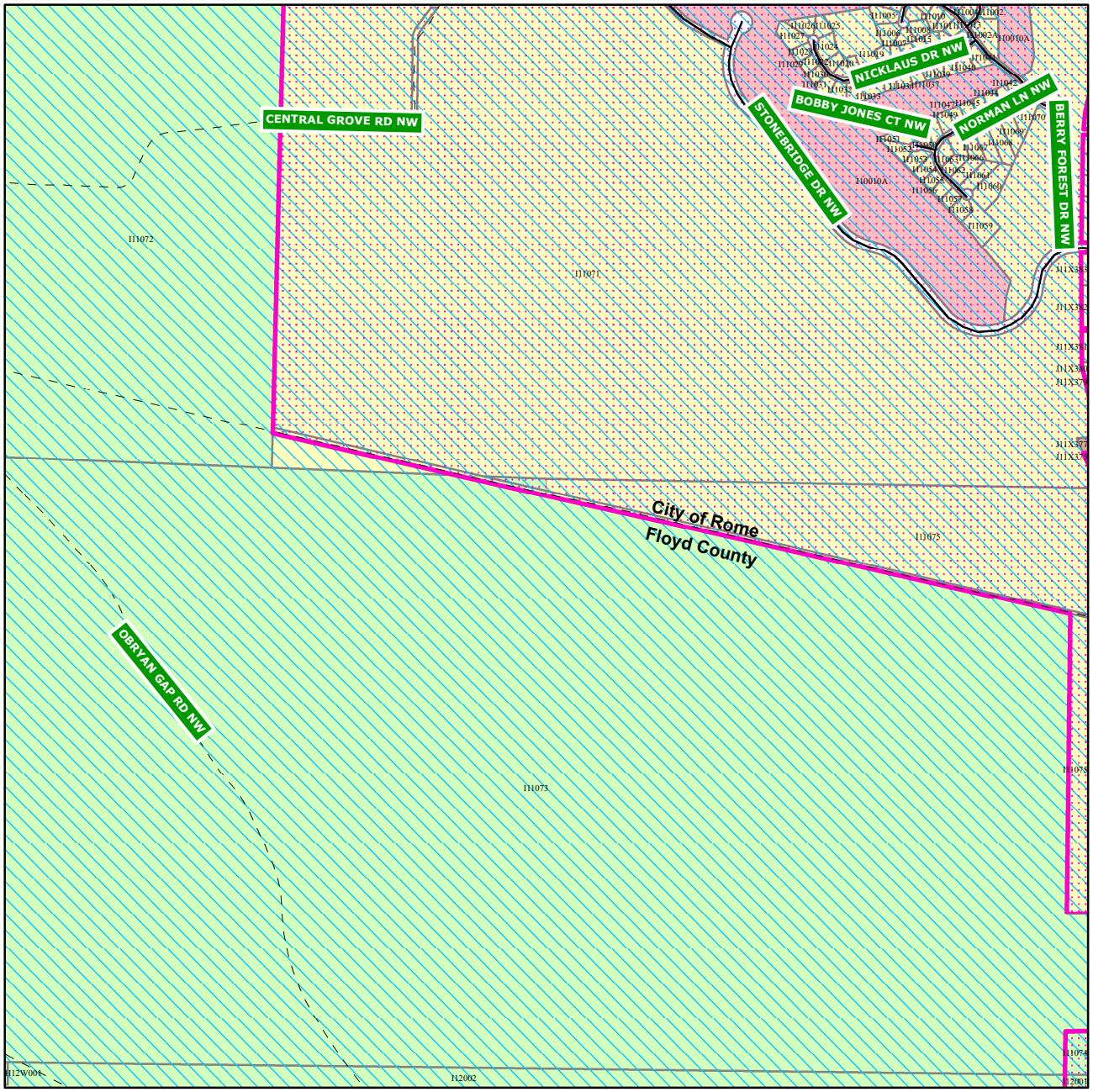

- A-R Agricultural Residential
- S-R Suburban Residential
- H-T-R High Density Traditional Residential
- L-T-R Low Density Traditional Residential
- D-R Duplex Residential
- M-R Multifamily Residential
- U-M-U Urban Mixed Use
- N-O-C Neighborhood Office Commercial
- O-I Office Institutional
- C-C Community Commercial
- C-B-C Central Business Commercial
- H-C General Heavy Commercial
- L-I Light Industrial
- H-I Heavy Industrial
- P-D Planned Development
- City Boundaries
- River Overlay Zoning
- Airport Overlay Zoning
- Lake/Pond
- River
- US Highway
- State Highway
- Local Road
- Railroad

1:18,000

0 1,000 2,000 3,000 4,000

Feet

Zoning Districts Maps
Rome-Floyd County, Georgia:
This is the Official Zoning Map(s) referred to in Article 3.2.1 of the Rome-Floyd County, Georgia, Unified Land Development Code as of 2001.

For notations, references, conditions and other information see ReZDbReplacedMCP2.xlsx which is made a part of this Official Zoning Map by reference.
Adopted: 2001
Revised: 2022

Zoning Districts Maps
Rome-Floyd County, Georgia

Tax Map Index Number:

I12

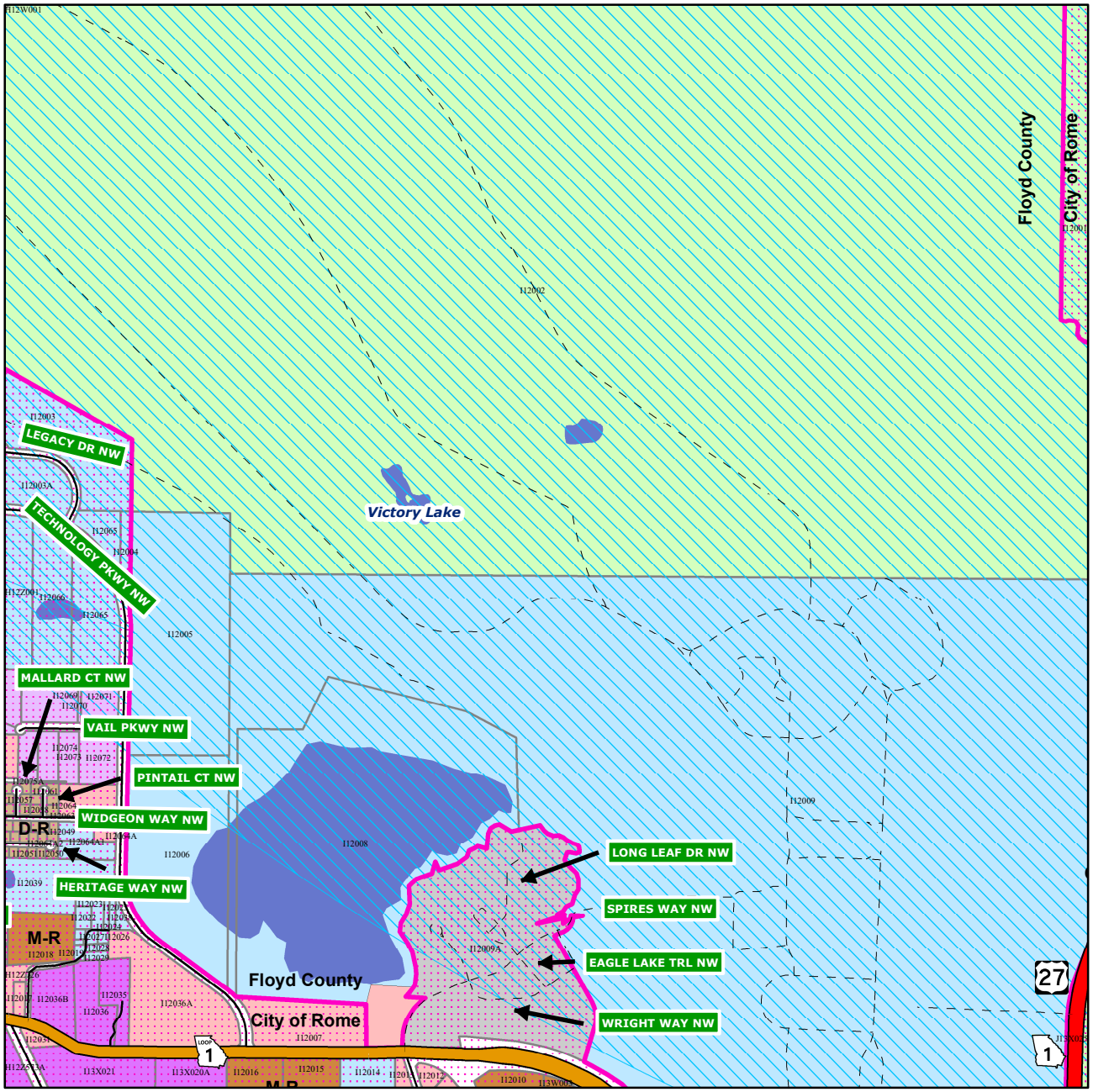

- A-R Agricultural Residential
- S-R Suburban Residential
- H-T-R High Density Traditional Residential
- L-T-R Low Density Traditional Residential
- D-R Duplex Residential
- M-R Multifamily Residential
- U-M-U Urban Mixed Use
- N-O-C Neighborhood Office Commercial
- O-I Office Institutional
- C-C Community Commercial
- C-B-C Central Business Commercial
- H-C General Heavy Commercial
- L-I Light Industrial
- H-I Heavy Industrial
- P-D Planned Development
- City Boundaries
- River Overlay Zoning
- Airport Overlay Zoning
- Lake/Pond
- River
- US Highway
- State Highway
- Local Road
- Railroad

1:18,000

0 1,000 2,000 3,000 4,000

Feet

Zoning Districts Maps
Rome-Floyd County, Georgia:
This is the Official Zoning Map(s) referred to in Article 3.2.1 of the Rome-Floyd County, Georgia, Unified Land Development Code as of 2001.

For notations, references, conditions and other information see ReZDbReplacedMCP2.xlsx which is made a part of this Official Zoning Map by reference.
Adopted: 2001
Revised: 2022

Zoning Districts Maps
Rome-Floyd County, Georgia

Tax Map Index Number:

I13K

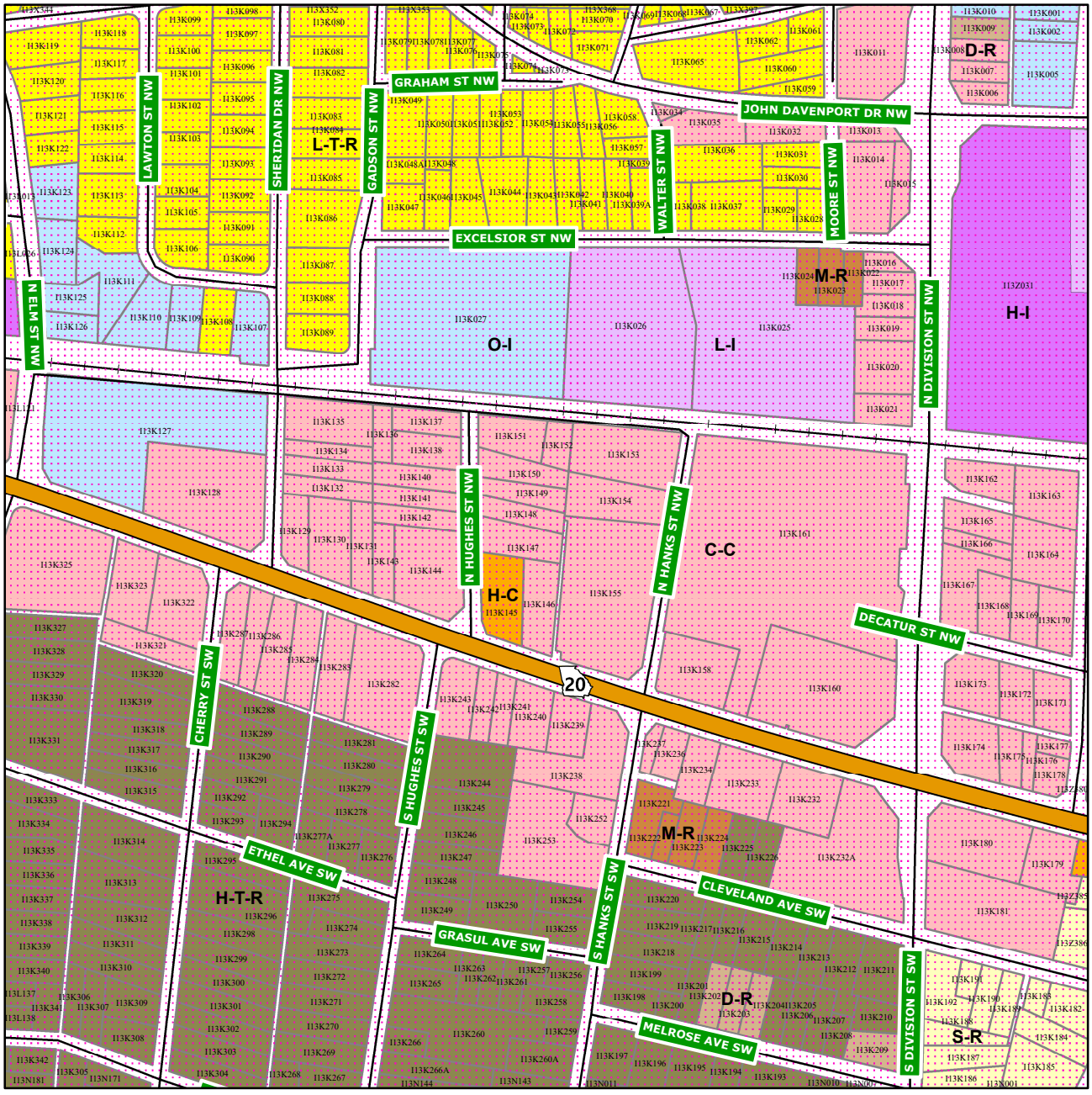

- A-R Agricultural Residential
- S-R Suburban Residential
- H-T-R High Density Traditional Residential
- L-T-R Low Density Traditional Residential
- D-R Duplex Residential
- M-R Multifamily Residential
- U-M-U Urban Mixed Use
- N-O-C Neighborhood Office Commercial
- O-I Office Institutional
- C-C Community Commercial
- C-B-C Central Business Commercial
- H-C General Heavy Commercial
- L-I Light Industrial
- H-I Heavy Industrial
- P-D Planned Development
- City Boundaries
- River Overlay Zoning
- Airport Overlay Zoning
- Lake/Pond
- River
- US Highway
- State Highway
- Local Road
- Railroad

1:4,500

0 250 500 750 1,000

Feet

Zoning Districts Maps
Rome-Floyd County, Georgia:
This is the Official Zoning Map(s) referred to in Article 3.2.1 of the Rome-Floyd County, Georgia, Unified Land Development Code as of 2001.

For notations, references, conditions and other information see ReZDbReplacedMCP2.xlsx which is made a part of this Official Zoning Map by reference.
Adopted: 2001
Revised: 2022

Zoning Districts Maps
Rome-Floyd County, Georgia

Tax Map Index Number:

I13L

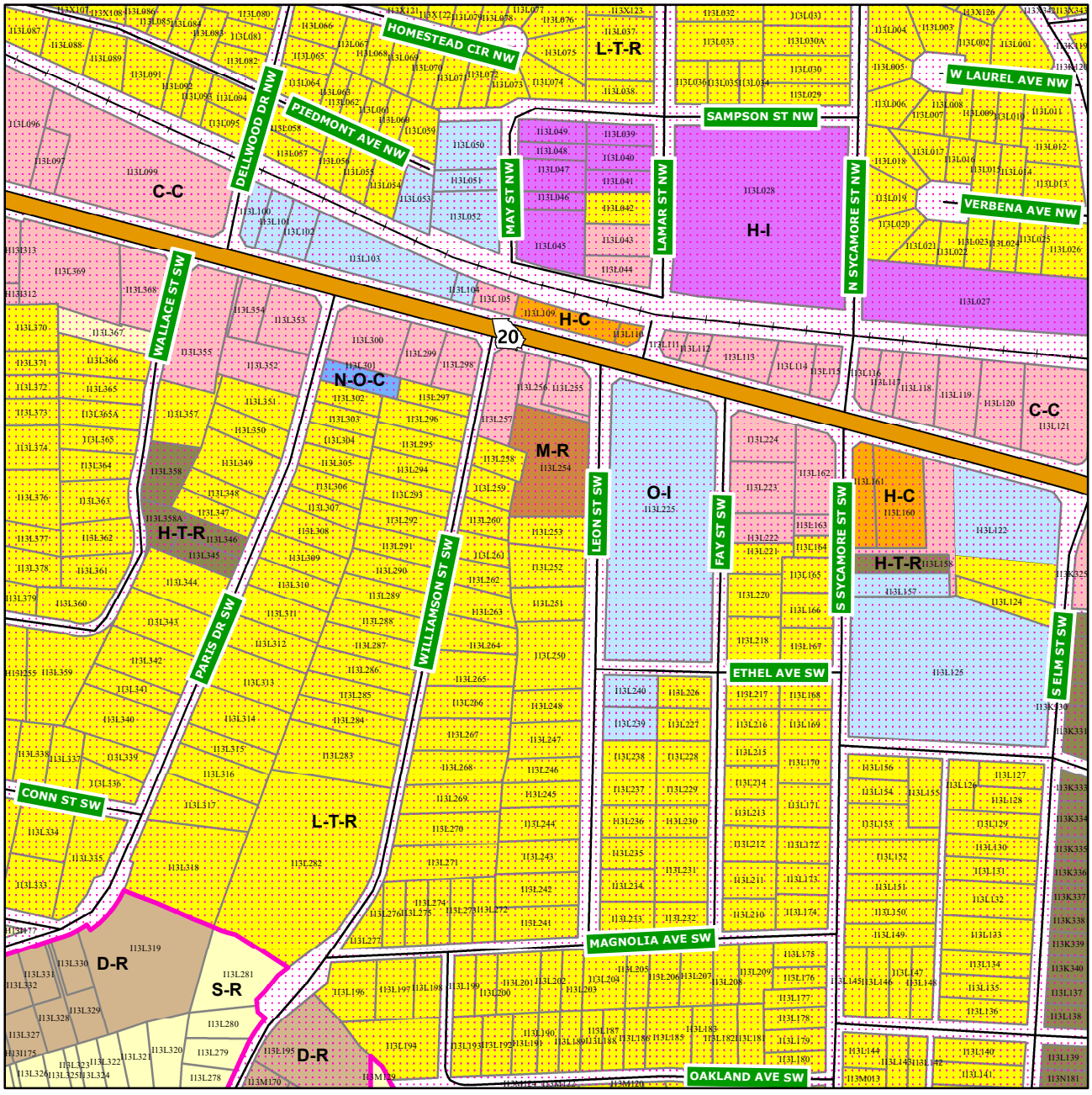

- A-R Agricultural Residential
- S-R Suburban Residential
- H-T-R High Density Traditional Residential
- L-T-R Low Density Traditional Residential
- D-R Duplex Residential
- M-R Multifamily Residential
- U-M-U Urban Mixed Use
- N-O-C Neighborhood Office Commercial
- O-I Office Institutional
- C-C Community Commercial
- C-B-C Central Business Commercial
- H-C General Heavy Commercial
- L-I Light Industrial
- H-I Heavy Industrial
- P-D Planned Development
- City Boundaries
- River Overlay Zoning
- Airport Overlay Zoning
- Lake/Pond
- River
- US Highway
- State Highway
- Local Road
- Railroad

1:4,500

0 250 500 750 1,000

Feet

Zoning Districts Maps
Rome-Floyd County, Georgia:
This is the Official Zoning Map(s) referred to in Article 3.2.1 of the Rome-Floyd County, Georgia, Unified Land Development Code as of 2001.

For notations, references, conditions and other information see ReZDbReplacedMCP2.xlsx which is made a part of this Official Zoning Map by reference.
Adopted: 2001
Revised: 2022

Zoning Districts Maps
Rome-Floyd County, Georgia

Tax Map Index Number:

I13M

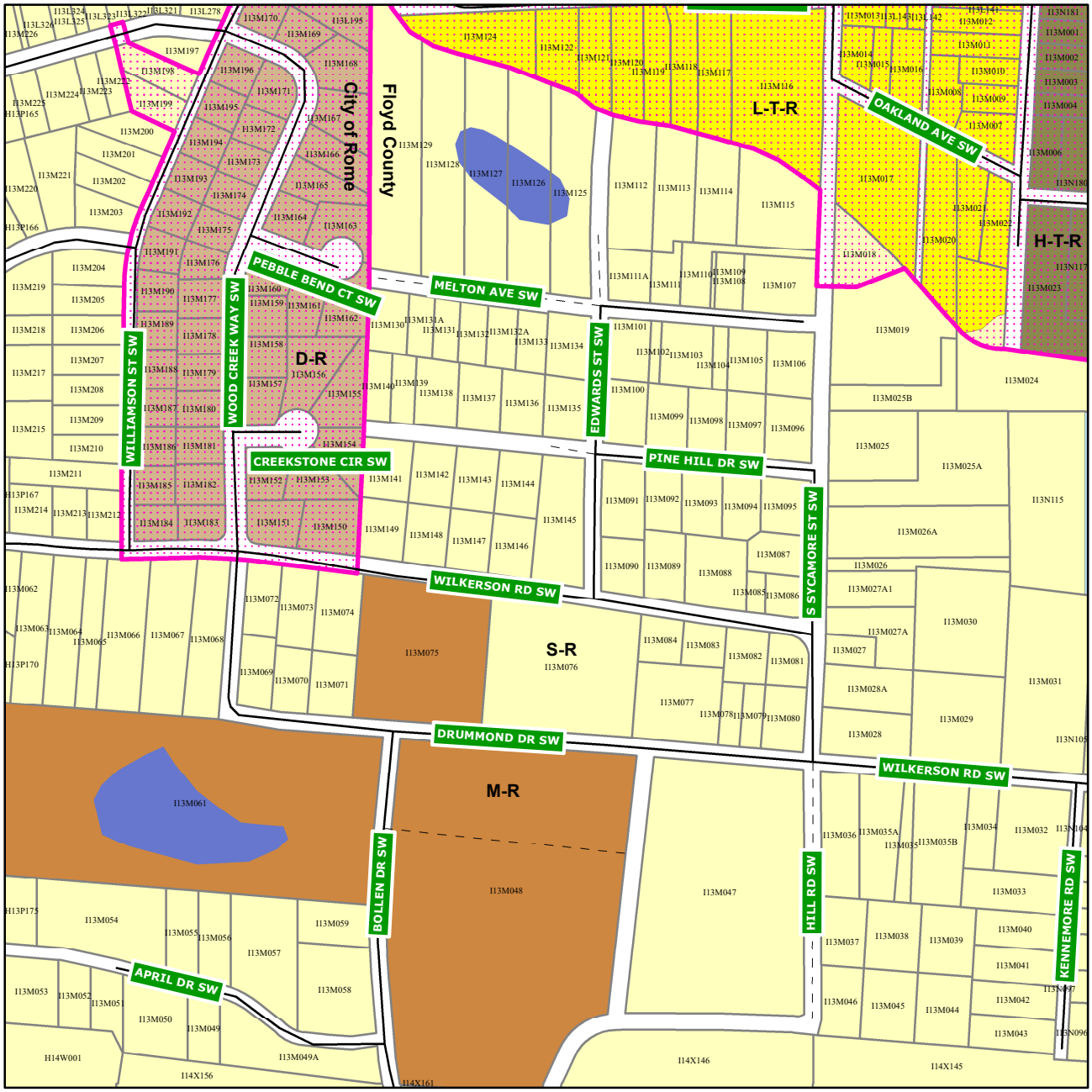

- A-R Agricultural Residential
- S-R Suburban Residential
- H-T-R High Density Traditional Residential
- L-T-R Low Density Traditional Residential
- D-R Duplex Residential
- M-R Multifamily Residential
- U-M-U Urban Mixed Use
- N-O-C Neighborhood Office Commercial
- O-I Office Institutional
- C-C Community Commercial
- C-B-C Central Business Commercial
- H-C General Heavy Commercial
- L-I Light Industrial
- H-I Heavy Industrial
- P-D Planned Development
- City Boundaries
- River Overlay Zoning
- Airport Overlay Zoning
- Lake/Pond
- River
- US Highway
- State Highway
- Local Road
- Railroad

1:4,500

0 250 500 750 1,000

Feet

Zoning Districts Maps
Rome-Floyd County, Georgia:
This is the Official Zoning Map(s) referred to in Article 3.2.1 of the Rome-Floyd County, Georgia, Unified Land Development Code as of 2001.

For notations, references, conditions and other information see ReZDbReplacedMCP2.xlsx which is made a part of this Official Zoning Map by reference.
Adopted: 2001
Revised: 2022

Zoning Districts Maps
Rome-Floyd County, Georgia

Tax Map Index Number:

I13N

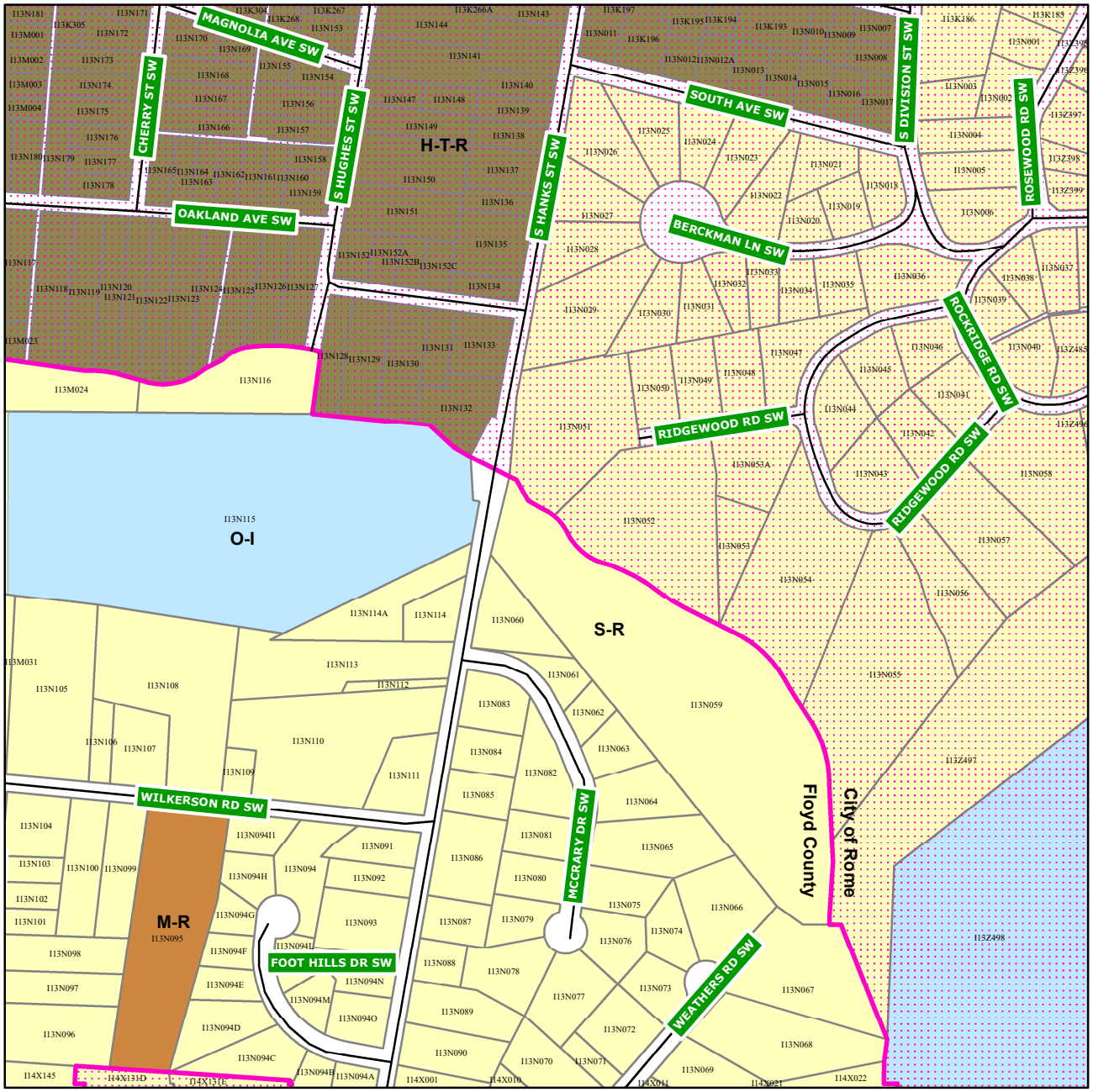

- A-R Agricultural Residential
- S-R Suburban Residential
- H-T-R High Density Traditional Residential
- L-T-R Low Density Traditional Residential
- D-R Duplex Residential
- M-R Multifamily Residential
- U-M-U Urban Mixed Use
- N-O-C Neighborhood Office Commercial
- O-I Office Institutional
- C-C Community Commercial
- C-B-C Central Business Commercial
- H-C General Heavy Commercial
- L-I Light Industrial
- H-I Heavy Industrial
- P-D Planned Development
- City Boundaries
- River Overlay Zoning
- Airport Overlay Zoning
- Lake/Pond
- River
- US Highway
- State Highway
- Local Road
- Railroad

1:4,500

0 250 500 750 1,000

Feet

Zoning Districts Maps
Rome-Floyd County, Georgia:
This is the Official Zoning Map(s) referred to in Article 3.2.1 of the Rome-Floyd County, Georgia, Unified Land Development Code as of 2001.

For notations, references, conditions and other information see ReZDbReplacedMCP2.xlsx which is made a part of this Official Zoning Map by reference.
Adopted: 2001
Revised: 2022

Zoning Districts Maps
Rome-Floyd County, Georgia

Tax Map Index Number:

I13W

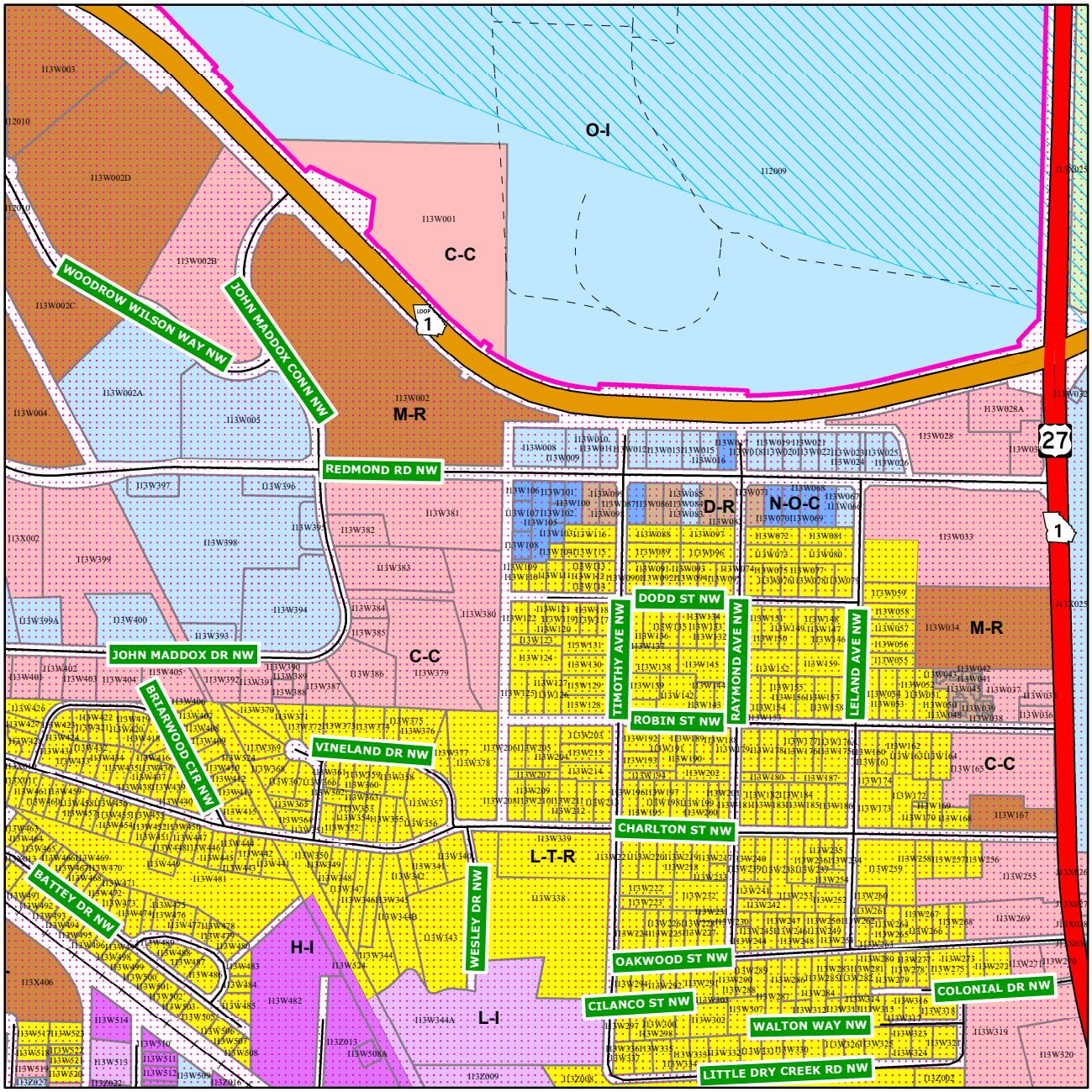

- A-R Agricultural Residential
- S-R Suburban Residential
- H-T-R High Density Traditional Residential
- L-T-R Low Density Traditional Residential
- D-R Duplex Residential
- M-R Multifamily Residential
- U-M-U Urban Mixed Use
- N-O-C Neighborhood Office Commercial
- O-I Office Institutional
- C-C Community Commercial
- C-B-C Central Business Commercial
- H-C General Heavy Commercial
- L-I Light Industrial
- H-I Heavy Industrial
- P-D Planned Development
- City Boundaries
- River Overlay Zoning
- Airport Overlay Zoning
- Lake/Pond
- River
- US Highway
- State Highway
- Local Road
- Railroad

1:9,000

0 500 1,000 1,500 2,000

Feet

Zoning Districts Maps
Rome-Floyd County, Georgia:
This is the Official Zoning Map(s) referred to in Article 3.2.1 of the Rome-Floyd County, Georgia, Unified Land Development Code as of 2001.

For notations, references, conditions and other information see ReZDbReplacedMCP2.xlsx which is made a part of this Official Zoning Map by reference.
Adopted: 2001
Revised: 2022

Zoning Districts Maps
Rome-Floyd County, Georgia

Tax Map Index Number:

I13X

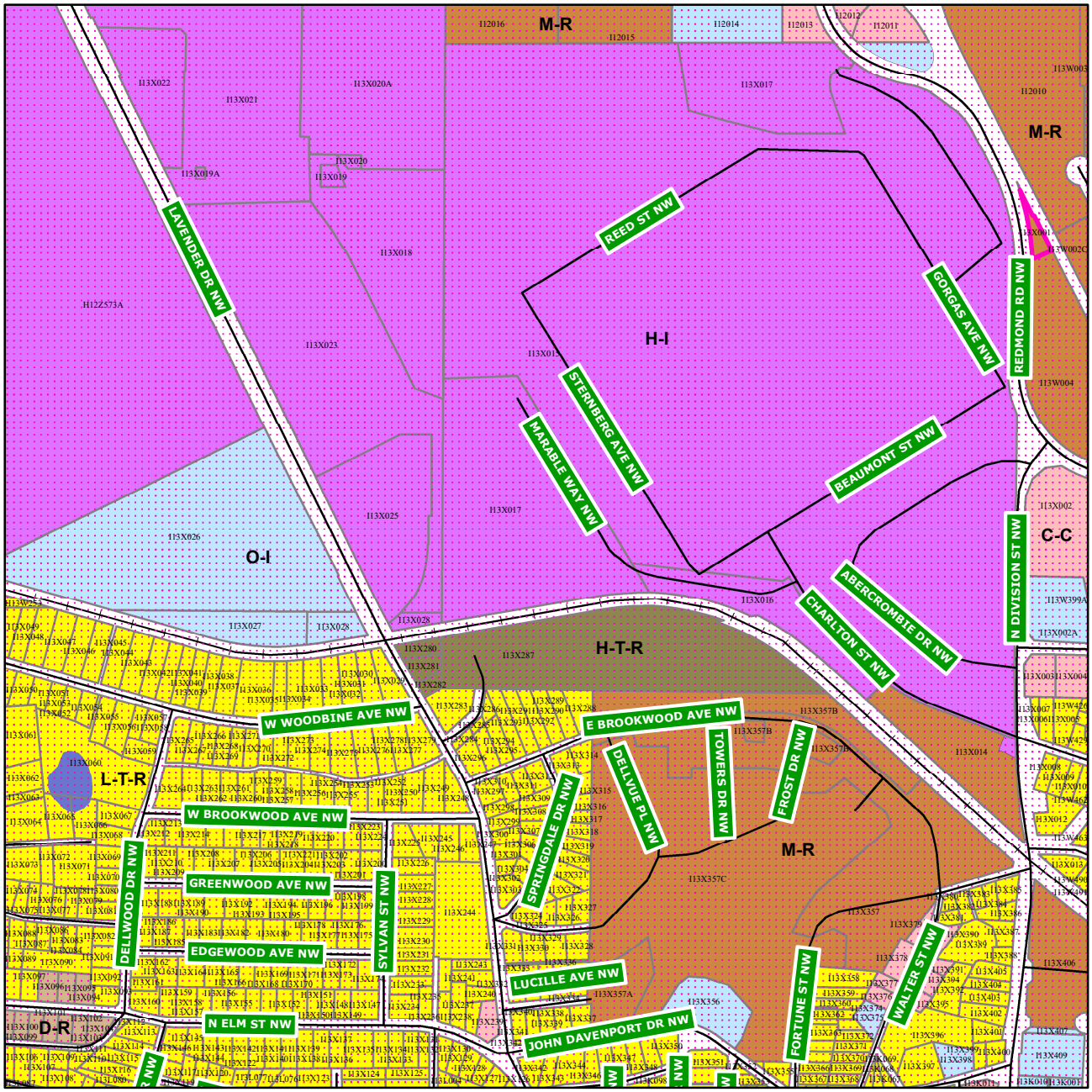

- A-R Agricultural Residential
- S-R Suburban Residential
- H-T-R High Density Traditional Residential
- L-T-R Low Density Traditional Residential
- D-R Duplex Residential
- M-R Multifamily Residential
- U-M-U Urban Mixed Use
- N-O-C Neighborhood Office Commercial
- O-I Office Institutional
- C-C Community Commercial
- C-B-C Central Business Commercial
- H-C General Heavy Commercial
- L-I Light Industrial
- H-I Heavy Industrial
- P-D Planned Development
- City Boundaries
- River Overlay Zoning
- Airport Overlay Zoning
- Lake/Pond
- River
- US Highway
- State Highway
- Local Road
- Railroad

1:9,000

0 500 1,000 1,500 2,000

Feet

Zoning Districts Maps
Rome-Floyd County, Georgia:
This is the Official Zoning Map(s) referred to in Article 3.2.1 of the Rome-Floyd County, Georgia, Unified Land Development Code as of 2001.

For notations, references, conditions and other information see ReZDbReplacedMCP2.xlsx which is made a part of this Official Zoning Map by reference.
Adopted: 2001
Revised: 2022

Zoning Districts Maps
Rome-Floyd County, Georgia

Tax Map Index Number:

I13Z

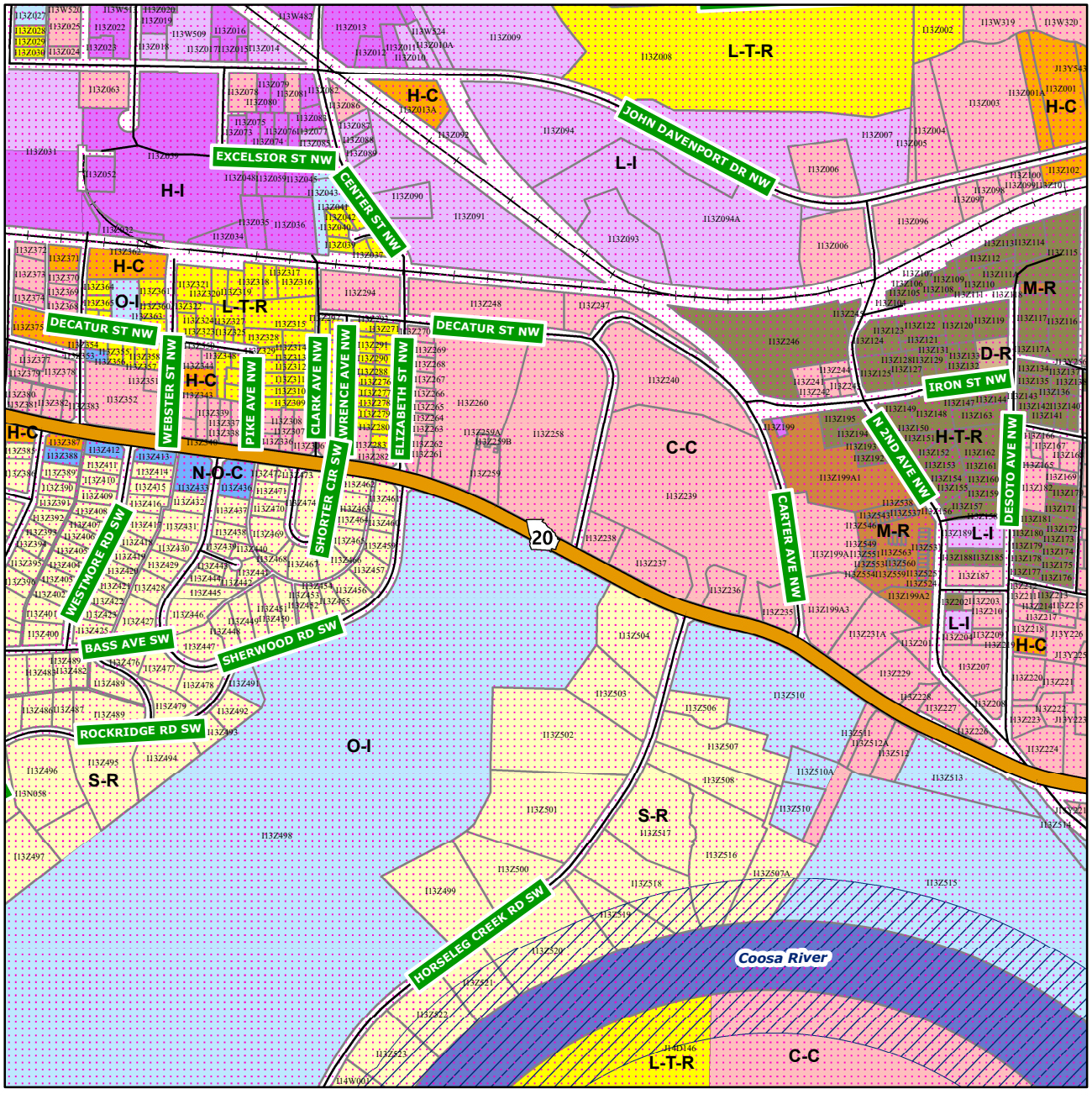

- A-R Agricultural Residential
- S-R Suburban Residential
- H-T-R High Density Traditional Residential
- L-T-R Low Density Traditional Residential
- D-R Duplex Residential
- M-R Multifamily Residential
- U-M-U Urban Mixed Use
- N-O-C Neighborhood Office Commercial
- O-I Office Institutional
- C-C Community Commercial
- C-B-C Central Business Commercial
- H-C General Heavy Commercial
- L-I Light Industrial
- H-I Heavy Industrial
- P-D Planned Development
- City Boundaries
- River Overlay Zoning
- Airport Overlay Zoning
- Lake/Pond
- River
- US Highway
- State Highway
- Local Road
- Railroad

1:9,000

0 500 1,000 1,500 2,000

Feet

Zoning Districts Maps
Rome-Floyd County, Georgia:
This is the Official Zoning Map(s) referred to in Article 3.2.1 of the Rome-Floyd County, Georgia, Unified Land Development Code as of 2001.

For notations, references, conditions and other information see ReZDbReplacedMCP2.xlsx which is made a part of this Official Zoning Map by reference.
Adopted: 2001
Revised: 2022

Zoning Districts Maps
Rome-Floyd County, Georgia

Tax Map Index Number:

I14W

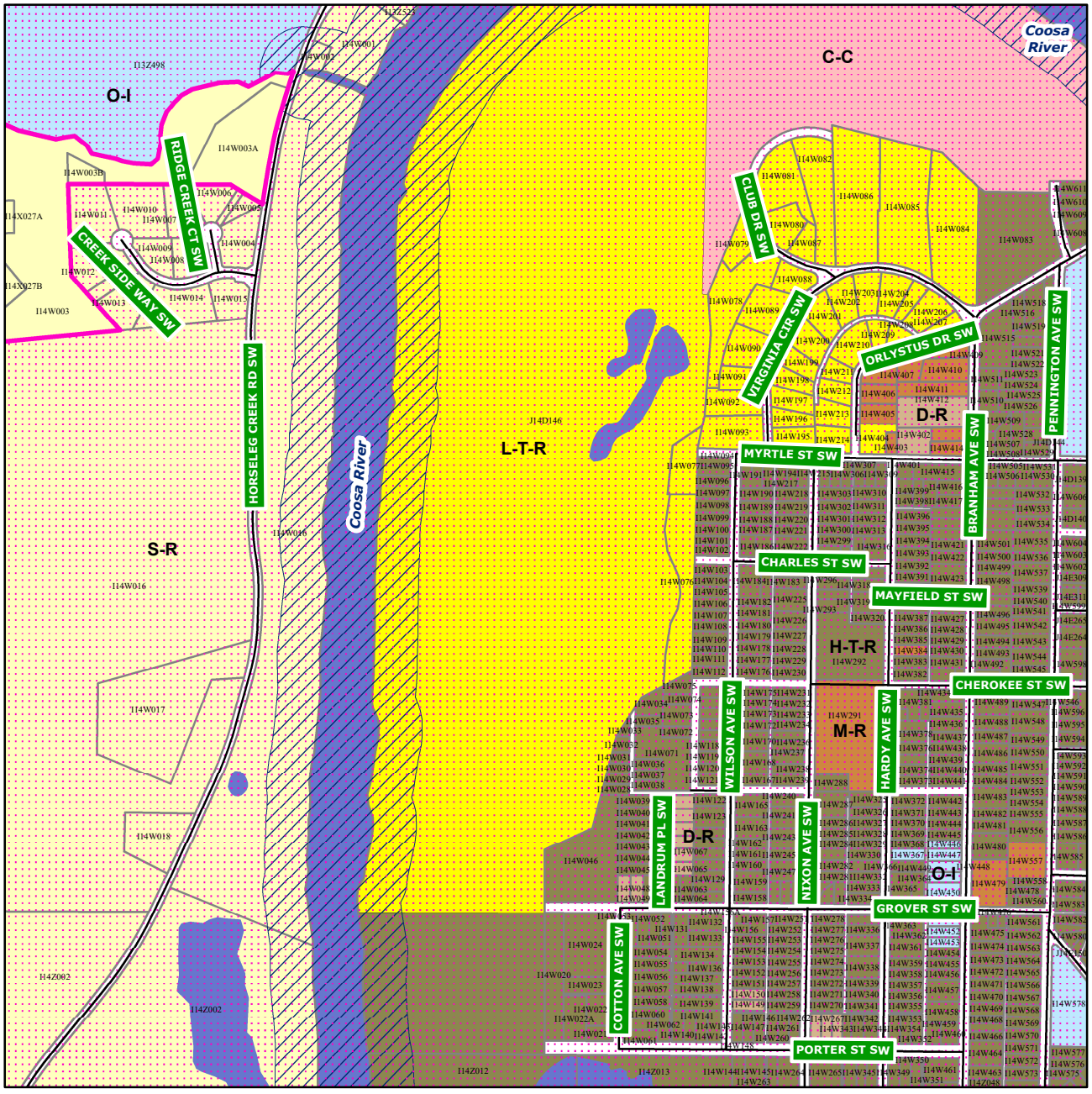

- A-R Agricultural Residential
- S-R Suburban Residential
- H-T-R High Density Traditional Residential
- L-T-R Low Density Traditional Residential
- D-R Duplex Residential
- M-R Multifamily Residential
- U-M-U Urban Mixed Use
- N-O-C Neighborhood Office Commercial
- O-I Office Institutional
- C-C Community Commercial
- C-B-C Central Business Commercial
- H-C General Heavy Commercial
- L-I Light Industrial
- H-I Heavy Industrial
- P-D Planned Development
- City Boundaries
- River Overlay Zoning
- Airport Overlay Zoning
- Lake/Pond
- River
- US Highway
- State Highway
- Local Road
- Railroad

1:9,000

0 500 1,000 1,500 2,000

Feet

Zoning Districts Maps
Rome-Floyd County, Georgia:
This is the Official Zoning Map(s) referred to in Article 3.2.1 of the Rome-Floyd County, Georgia, Unified Land Development Code as of 2001.

For notations, references, conditions and other information see ReZDbReplacedMCP2.xlsx which is made a part of this Official Zoning Map by reference.
Adopted: 2001
Revised: 2022

Zoning Districts Maps
Rome-Floyd County, Georgia

Tax Map Index Number:

I14X

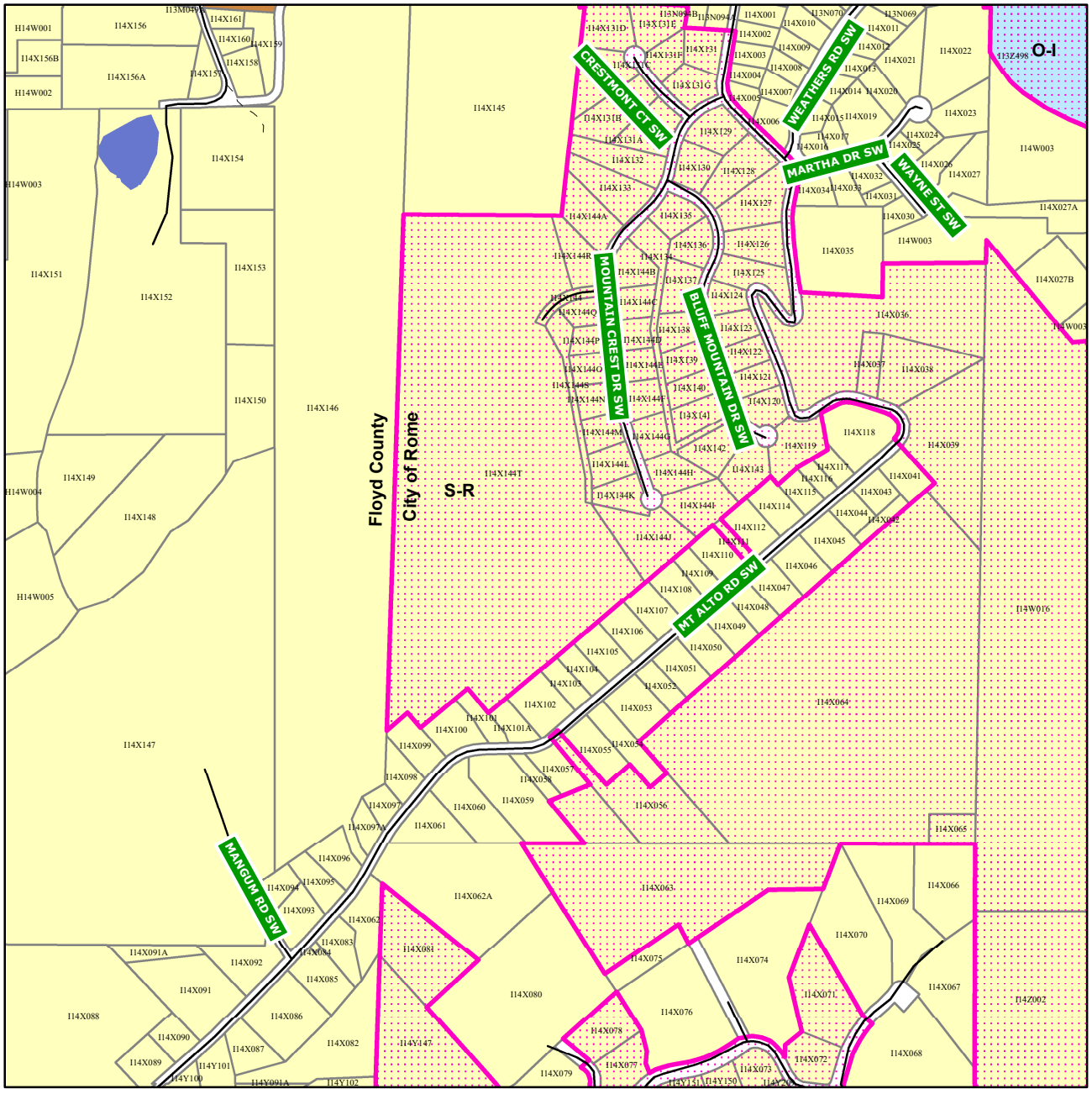

- A-R Agricultural Residential
- S-R Suburban Residential
- H-T-R High Density Traditional Residential
- L-T-R Low Density Traditional Residential
- D-R Duplex Residential
- M-R Multifamily Residential
- U-M-U Urban Mixed Use
- N-O-C Neighborhood Office Commercial
- O-I Office Institutional
- C-C Community Commercial
- C-B-C Central Business Commercial
- H-C General Heavy Commercial
- L-I Light Industrial
- H-I Heavy Industrial
- P-D Planned Development
- City Boundaries
- River Overlay Zoning
- Airport Overlay Zoning
- Lake/Pond
- River
- US Highway
- State Highway
- Local Road
- Railroad

1:9,000

0 500 1,000 1,500 2,000

Feet

Zoning Districts Maps
Rome-Floyd County, Georgia:
This is the Official Zoning Map(s) referred to in Article 3.2.1 of the Rome-Floyd County, Georgia, Unified Land Development Code as of 2001.

For notations, references, conditions and other information see ReZDbReplacedMCP2.xlsx which is made a part of this Official Zoning Map by reference.
Adopted: 2001
Revised: 2022

Zoning Districts Maps
Rome-Floyd County, Georgia

Tax Map Index Number:

I14Y

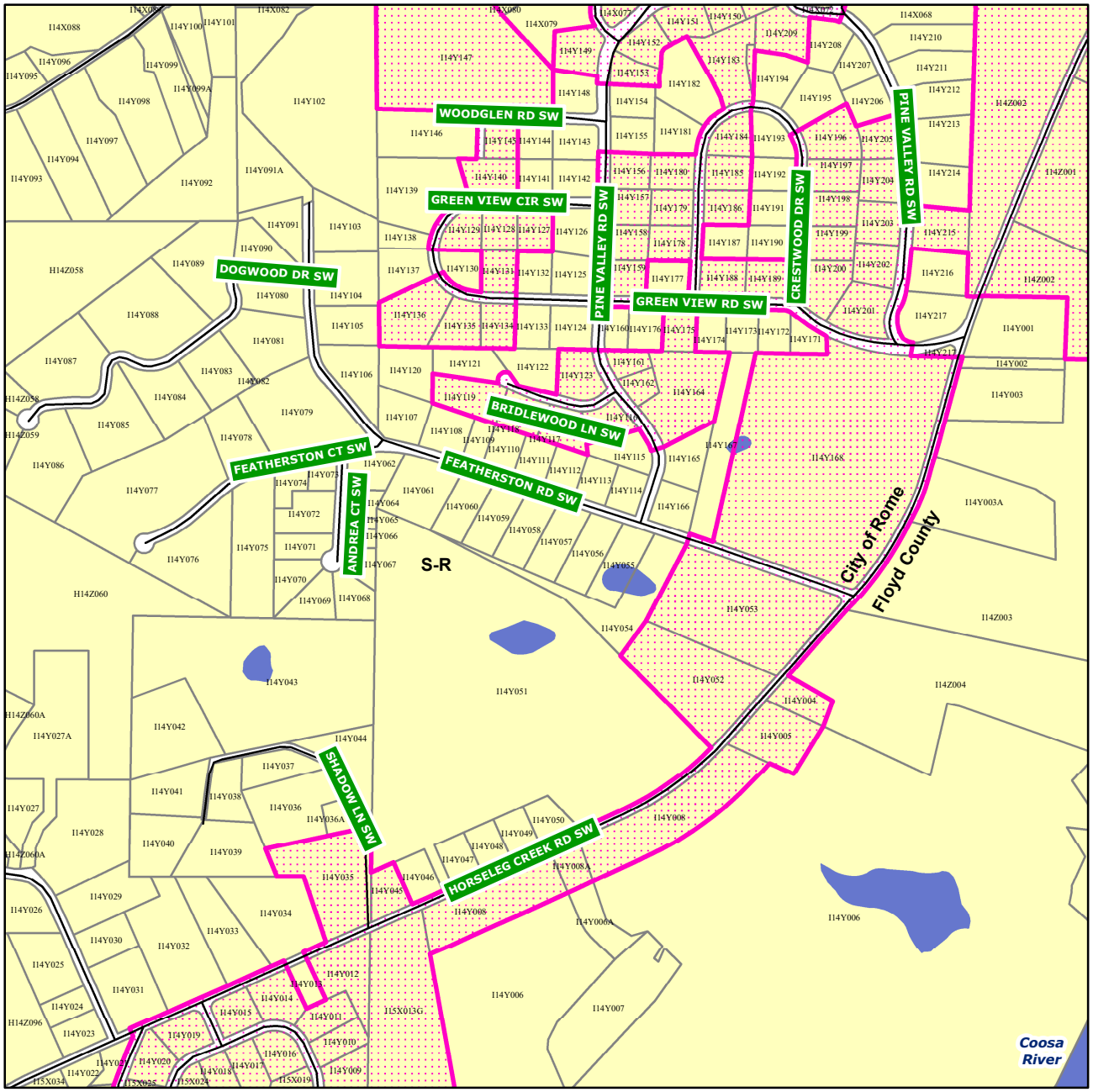

- A-R Agricultural Residential
- S-R Suburban Residential
- H-T-R High Density Traditional Residential
- L-T-R Low Density Traditional Residential
- D-R Duplex Residential
- M-R Multifamily Residential
- U-M-U Urban Mixed Use
- N-O-C Neighborhood Office Commercial
- O-I Office Institutional
- C-C Community Commercial
- C-B-C Central Business Commercial
- H-C General Heavy Commercial
- L-I Light Industrial
- H-I Heavy Industrial
- P-D Planned Development
- City Boundaries
- River Overlay Zoning
- Airport Overlay Zoning
- Lake/Pond
- River
- US Highway
- State Highway
- Local Road
- Railroad

1:9,000

0 500 1,000 1,500 2,000

Feet

Zoning Districts Maps
Rome-Floyd County, Georgia:
This is the Official Zoning Map(s) referred to in Article 3.2.1 of the Rome-Floyd County, Georgia, Unified Land Development Code as of 2001.

For notations, references, conditions and other information see ReZDbReplacedMCP2.xlsx which is made a part of this Official Zoning Map by reference.
Adopted: 2001
Revised: 2022

Zoning Districts Maps
Rome-Floyd County, Georgia

Tax Map Index Number:

I14Z

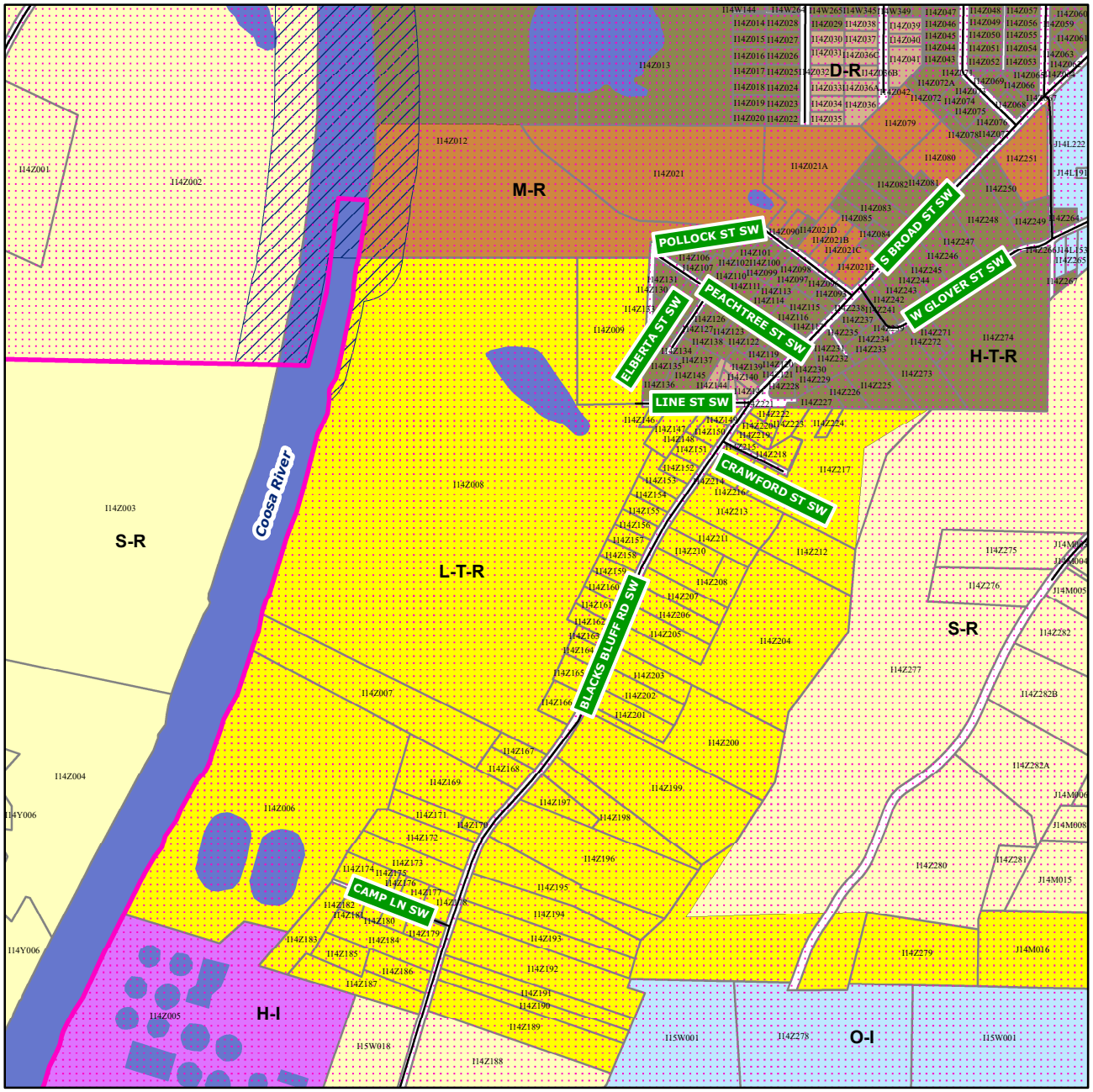

- A-R Agricultural Residential
- S-R Suburban Residential
- H-T-R High Density Traditional Residential
- L-T-R Low Density Traditional Residential
- D-R Duplex Residential
- M-R Multifamily Residential
- U-M-U Urban Mixed Use
- N-O-C Neighborhood Office Commercial
- O-I Office Institutional
- C-C Community Commercial
- C-B-C Central Business Commercial
- H-C General Heavy Commercial
- L-I Light Industrial
- H-I Heavy Industrial
- P-D Planned Development
- City Boundaries
- River Overlay Zoning
- Airport Overlay Zoning
- Lake/Pond
- River
- US Highway
- State Highway
- Local Road
- Railroad

1:9,000

0 500 1,000 1,500 2,000

Feet

Zoning Districts Maps
Rome-Floyd County, Georgia:
This is the Official Zoning Map(s) referred to in Article 3.2.1 of the Rome-Floyd County, Georgia, Unified Land Development Code as of 2001.

For notations, references, conditions and other information see ReZDbReplacedMCP2.xlsx which is made a part of this Official Zoning Map by reference.
Adopted: 2001
Revised: 2022

Zoning Districts Maps
Rome-Floyd County, Georgia

Tax Map Index Number:

I15W

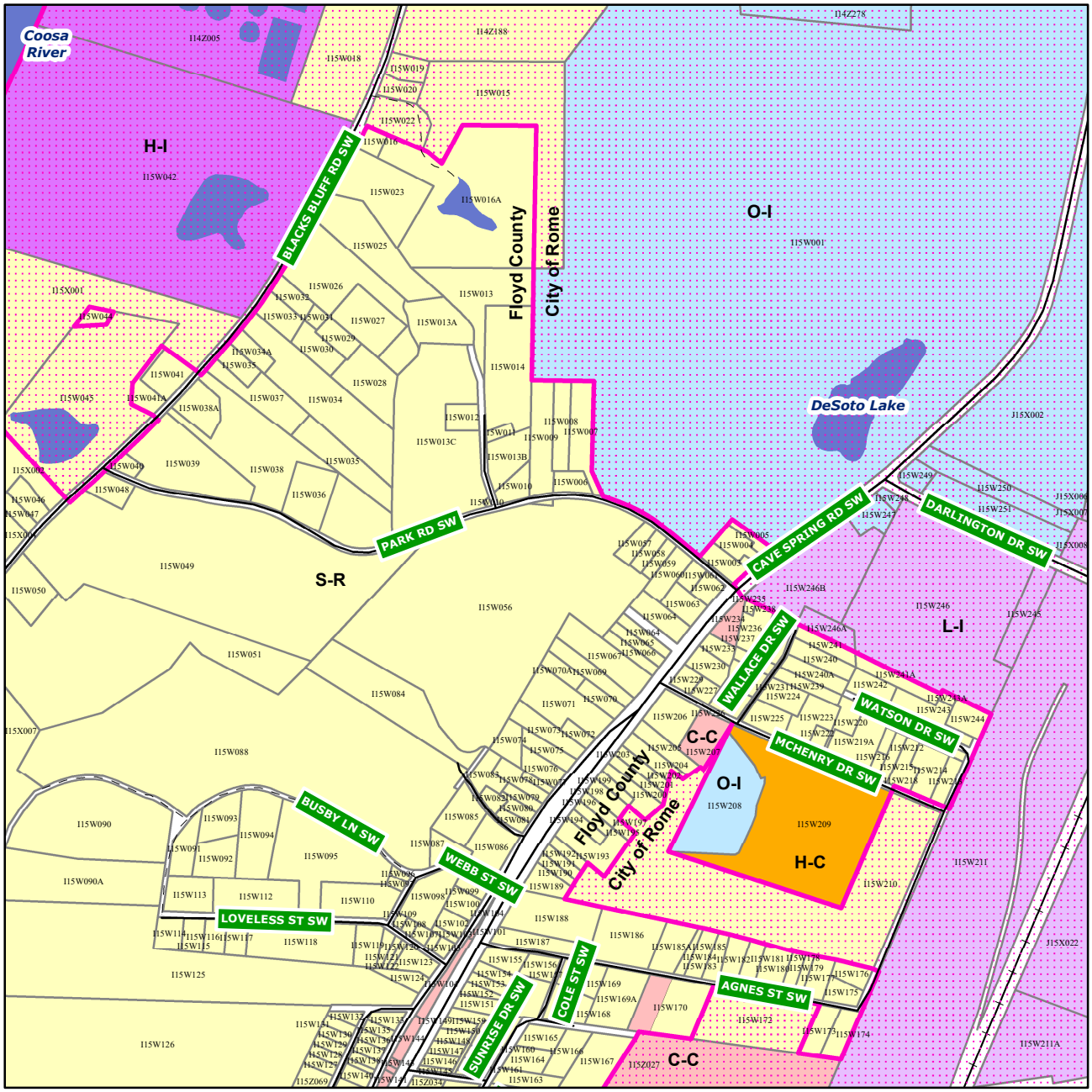

- A-R Agricultural Residential
- S-R Suburban Residential
- H-T-R High Density Traditional Residential
- L-T-R Low Density Traditional Residential
- D-R Duplex Residential
- M-R Multifamily Residential
- U-M-U Urban Mixed Use
- N-O-C Neighborhood Office Commercial
- O-I Office Institutional
- C-C Community Commercial
- C-B-C Central Business Commercial
- H-C General Heavy Commercial
- L-I Light Industrial
- H-I Heavy Industrial
- P-D Planned Development
- City Boundaries
- River Overlay Zoning
- Airport Overlay Zoning
- Lake/Pond
- River
- US Highway
- State Highway
- Local Road
- Railroad

1:9,000

0 500 1,000 1,500 2,000

Feet

Zoning Districts Maps
Rome-Floyd County, Georgia:
This is the Official Zoning Map(s) referred to in Article 3.2.1 of the Rome-Floyd County, Georgia, Unified Land Development Code as of 2001.

For notations, references, conditions and other information see ReZDbReplacedMCP2.xlsx which is made a part of this Official Zoning Map by reference.
Adopted: 2001
Revised: 2022

Zoning Districts Maps
Rome-Floyd County, Georgia

Tax Map Index Number:

I15X

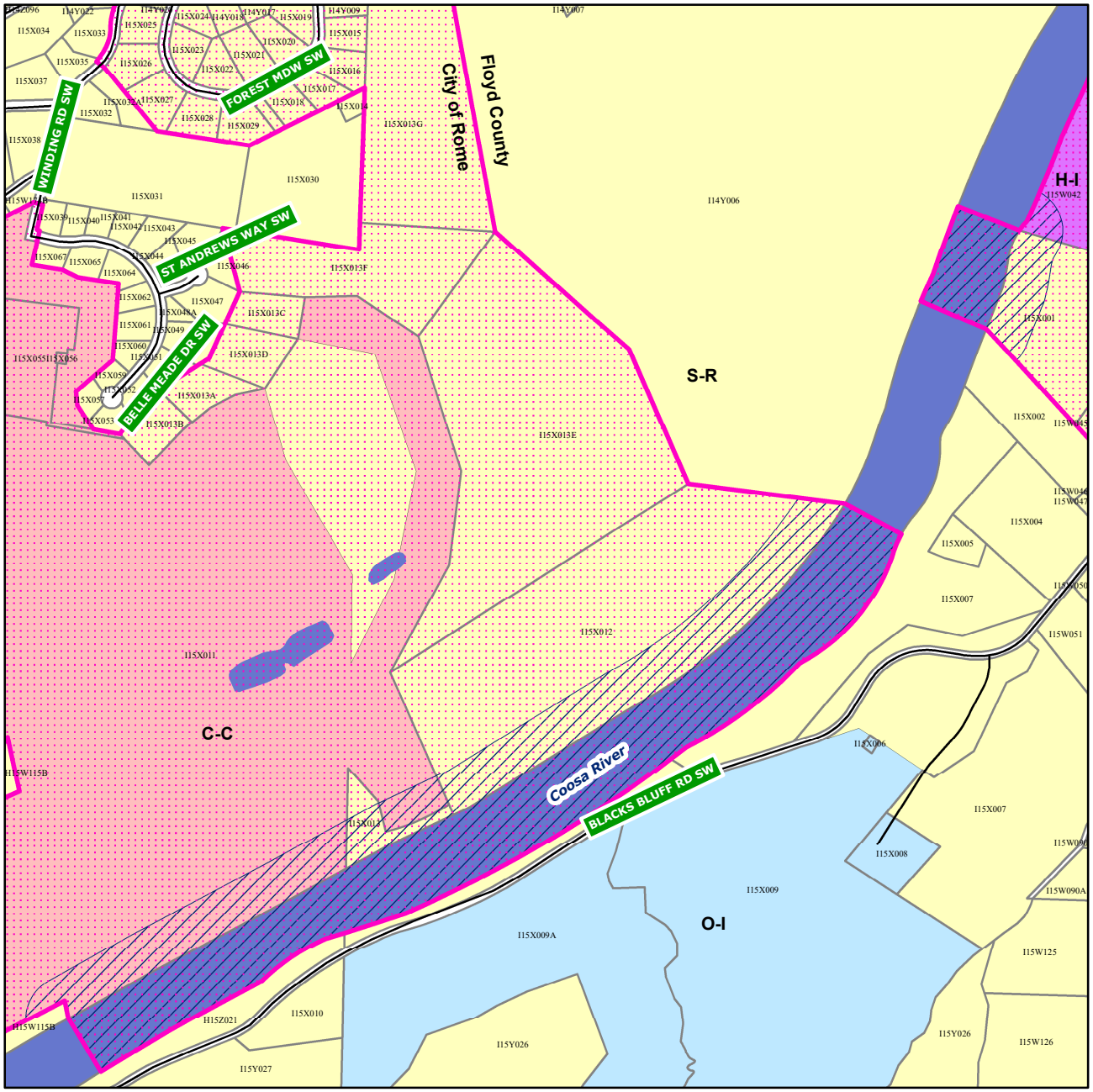

- A-R Agricultural Residential
- S-R Suburban Residential
- H-T-R High Density Traditional Residential
- L-T-R Low Density Traditional Residential
- D-R Duplex Residential
- M-R Multifamily Residential
- U-M-U Urban Mixed Use
- N-O-C Neighborhood Office Commercial
- O-I Office Institutional
- C-C Community Commercial
- C-B-C Central Business Commercial
- H-C General Heavy Commercial
- L-I Light Industrial
- H-I Heavy Industrial
- P-D Planned Development
- City Boundaries
- River Overlay Zoning
- Airport Overlay Zoning
- Lake/Pond
- River
- US Highway
- State Highway
- Local Road
- Railroad

1:9,000

0 500 1,000 1,500 2,000

Feet

Zoning Districts Maps
Rome-Floyd County, Georgia:
This is the Official Zoning Map(s) referred to in Article 3.2.1 of the Rome-Floyd County, Georgia, Unified Land Development Code as of 2001.

For notations, references, conditions and other information see ReZDbReplacedMCP2.xlsx which is made a part of this Official Zoning Map by reference.
Adopted: 2001
Revised: 2022

Zoning Districts Maps
Rome-Floyd County, Georgia

Tax Map Index Number:

I15Y

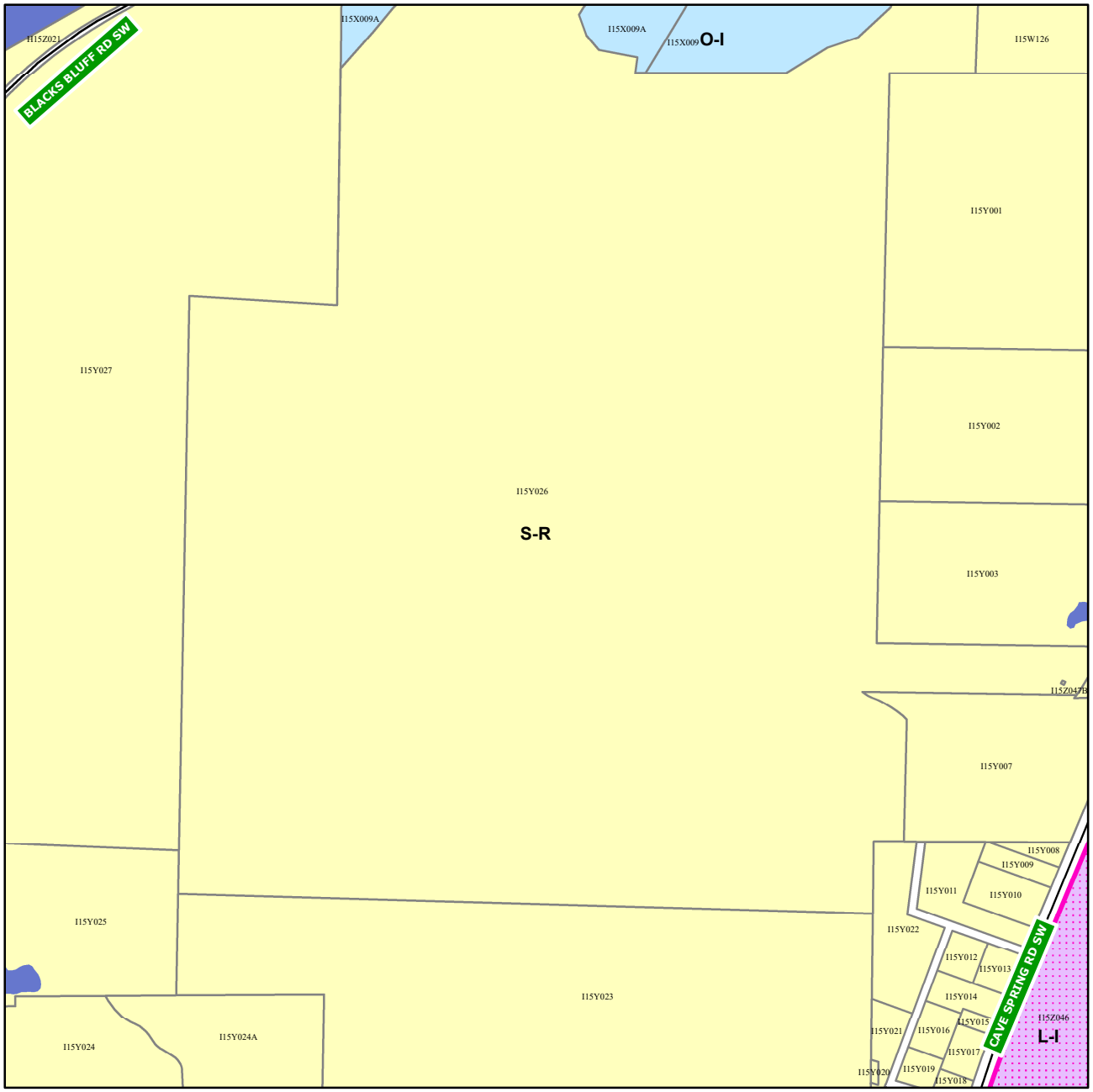

- A-R Agricultural Residential
- S-R Suburban Residential
- H-T-R High Density Traditional Residential
- L-T-R Low Density Traditional Residential
- D-R Duplex Residential
- M-R Multifamily Residential
- U-M-U Urban Mixed Use
- N-O-C Neighborhood Office Commercial
- O-I Office Institutional
- C-C Community Commercial
- C-B-C Central Business Commercial
- H-C General Heavy Commercial
- L-I Light Industrial
- H-I Heavy Industrial
- P-D Planned Development
- City Boundaries
- River Overlay Zoning
- Airport Overlay Zoning
- Lake/Pond
- River
- US Highway
- State Highway
- Local Road
- Railroad

1:9,000

0 500 1,000 1,500 2,000

Feet

Zoning Districts Maps
Rome-Floyd County, Georgia:
This is the Official Zoning Map(s) referred to in Article 3.2.1 of the Rome-Floyd County, Georgia, Unified Land Development Code as of 2001.

For notations, references, conditions and other information see ReZDbReplacedMCP2.xlsx which is made a part of this Official Zoning Map by reference.
Adopted: 2001
Revised: 2022

Zoning Districts Maps
Rome-Floyd County, Georgia

Tax Map Index Number:

I15Z

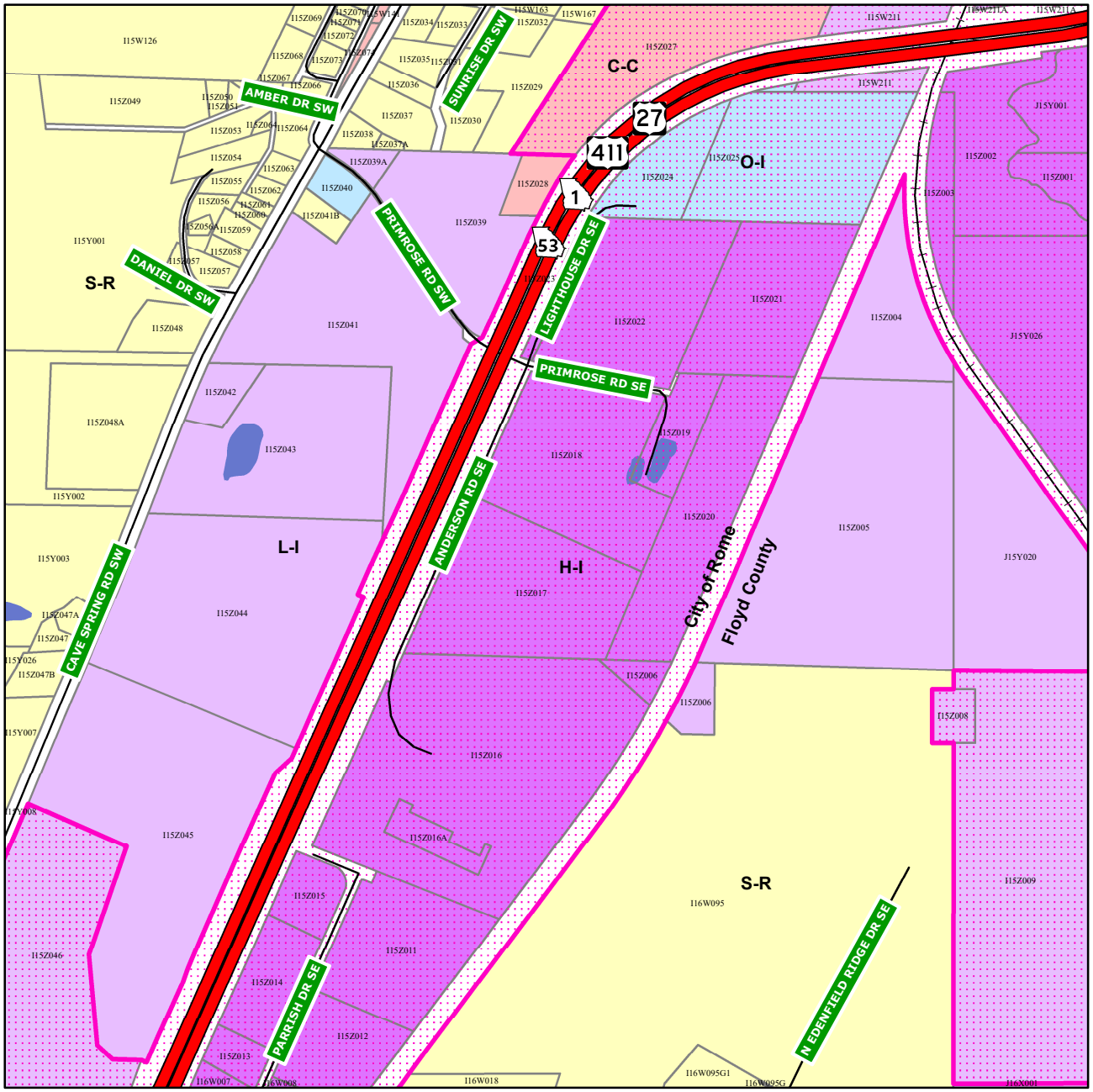

- A-R Agricultural Residential
- S-R Suburban Residential
- H-T-R High Density Traditional Residential
- L-T-R Low Density Traditional Residential
- D-R Duplex Residential
- M-R Multifamily Residential
- U-M-U Urban Mixed Use
- N-O-C Neighborhood Office Commercial
- O-I Office Institutional
- C-C Community Commercial
- C-B-C Central Business Commercial
- H-C General Heavy Commercial
- L-I Light Industrial
- H-I Heavy Industrial
- P-D Planned Development
- City Boundaries
- River Overlay Zoning
- Airport Overlay Zoning
- Lake/Pond
- River
- US Highway
- State Highway
- Local Road
- Railroad

1:9,000

0 500 1,000 1,500 2,000

Feet

Zoning Districts Maps
Rome-Floyd County, Georgia:
This is the Official Zoning Map(s) referred to in Article 3.2.1 of the Rome-Floyd County, Georgia, Unified Land Development Code as of 2001.

For notations, references, conditions and other information see ReZDbReplacedMCP2.xlsx which is made a part of this Official Zoning Map by reference.
Adopted: 2001
Revised: 2022

Zoning Districts Maps
Rome-Floyd County, Georgia

Tax Map Index Number:

I16W

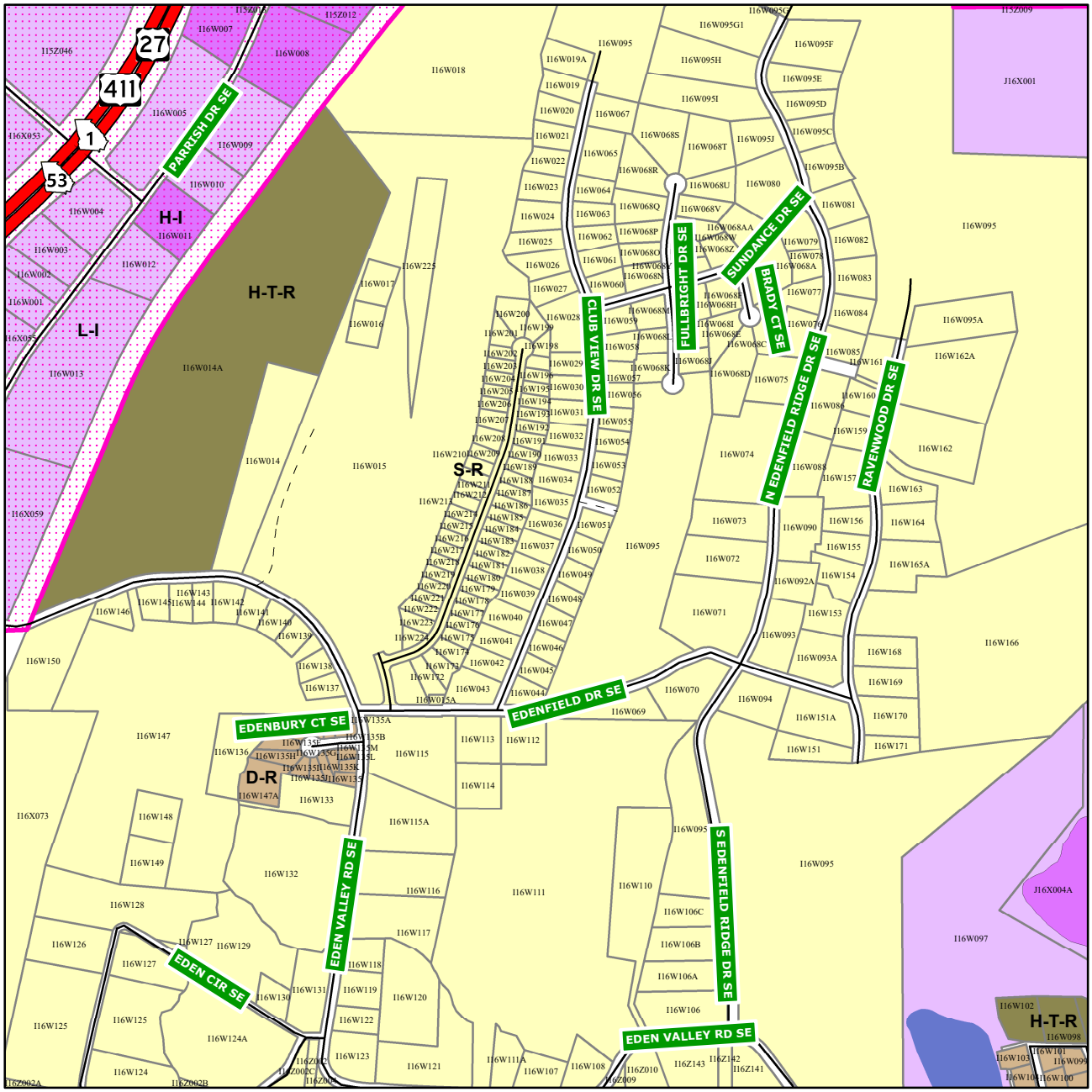

- A-R Agricultural Residential
- S-R Suburban Residential
- H-T-R High Density Traditional Residential
- L-T-R Low Density Traditional Residential
- D-R Duplex Residential
- M-R Multifamily Residential
- U-M-U Urban Mixed Use
- N-O-C Neighborhood Office Commercial
- O-I Office Institutional
- C-C Community Commercial
- C-B-C Central Business Commercial
- H-C General Heavy Commercial
- L-I Light Industrial
- H-I Heavy Industrial
- P-D Planned Development
- City Boundaries
- River Overlay Zoning
- Airport Overlay Zoning
- Lake/Pond
- River
- US Highway
- State Highway
- Local Road
- Railroad

1:9,000

0 500 1,000 1,500 2,000

Feet

Zoning Districts Maps
Rome-Floyd County, Georgia:
This is the Official Zoning Map(s) referred to in Article 3.2.1 of the Rome-Floyd County, Georgia, Unified Land Development Code as of 2001.

For notations, references, conditions and other information see ReZDbReplacedMCP2.xlsx which is made a part of this Official Zoning Map by reference.
Adopted: 2001
Revised: 2022

Zoning Districts Maps
Rome-Floyd County, Georgia

Tax Map Index Number:

I16X

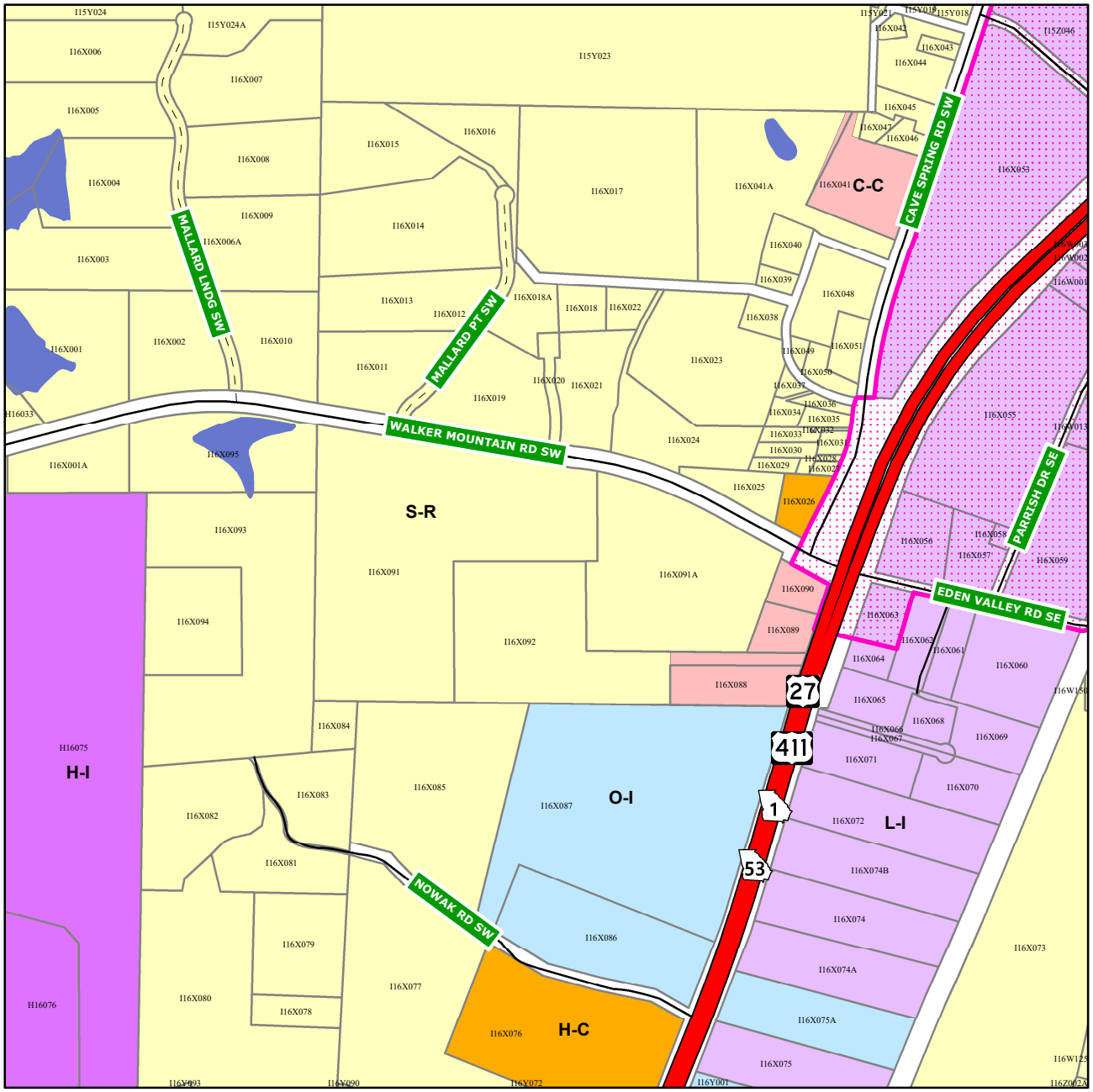

- A-R Agricultural Residential
- S-R Suburban Residential
- H-T-R High Density Traditional Residential
- L-T-R Low Density Traditional Residential
- D-R Duplex Residential
- M-R Multifamily Residential
- U-M-U Urban Mixed Use
- N-O-C Neighborhood Office Commercial
- O-I Office Institutional
- C-C Community Commercial
- C-B-C Central Business Commercial
- H-C General Heavy Commercial
- L-I Light Industrial
- H-I Heavy Industrial
- P-D Planned Development
- City Boundaries
- River Overlay Zoning
- Airport Overlay Zoning
- Lake/Pond
- River
- US Highway
- State Highway
- Local Road
- Railroad

1:9,000

0 500 1,000 1,500 2,000

Feet

Zoning Districts Maps
Rome-Floyd County, Georgia:
This is the Official Zoning Map(s) referred to in Article 3.2.1 of the Rome-Floyd County, Georgia, Unified Land Development Code as of 2001.

For notations, references, conditions and other information see ReZDbReplacedMCP2.xlsx which is made a part of this Official Zoning Map by reference.
Adopted: 2001
Revised: 2022

Zoning Districts Maps
Rome-Floyd County, Georgia

Tax Map Index Number:

I16Y

- A-R Agricultural Residential
- S-R Suburban Residential
- H-T-R High Density Traditional Residential
- L-T-R Low Density Traditional Residential
- D-R Duplex Residential
- M-R Multifamily Residential
- U-M-U Urban Mixed Use
- N-O-C Neighborhood Office Commercial
- O-I Office Institutional
- C-C Community Commercial
- C-B-C Central Business Commercial
- H-C General Heavy Commercial
- L-I Light Industrial
- H-I Heavy Industrial
- P-D Planned Development
- City Boundaries
- River Overlay Zoning
- Airport Overlay Zoning
- Lake/Pond
- River
- US Highway
- State Highway
- Local Road
- Railroad

1:9,000

0 500 1,000 1,500 2,000

Feet

Zoning Districts Maps
Rome-Floyd County, Georgia:
This is the Official Zoning Map(s) referred to in Article 3.2.1 of the Rome-Floyd County, Georgia, Unified Land Development Code as of 2001.

For notations, references, conditions and other information see ReZDbReplacedMCP2.xlsx which is made a part of this Official Zoning Map by reference.
Adopted: 2001
Revised: 2022

Zoning Districts Maps
Rome-Floyd County, Georgia

Tax Map Index Number:

I16Z

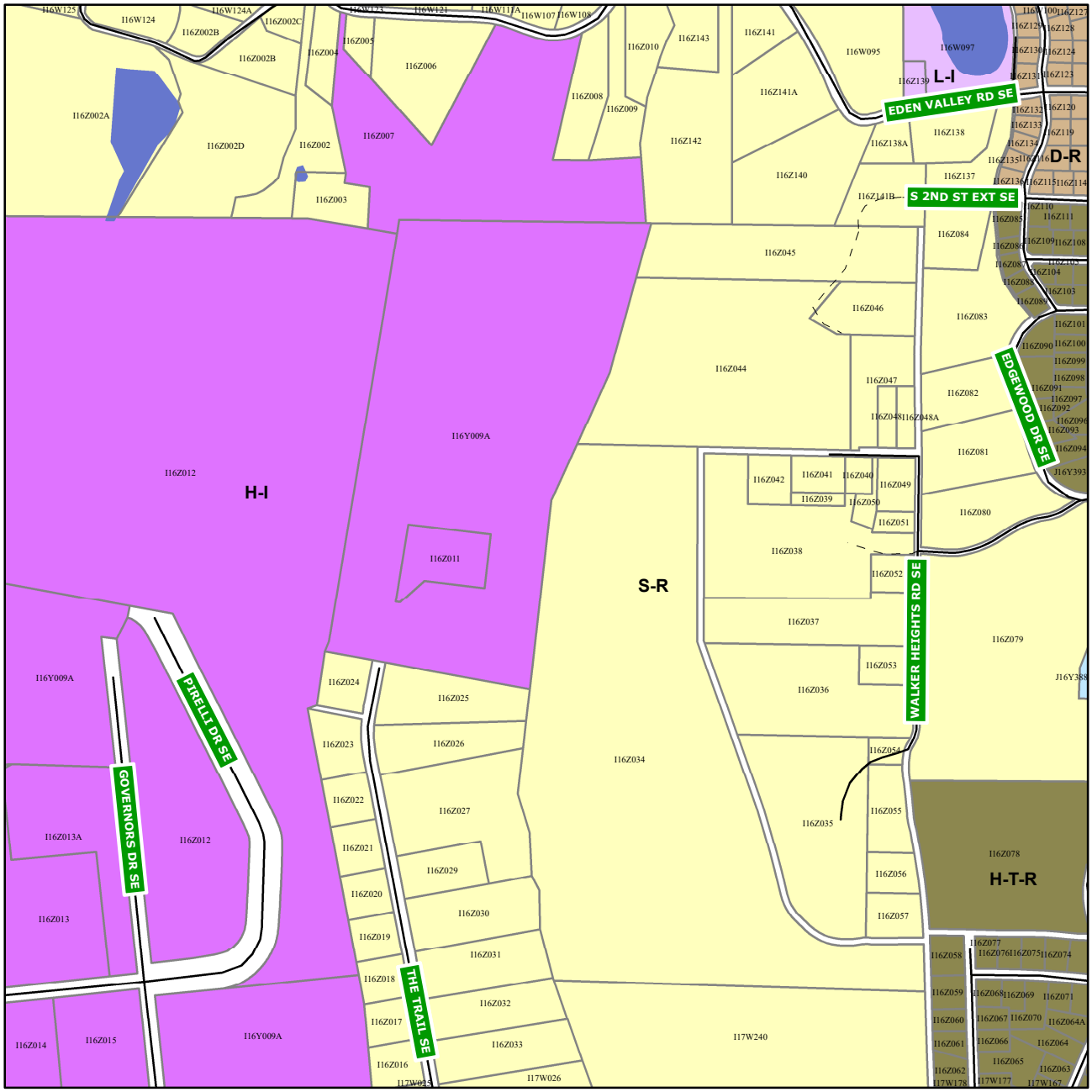

- A-R Agricultural Residential
- S-R Suburban Residential
- H-T-R High Density Traditional Residential
- L-T-R Low Density Traditional Residential
- D-R Duplex Residential
- M-R Multifamily Residential
- U-M-U Urban Mixed Use
- N-O-C Neighborhood Office Commercial
- O-I Office Institutional
- C-C Community Commercial
- C-B-C Central Business Commercial
- H-C General Heavy Commercial
- L-I Light Industrial
- H-I Heavy Industrial
- P-D Planned Development
- City Boundaries
- River Overlay Zoning
- Airport Overlay Zoning
- Lake/Pond
- River
- US Highway
- State Highway
- Local Road
- Railroad

1:9,000

0 500 1,000 1,500 2,000

Feet

Zoning Districts Maps
Rome-Floyd County, Georgia:
This is the Official Zoning Map(s) referred to in Article 3.2.1 of the Rome-Floyd County, Georgia, Unified Land Development Code as of 2001.

For notations, references, conditions and other information see ReZDbReplacedMCP2.xlsx which is made a part of this Official Zoning Map by reference.
Adopted: 2001
Revised: 2022

Zoning Districts Maps
Rome-Floyd County, Georgia

Tax Map Index Number:

I17W

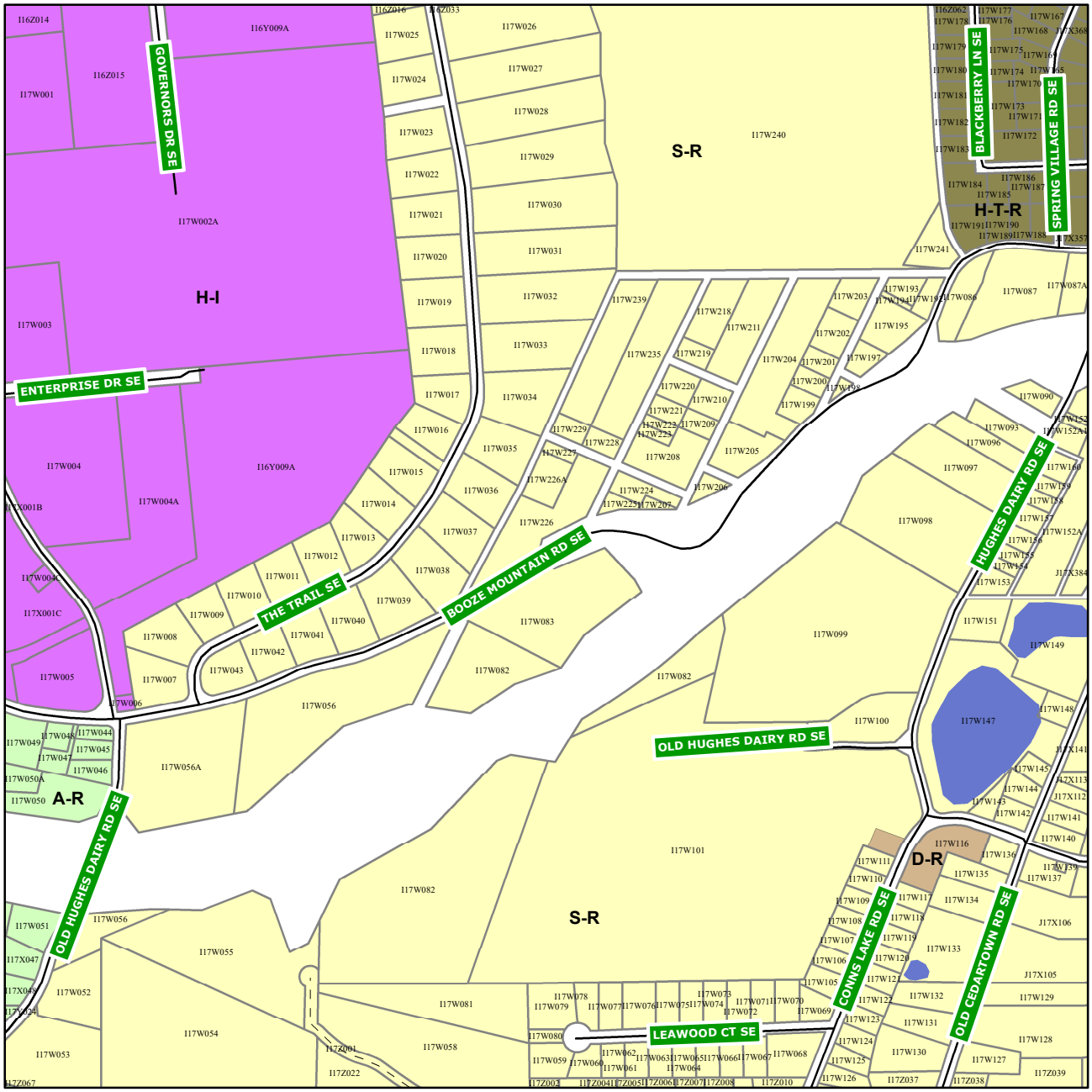

- A-R Agricultural Residential
- S-R Suburban Residential
- H-T-R High Density Traditional Residential
- L-T-R Low Density Traditional Residential
- D-R Duplex Residential
- M-R Multifamily Residential
- U-M-U Urban Mixed Use
- N-O-C Neighborhood Office Commercial
- O-I Office Institutional
- C-C Community Commercial
- C-B-C Central Business Commercial
- H-C General Heavy Commercial
- L-I Light Industrial
- H-I Heavy Industrial
- P-D Planned Development
- City Boundaries
- River Overlay Zoning
- Airport Overlay Zoning
- Lake/Pond
- River
- US Highway
- State Highway
- Local Road
- Railroad

1:9,000

0 500 1,000 1,500 2,000

Feet

Zoning Districts Maps
Rome-Floyd County, Georgia:
This is the Official Zoning Map(s) referred to in Article 3.2.1 of the Rome-Floyd County, Georgia, Unified Land Development Code as of 2001.

For notations, references, conditions and other information see ReZDbReplacedMCP2.xlsx which is made a part of this Official Zoning Map by reference.
Adopted: 2001
Revised: 2022

Zoning Districts Maps
Rome-Floyd County, Georgia

Tax Map Index Number:

I17X

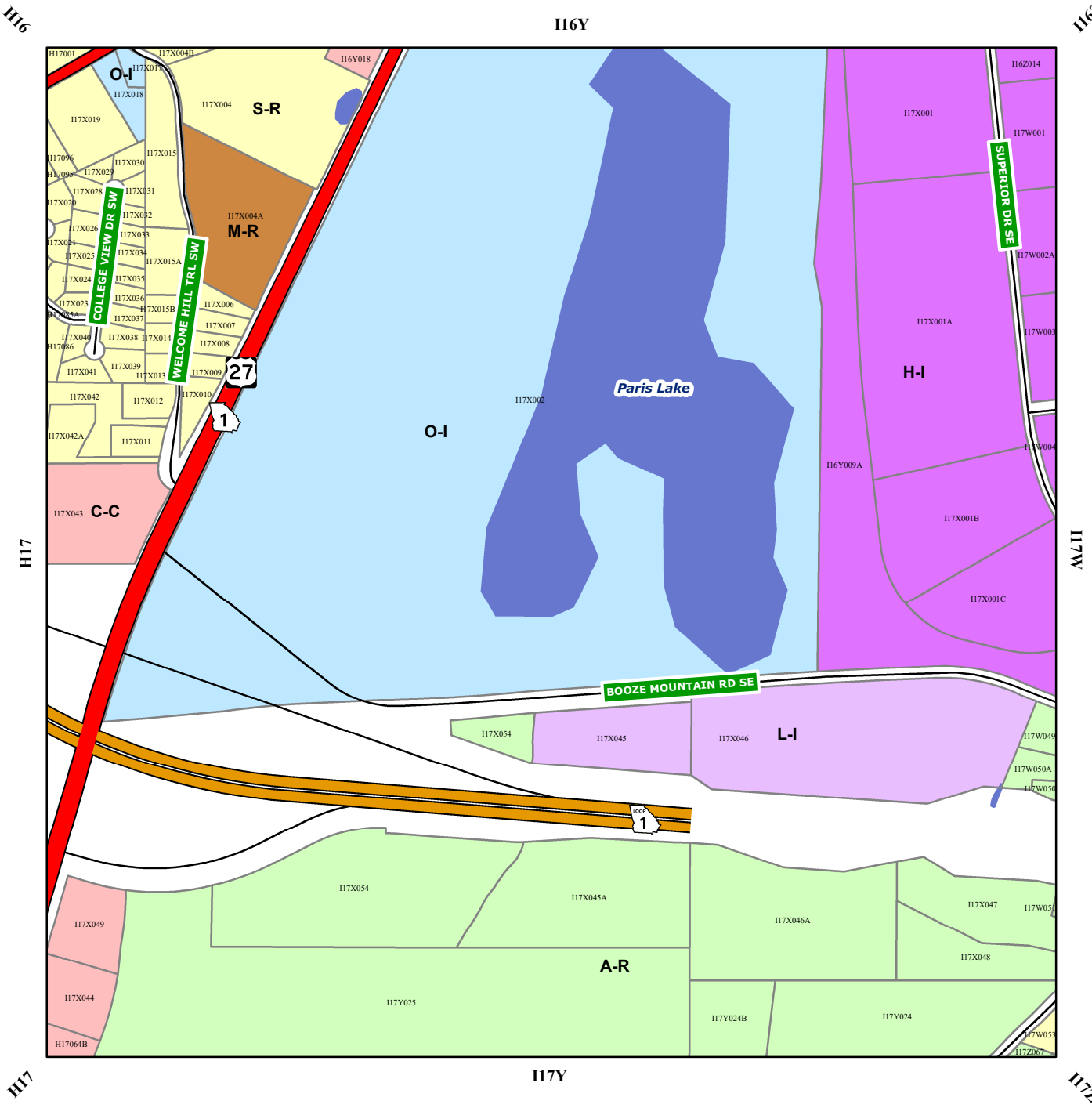

- A-R Agricultural Residential
- S-R Suburban Residential
- H-T-R High Density Traditional Residential
- L-T-R Low Density Traditional Residential
- D-R Duplex Residential
- M-R Multifamily Residential
- U-M-U Urban Mixed Use
- N-O-C Neighborhood Office Commercial
- O-I Office Institutional
- C-C Community Commercial
- C-B-C Central Business Commercial
- H-C General Heavy Commercial
- L-I Light Industrial
- H-I Heavy Industrial
- P-D Planned Development
- City Boundaries
- River Overlay Zoning
- Airport Overlay Zoning
- Lake/Pond
- River
- US Highway
- State Highway
- Local Road
- Railroad

1:9,000

0 500 1,000 1,500 2,000

Feet

Zoning Districts Maps
Rome-Floyd County, Georgia:
This is the Official Zoning Map(s) referred to in Article 3.2.1 of the Rome-Floyd County, Georgia, Unified Land Development Code as of 2001.

For notations, references, conditions and other information see ReZDbReplacedMCP2.xlsx which is made a part of this Official Zoning Map by reference.
Adopted: 2001
Revised: 2022

Zoning Districts Maps
Rome-Floyd County, Georgia

Tax Map Index Number:

I17Y

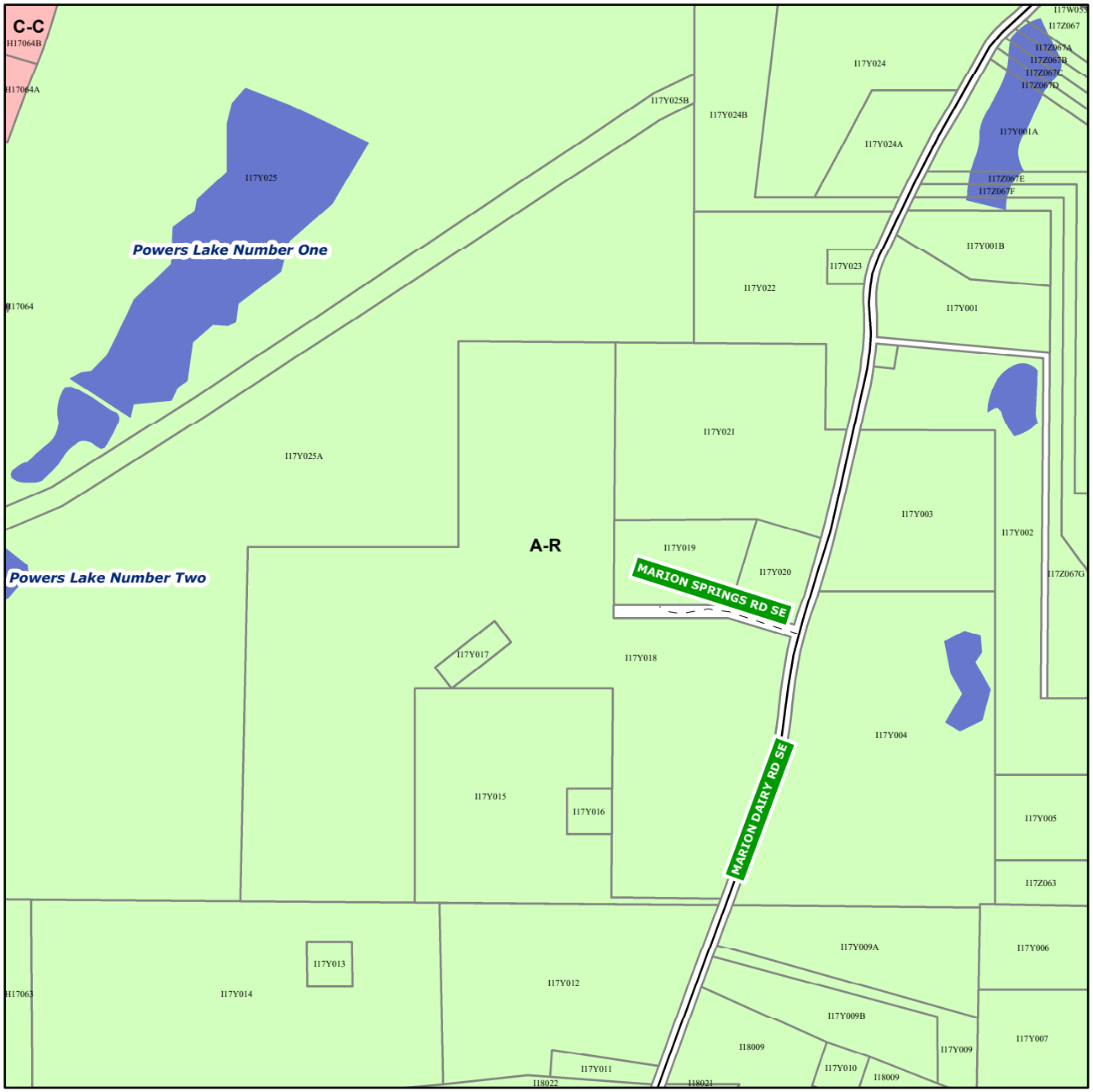

- A-R Agricultural Residential
- S-R Suburban Residential
- H-T-R High Density Traditional Residential
- L-T-R Low Density Traditional Residential
- D-R Duplex Residential
- M-R Multifamily Residential
- U-M-U Urban Mixed Use
- N-O-C Neighborhood Office Commercial
- O-I Office Institutional
- C-C Community Commercial
- C-B-C Central Business Commercial
- H-C General Heavy Commercial
- L-I Light Industrial
- H-I Heavy Industrial
- P-D Planned Development
- City Boundaries
- River Overlay Zoning
- Airport Overlay Zoning
- Lake/Pond
- River
- US Highway
- State Highway
- Local Road
- Railroad

1:9,000

0 500 1,000 1,500 2,000

Feet

Zoning Districts Maps
Rome-Floyd County, Georgia:
This is the Official Zoning Map(s) referred to in Article 3.2.1 of the Rome-Floyd County, Georgia, Unified Land Development Code as of 2001.

For notations, references, conditions and other information see ReZDbReplacedMCP2.xlsx which is made a part of this Official Zoning Map by reference.
Adopted: 2001
Revised: 2022

Zoning Districts Maps
Rome-Floyd County, Georgia

Tax Map Index Number:

I17Z

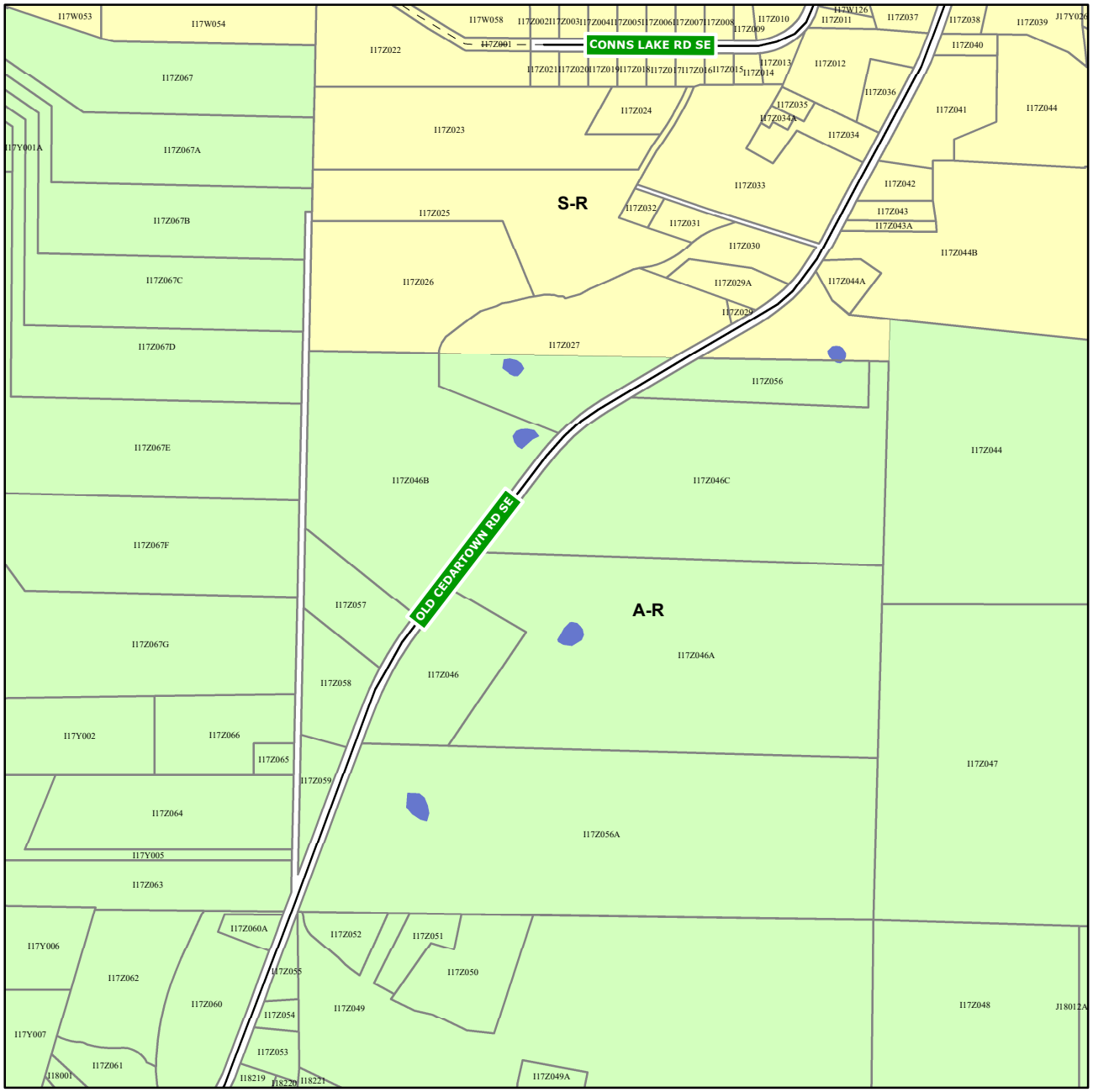

- A-R Agricultural Residential
- S-R Suburban Residential
- H-T-R High Density Traditional Residential
- L-T-R Low Density Traditional Residential
- D-R Duplex Residential
- M-R Multifamily Residential
- U-M-U Urban Mixed Use
- N-O-C Neighborhood Office Commercial
- O-I Office Institutional
- C-C Community Commercial
- C-B-C Central Business Commercial
- H-C General Heavy Commercial
- L-I Light Industrial
- H-I Heavy Industrial
- P-D Planned Development
- City Boundaries
- River Overlay Zoning
- Airport Overlay Zoning
- Lake/Pond
- River
- US Highway
- State Highway
- Local Road
- Railroad

1:9,000

0 500 1,000 1,500 2,000

Feet

Zoning Districts Maps
Rome-Floyd County, Georgia:
This is the Official Zoning Map(s) referred to in Article 3.2.1 of the Rome-Floyd County, Georgia, Unified Land Development Code as of 2001.

For notations, references, conditions and other information see ReZDbReplacedMCP2.xlsx which is made a part of this Official Zoning Map by reference.
Adopted: 2001
Revised: 2022

Zoning Districts Maps
Rome-Floyd County, Georgia

Tax Map Index Number:

I18

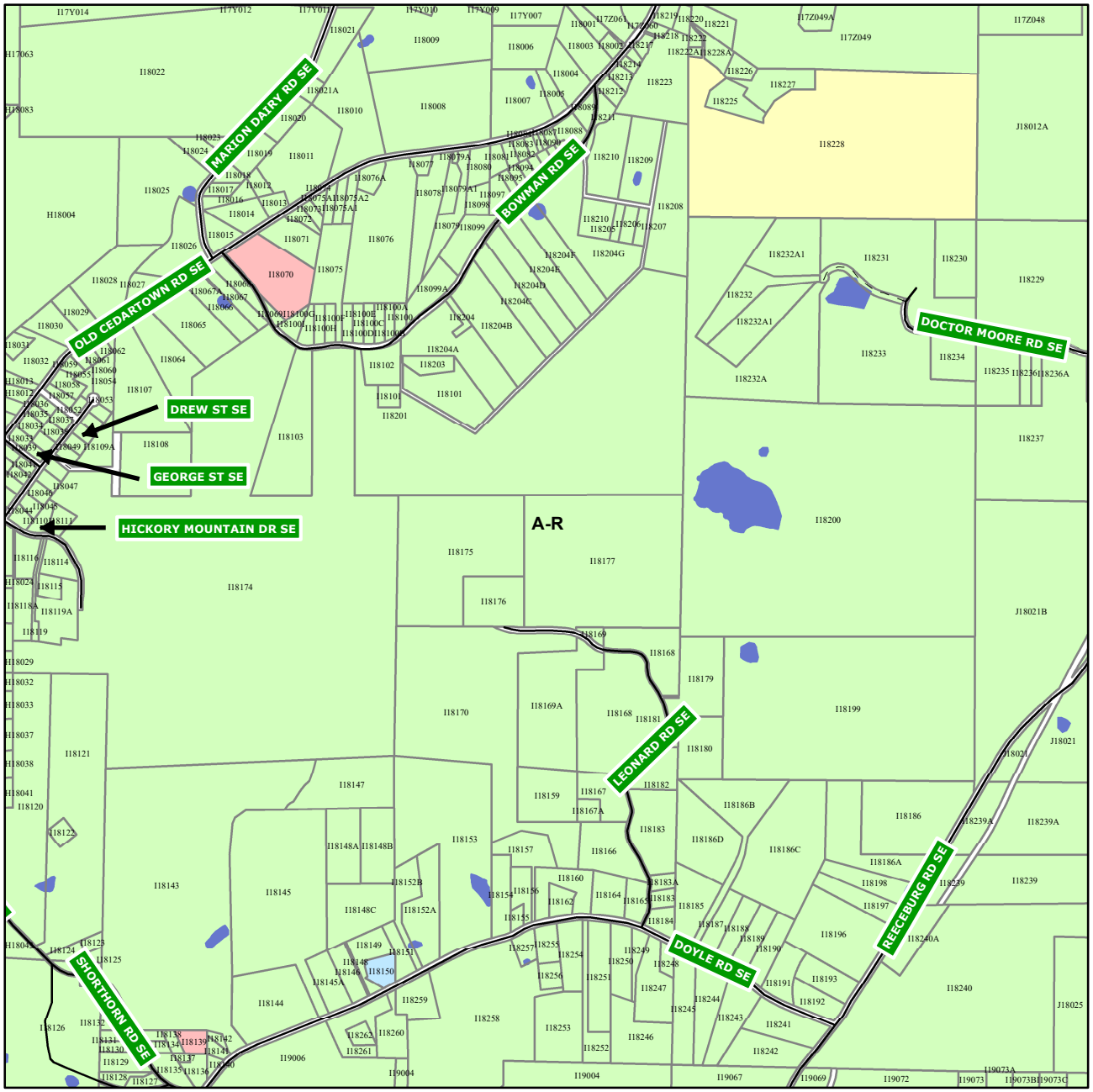

- A-R Agricultural Residential
- S-R Suburban Residential
- H-T-R High Density Traditional Residential
- L-T-R Low Density Traditional Residential
- D-R Duplex Residential
- M-R Multifamily Residential
- U-M-U Urban Mixed Use
- N-O-C Neighborhood Office Commercial
- O-I Office Institutional
- C-C Community Commercial
- C-B-C Central Business Commercial
- H-C General Heavy Commercial
- L-I Light Industrial
- H-I Heavy Industrial
- P-D Planned Development
- City Boundaries
- River Overlay Zoning
- Airport Overlay Zoning
- Lake/Pond
- River
- US Highway
- State Highway
- Local Road
- Railroad

1:18,000

0 1,000 2,000 3,000 4,000

Feet

Zoning Districts Maps
Rome-Floyd County, Georgia:
This is the Official Zoning Map(s) referred to in Article 3.2.1 of the Rome-Floyd County, Georgia, Unified Land Development Code as of 2001.

For notations, references, conditions and other information see ReZDbReplacedMCP2.xlsx which is made a part of this Official Zoning Map by reference.
Adopted: 2001
Revised: 2022

Zoning Districts Maps
Rome-Floyd County, Georgia

Tax Map Index Number:

I19

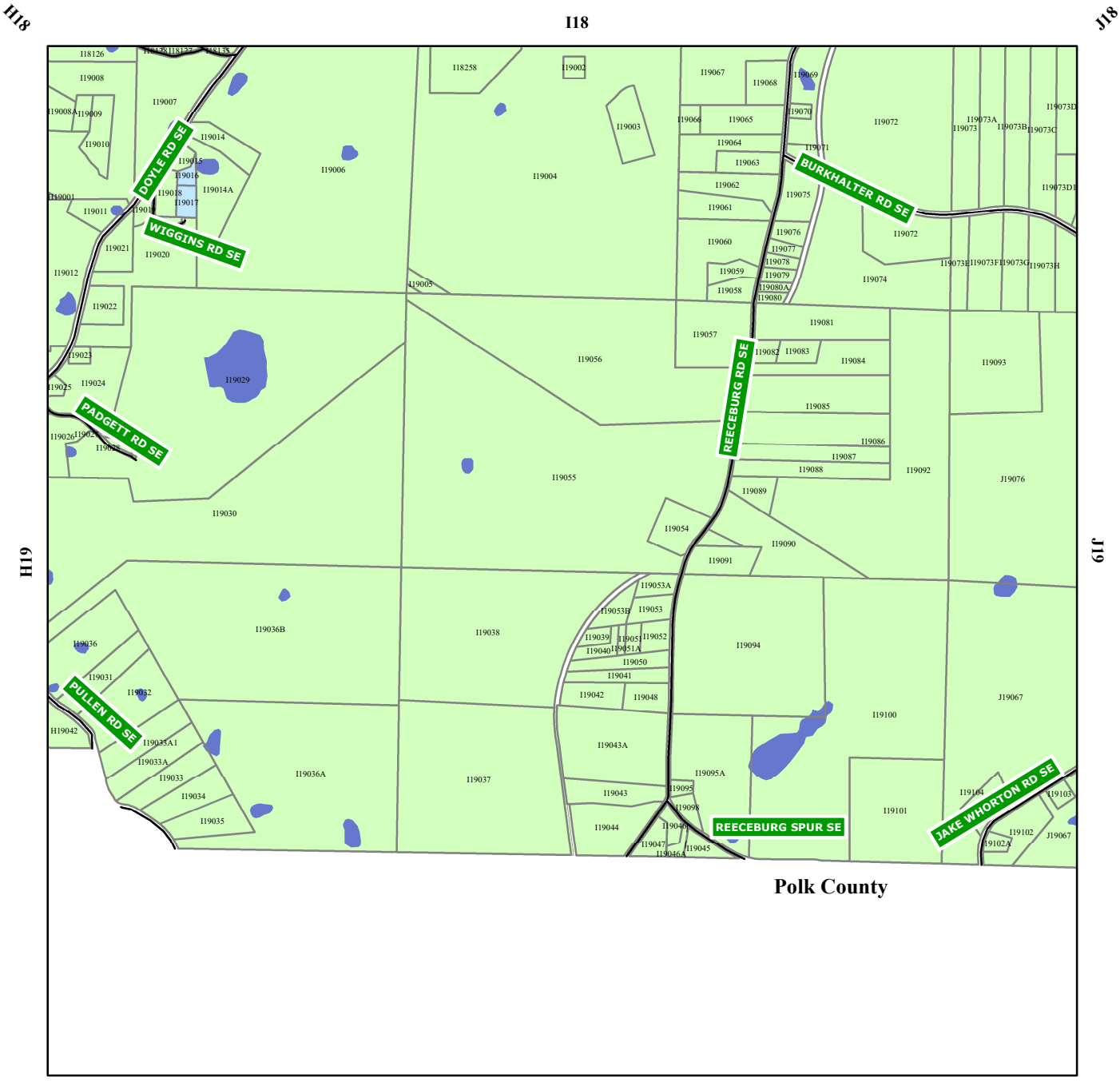

- A-R Agricultural Residential
- S-R Suburban Residential
- H-T-R High Density Traditional Residential
- L-T-R Low Density Traditional Residential
- D-R Duplex Residential
- M-R Multifamily Residential
- U-M-U Urban Mixed Use
- N-O-C Neighborhood Office Commercial
- O-I Office Institutional
- C-C Community Commercial
- C-B-C Central Business Commercial
- H-C General Heavy Commercial
- L-I Light Industrial
- H-I Heavy Industrial
- P-D Planned Development
- City Boundaries
- River Overlay Zoning
- Airport Overlay Zoning
- Lake/Pond
- River
- US Highway
- State Highway
- Local Road
- Railroad

1:18,000

0 1,000 2,000 3,000 4,000

Feet

Zoning Districts Maps
Rome-Floyd County, Georgia:
This is the Official Zoning Map(s) referred to in Article 3.2.1 of the Rome-Floyd County, Georgia, Unified Land Development Code as of 2001.

For notations, references, conditions and other information see ReZDbReplacedMCP2.xlsx which is made a part of this Official Zoning Map by reference.
Adopted: 2001
Revised: 2022

Zoning Districts Maps
Rome-Floyd County, Georgia

Tax Map Index Number:

J05

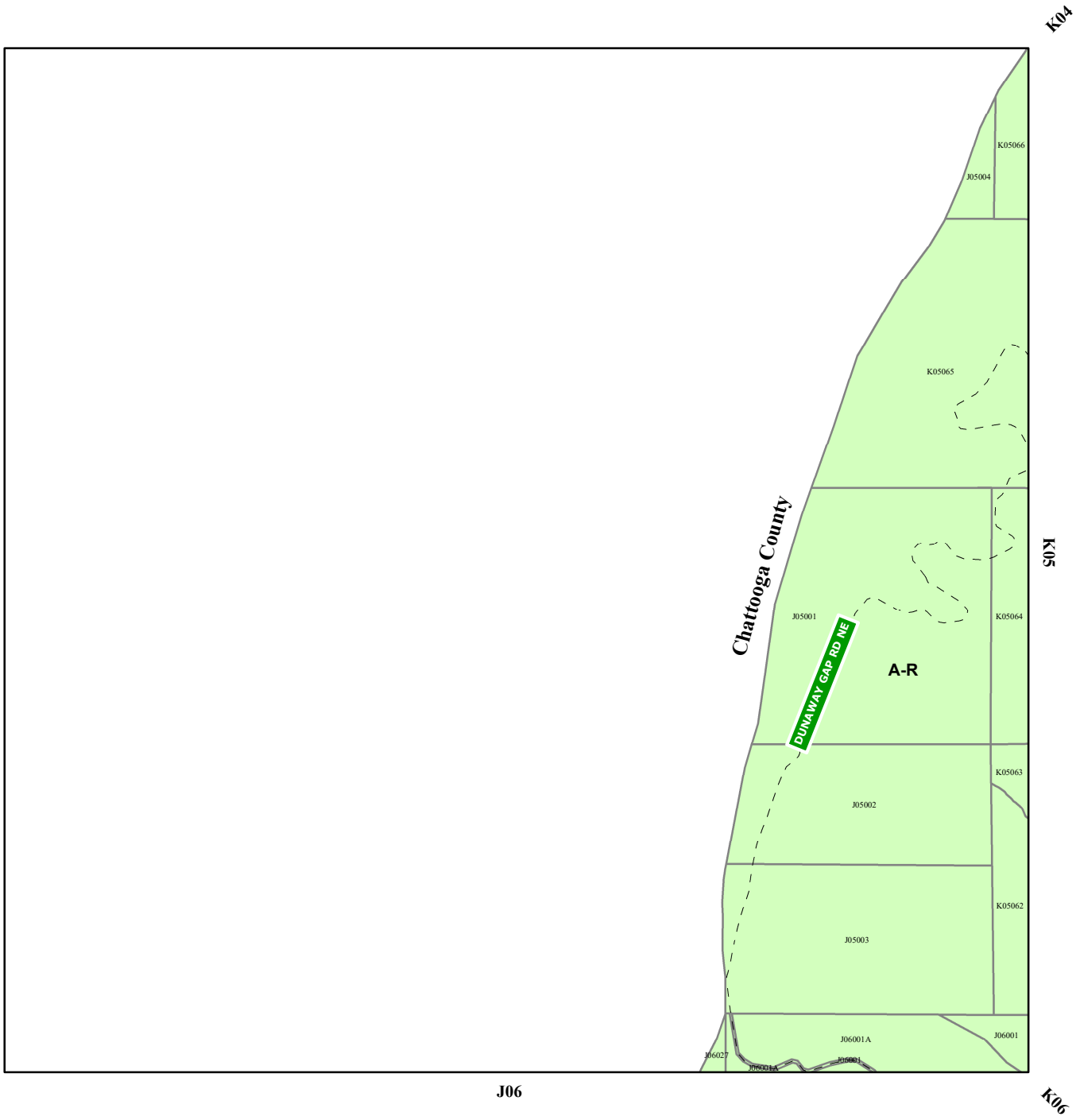

- A-R Agricultural Residential
- S-R Suburban Residential
- H-T-R High Density Traditional Residential
- L-T-R Low Density Traditional Residential
- D-R Duplex Residential
- M-R Multifamily Residential
- U-M-U Urban Mixed Use
- N-O-C Neighborhood Office Commercial
- O-I Office Institutional
- C-C Community Commercial
- C-B-C Central Business Commercial
- H-C General Heavy Commercial
- L-I Light Industrial
- H-I Heavy Industrial
- P-D Planned Development
- City Boundaries
- River Overlay Zoning
- Airport Overlay Zoning
- Lake/Pond
- River
- US Highway
- State Highway
- Local Road
- Railroad

1:18,000

0 1,000 2,000 3,000 4,000

Feet

Zoning Districts Maps
Rome-Floyd County, Georgia:
This is the Official Zoning Map(s) referred to in Article 3.2.1 of the Rome-Floyd County, Georgia, Unified Land Development Code as of 2001.

For notations, references, conditions and other information see ReZDbReplacedMCP2.xlsx which is made a part of this Official Zoning Map by reference.
Adopted: 2001
Revised: 2022

Zoning Districts Maps
Rome-Floyd County, Georgia

Tax Map Index Number:

J06

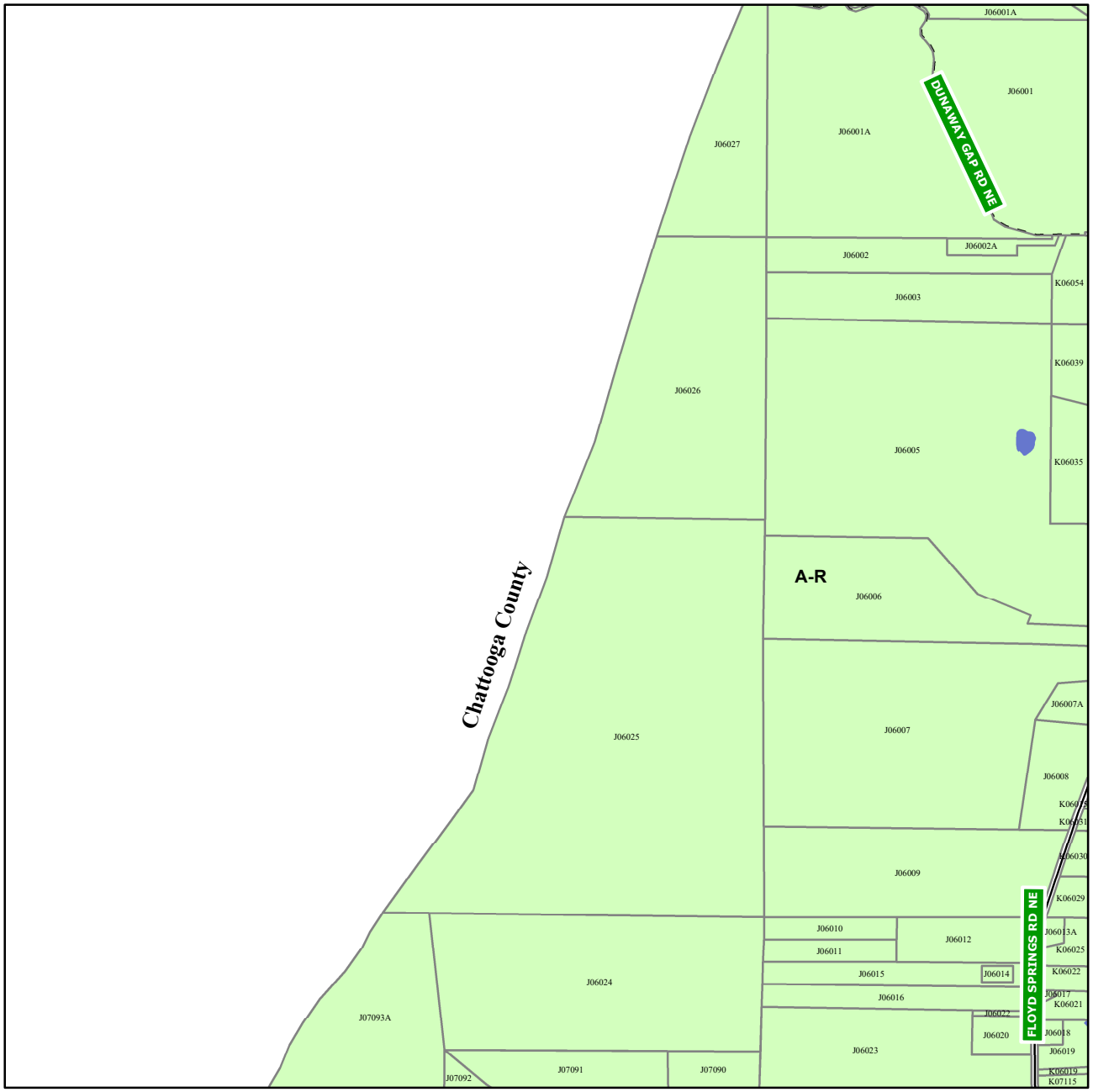

A-R Agricultural Residential	U-M-U Urban Mixed Use	L-I Light Industrial	Lake/Pond
S-R Suburban Residential	N-O-C Neighborhood Office Commercial	H-I Heavy Industrial	River
H-T-R High Density Traditional Residential	O-I Office Institutional	P-D Planned Development	US Highway
L-T-R Low Density Traditional Residential	C-C Community Commercial	City Boundaries	State Highway
D-R Duplex Residential	C-B-C Central Business Commercial	River Overlay Zoning	Local Road
M-R Multifamily Residential	H-C General Heavy Commercial	Airport Overlay Zoning	Railroad

1:18,000

0 1,000 2,000 3,000 4,000

Feet

Zoning Districts Maps
Rome-Floyd County, Georgia:
This is the Official Zoning Map(s) referred to in Article 3.2.1 of the Rome-Floyd County, Georgia, Unified Land Development Code as of 2001.

For notations, references, conditions and other information see ReZDbReplacedMCP2.xlsx which is made a part of this Official Zoning Map by reference.
Adopted: 2001
Revised: 2022

Zoning Districts Maps
Rome-Floyd County, Georgia

Tax Map Index Number:

J07

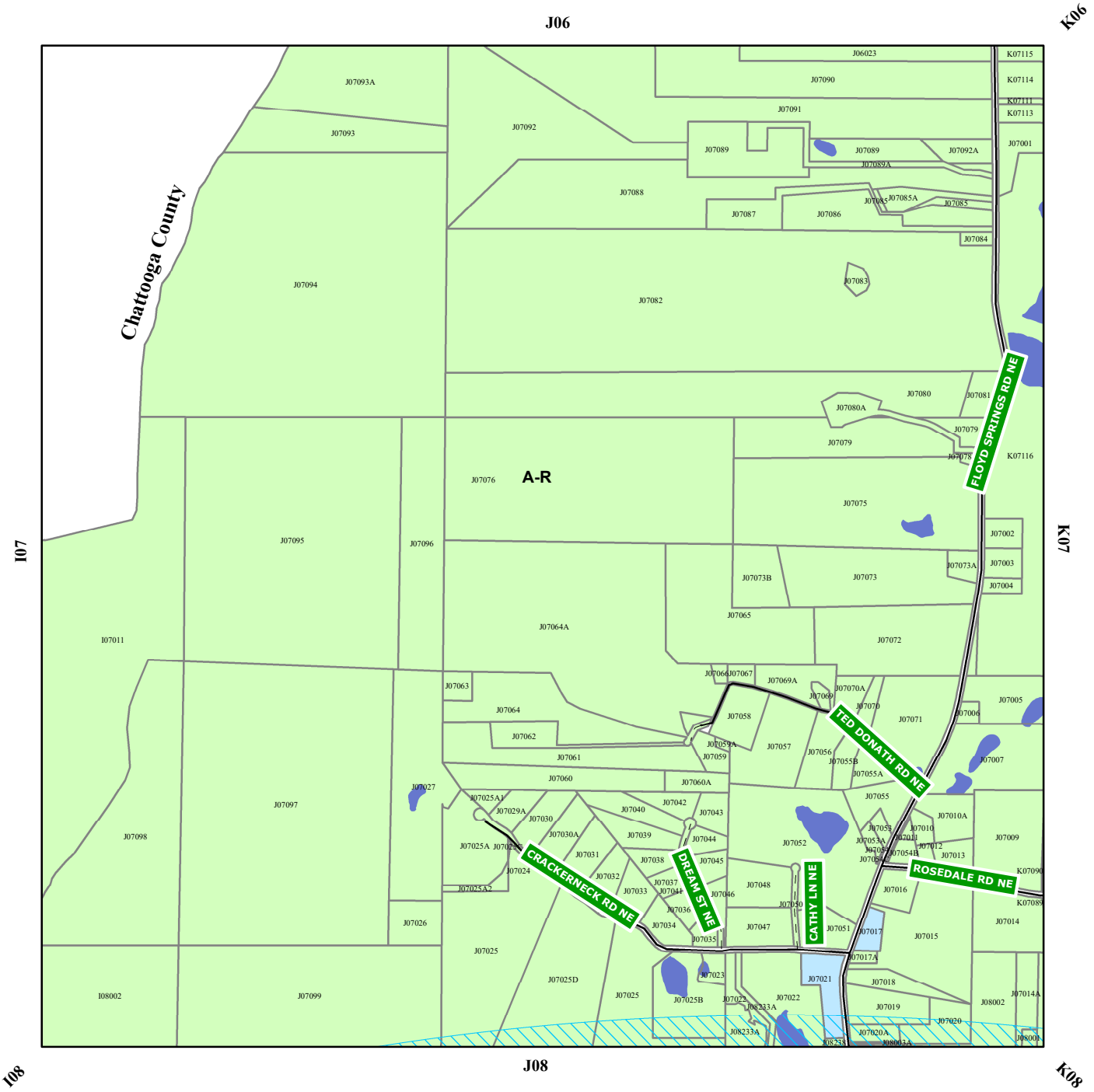

- A-R Agricultural Residential
- S-R Suburban Residential
- H-T-R High Density Traditional Residential
- L-T-R Low Density Traditional Residential
- D-R Duplex Residential
- M-R Multifamily Residential
- U-M-U Urban Mixed Use
- N-O-C Neighborhood Office Commercial
- O-I Office Institutional
- C-C Community Commercial
- C-B-C Central Business Commercial
- H-C General Heavy Commercial
- L-I Light Industrial
- H-I Heavy Industrial
- P-D Planned Development
- City Boundaries
- River Overlay Zoning
- Airport Overlay Zoning
- Lake/Pond
- River
- US Highway
- State Highway
- Local Road
- Railroad

1:18,000

0 1,000 2,000 3,000 4,000

Feet

Zoning Districts Maps
Rome-Floyd County, Georgia:
This is the Official Zoning Map(s) referred to in Article 3.2.1 of the Rome-Floyd County, Georgia, Unified Land Development Code as of 2001.

For notations, references, conditions and other information see ReZDbReplacedMCP2.xlsx which is made a part of this Official Zoning Map by reference.
Adopted: 2001
Revised: 2022

Zoning Districts Maps
Rome-Floyd County, Georgia

Tax Map Index Number:

J08

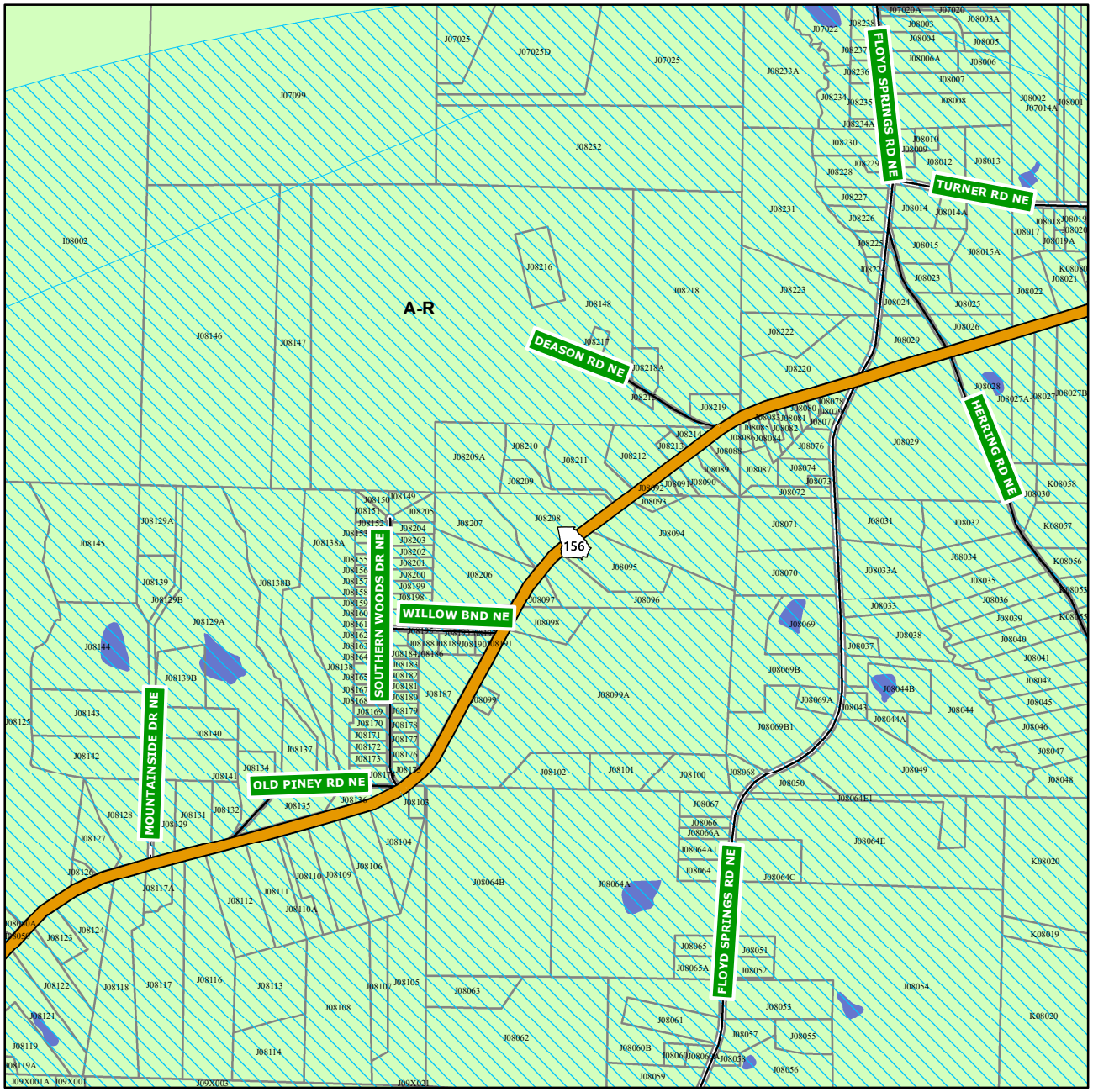

- A-R Agricultural Residential
- S-R Suburban Residential
- H-T-R High Density Traditional Residential
- L-T-R Low Density Traditional Residential
- D-R Duplex Residential
- M-R Multifamily Residential
- U-M-U Urban Mixed Use
- N-O-C Neighborhood Office Commercial
- O-I Office Institutional
- C-C Community Commercial
- C-B-C Central Business Commercial
- H-C General Heavy Commercial
- L-I Light Industrial
- H-I Heavy Industrial
- P-D Planned Development
- City Boundaries
- River Overlay Zoning
- Airport Overlay Zoning
- Lake/Pond
- River
- US Highway
- State Highway
- Local Road
- Railroad

1:18,000

0 1,000 2,000 3,000 4,000

Feet

Zoning Districts Maps
Rome-Floyd County, Georgia:
This is the Official Zoning Map(s) referred to in Article 3.2.1 of the Rome-Floyd County, Georgia, Unified Land Development Code as of 2001.

For notations, references, conditions and other information see ReZDbReplacedMCP2.xlsx which is made a part of this Official Zoning Map by reference.
Adopted: 2001
Revised: 2022

Zoning Districts Maps
Rome-Floyd County, Georgia

Tax Map Index Number:

J09W

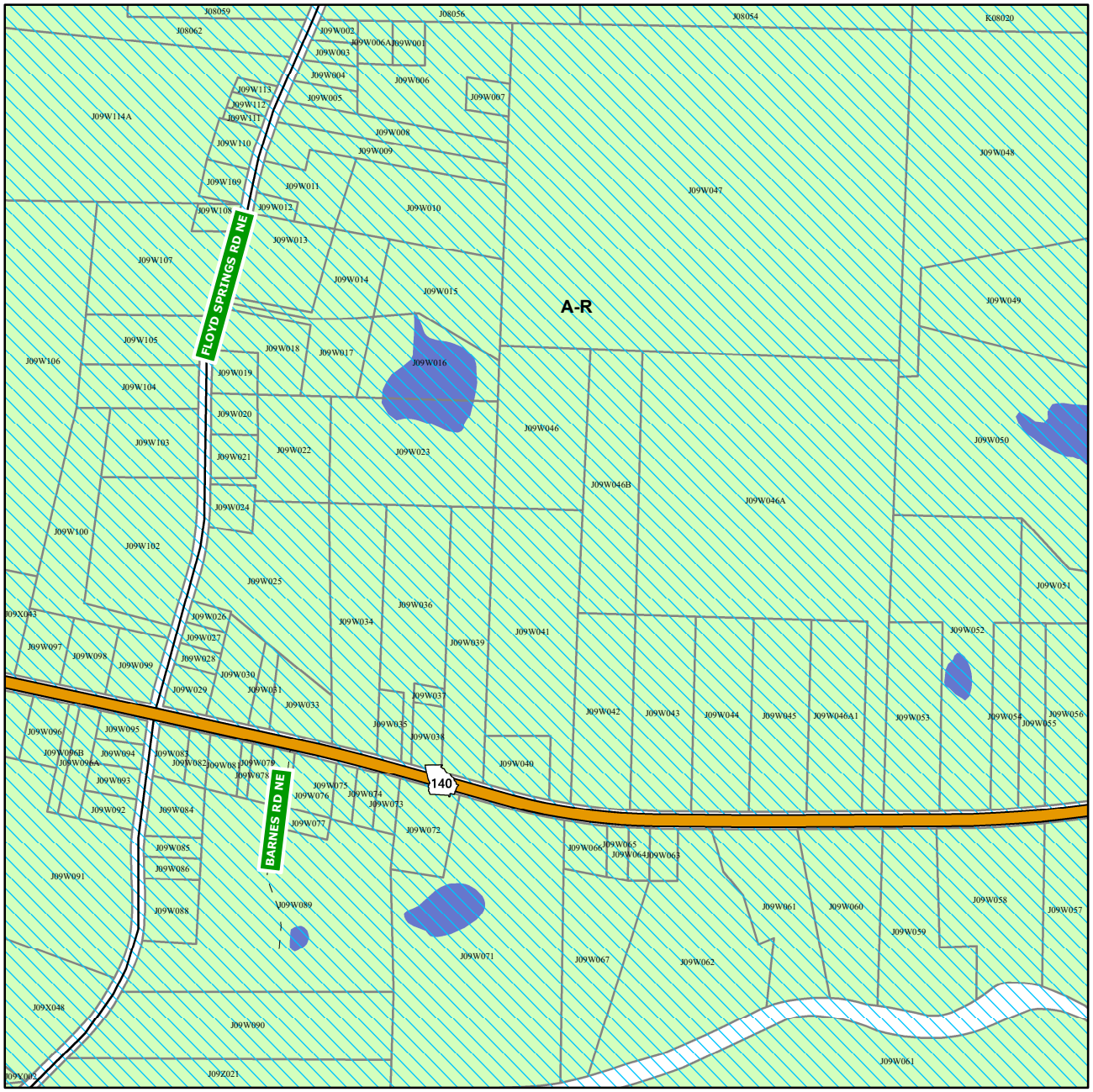

- A-R Agricultural Residential
- S-R Suburban Residential
- H-T-R High Density Traditional Residential
- L-T-R Low Density Traditional Residential
- D-R Duplex Residential
- M-R Multifamily Residential
- U-M-U Urban Mixed Use
- N-O-C Neighborhood Office Commercial
- O-I Office Institutional
- C-C Community Commercial
- C-B-C Central Business Commercial
- H-C General Heavy Commercial
- L-I Light Industrial
- H-I Heavy Industrial
- P-D Planned Development
- City Boundaries
- River Overlay Zoning
- Airport Overlay Zoning
- Lake/Pond
- River
- US Highway
- State Highway
- Local Road
- Railroad

1:9,000

0 500 1,000 1,500 2,000

Feet

Zoning Districts Maps
Rome-Floyd County, Georgia:
This is the Official Zoning Map(s) referred to in Article 3.2.1 of the Rome-Floyd County, Georgia, Unified Land Development Code as of 2001.

For notations, references, conditions and other information see ReZDbReplacedMCP2.xlsx which is made a part of this Official Zoning Map by reference.
Adopted: 2001
Revised: 2022

Zoning Districts Maps
Rome-Floyd County, Georgia

Tax Map Index Number:

J09X

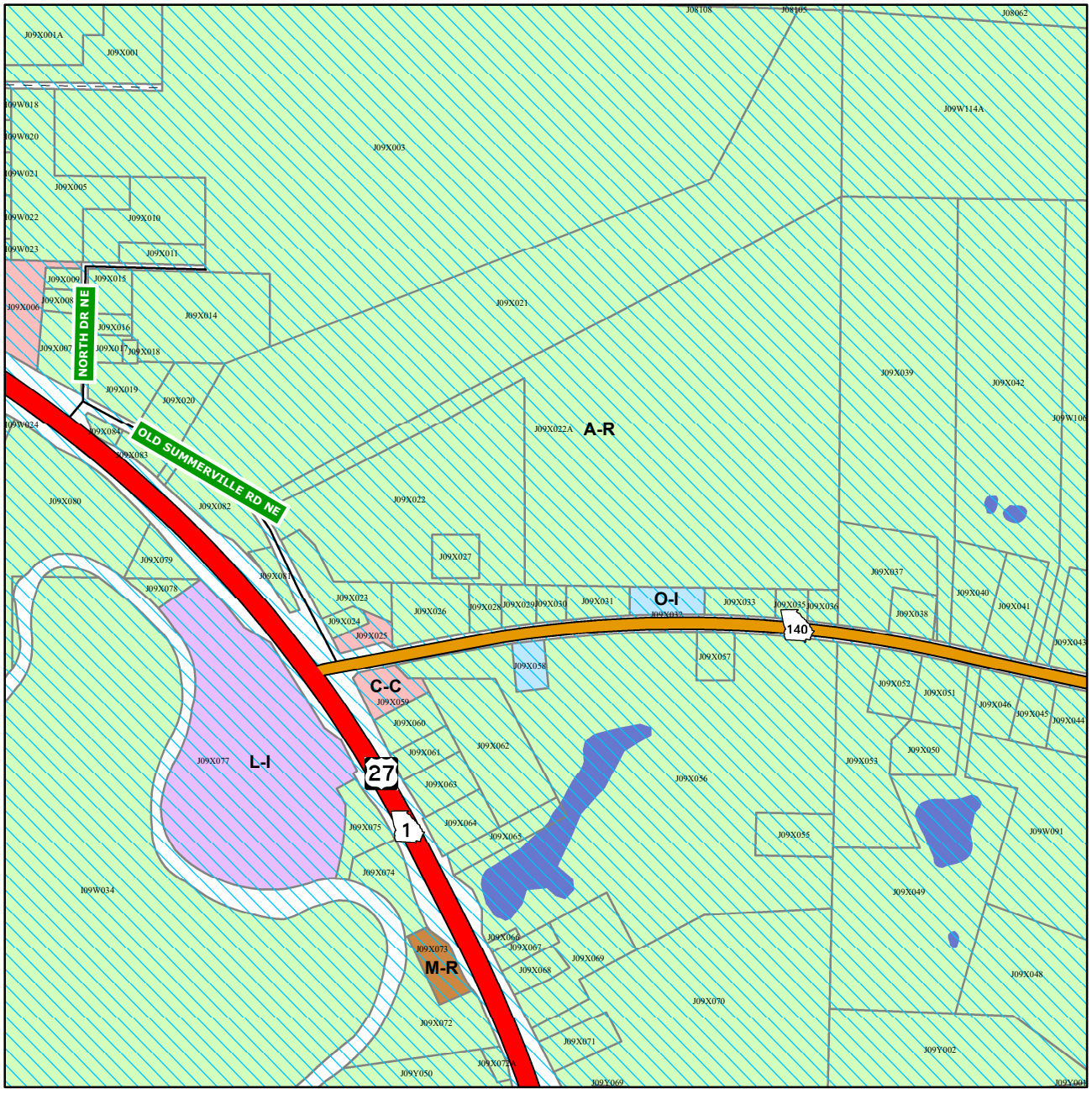

- A-R Agricultural Residential
- S-R Suburban Residential
- H-T-R High Density Traditional Residential
- L-T-R Low Density Traditional Residential
- D-R Duplex Residential
- M-R Multifamily Residential
- U-M-U Urban Mixed Use
- N-O-C Neighborhood Office Commercial
- O-I Office Institutional
- C-C Community Commercial
- C-B-C Central Business Commercial
- H-C General Heavy Commercial
- L-I Light Industrial
- H-I Heavy Industrial
- P-D Planned Development
- City Boundaries
- River Overlay Zoning
- Airport Overlay Zoning
- Lake/Pond
- River
- US Highway
- State Highway
- Local Road
- Railroad

1:9,000

0 500 1,000 1,500 2,000

Feet

Zoning Districts Maps
Rome-Floyd County, Georgia:
This is the Official Zoning Map(s) referred to in Article 3.2.1 of the Rome-Floyd County, Georgia, Unified Land Development Code as of 2001.

For notations, references, conditions and other information see ReZDbReplacedMCP2.xlsx which is made a part of this Official Zoning Map by reference.
Adopted: 2001
Revised: 2022

Zoning Districts Maps
Rome-Floyd County, Georgia

Tax Map Index Number:

J09Y

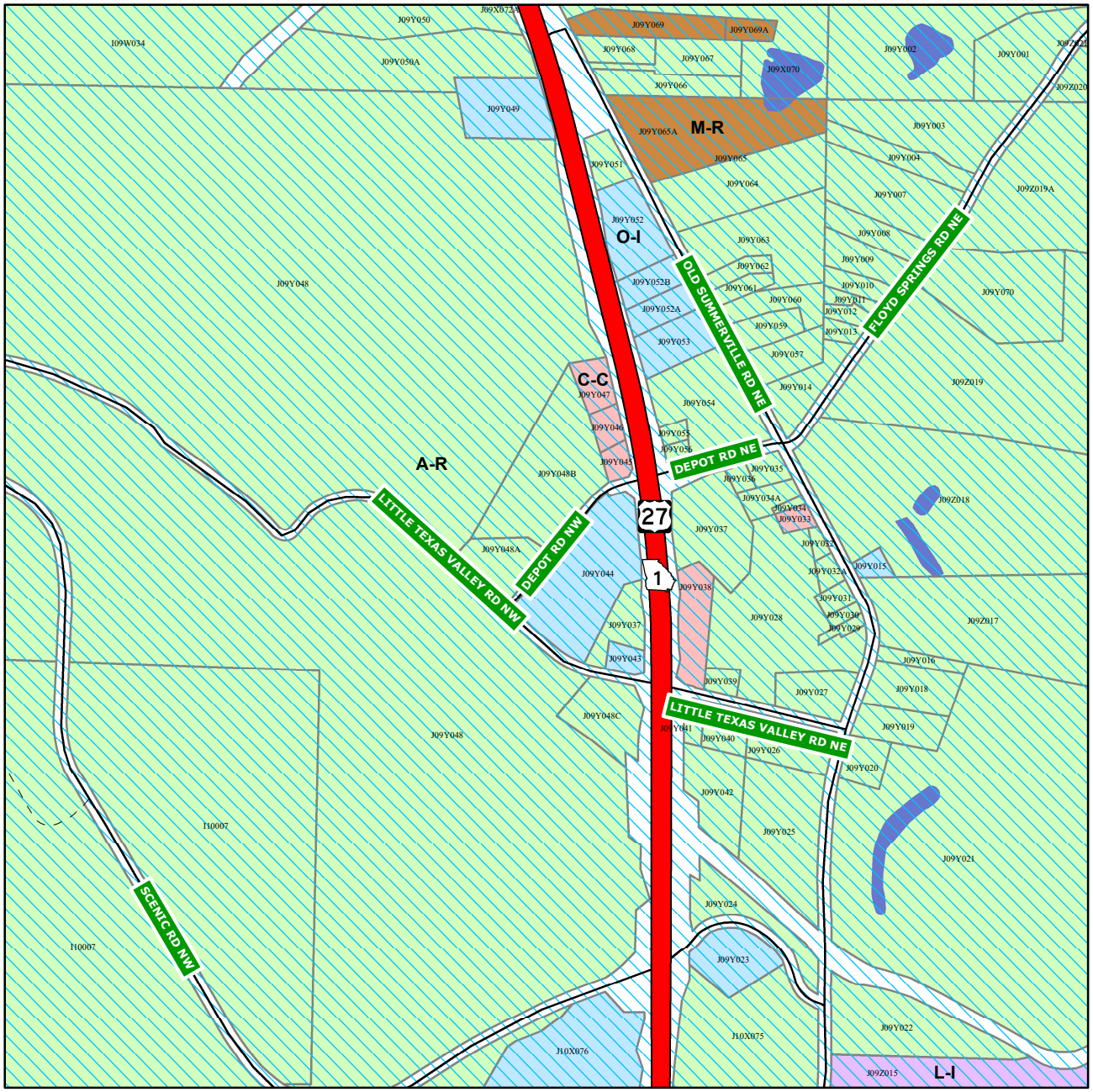

- A-R Agricultural Residential
- S-R Suburban Residential
- H-T-R High Density Traditional Residential
- L-T-R Low Density Traditional Residential
- D-R Duplex Residential
- M-R Multifamily Residential
- U-M-U Urban Mixed Use
- N-O-C Neighborhood Office Commercial
- O-I Office Institutional
- C-C Community Commercial
- C-B-C Central Business Commercial
- H-C General Heavy Commercial
- L-I Light Industrial
- H-I Heavy Industrial
- P-D Planned Development
- City Boundaries
- River Overlay Zoning
- Airport Overlay Zoning
- Lake/Pond
- River
- US Highway
- State Highway
- Local Road
- Railroad

1:9,000

0 500 1,000 1,500 2,000

Feet

Zoning Districts Maps
Rome-Floyd County, Georgia:
This is the Official Zoning Map(s) referred to in Article 3.2.1 of the Rome-Floyd County, Georgia, Unified Land Development Code as of 2001.

For notations, references, conditions and other information see ReZDbReplacedMCP2.xlsx which is made a part of this Official Zoning Map by reference.
Adopted: 2001
Revised: 2022

Zoning Districts Maps
Rome-Floyd County, Georgia

Tax Map Index Number:

J09Z

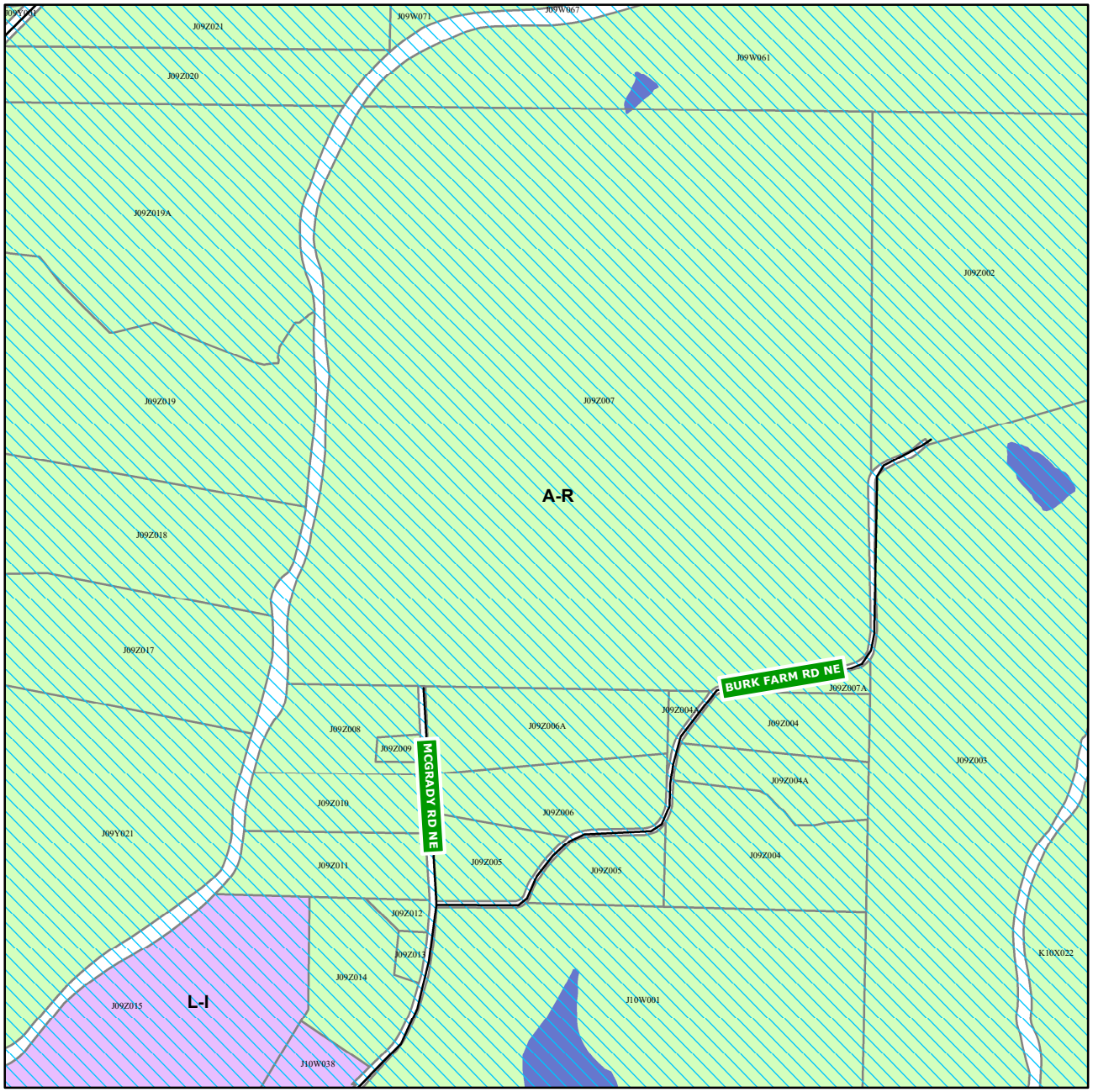

A-R Agricultural Residential	U-M-U Urban Mixed Use	L-I Light Industrial	Lake/Pond
S-R Suburban Residential	N-O-C Neighborhood Office Commercial	H-I Heavy Industrial	River
H-T-R High Density Traditional Residential	O-I Office Institutional	P-D Planned Development	US Highway
L-T-R Low Density Traditional Residential	C-C Community Commercial	City Boundaries	State Highway
D-R Duplex Residential	C-B-C Central Business Commercial	River Overlay Zoning	Local Road
M-R Multifamily Residential	H-C General Heavy Commercial	Airport Overlay Zoning	Railroad

1:9,000

0 500 1,000 1,500 2,000

Feet

Zoning Districts Maps
Rome-Floyd County, Georgia:
This is the Official Zoning Map(s) referred to in Article 3.2.1 of the Rome-Floyd County, Georgia, Unified Land Development Code as of 2001.

For notations, references, conditions and other information see ReZDbReplacedMCP2.xlsx which is made a part of this Official Zoning Map by reference.
Adopted: 2001
Revised: 2022

Zoning Districts Maps
Rome-Floyd County, Georgia

Tax Map Index Number:

J10W

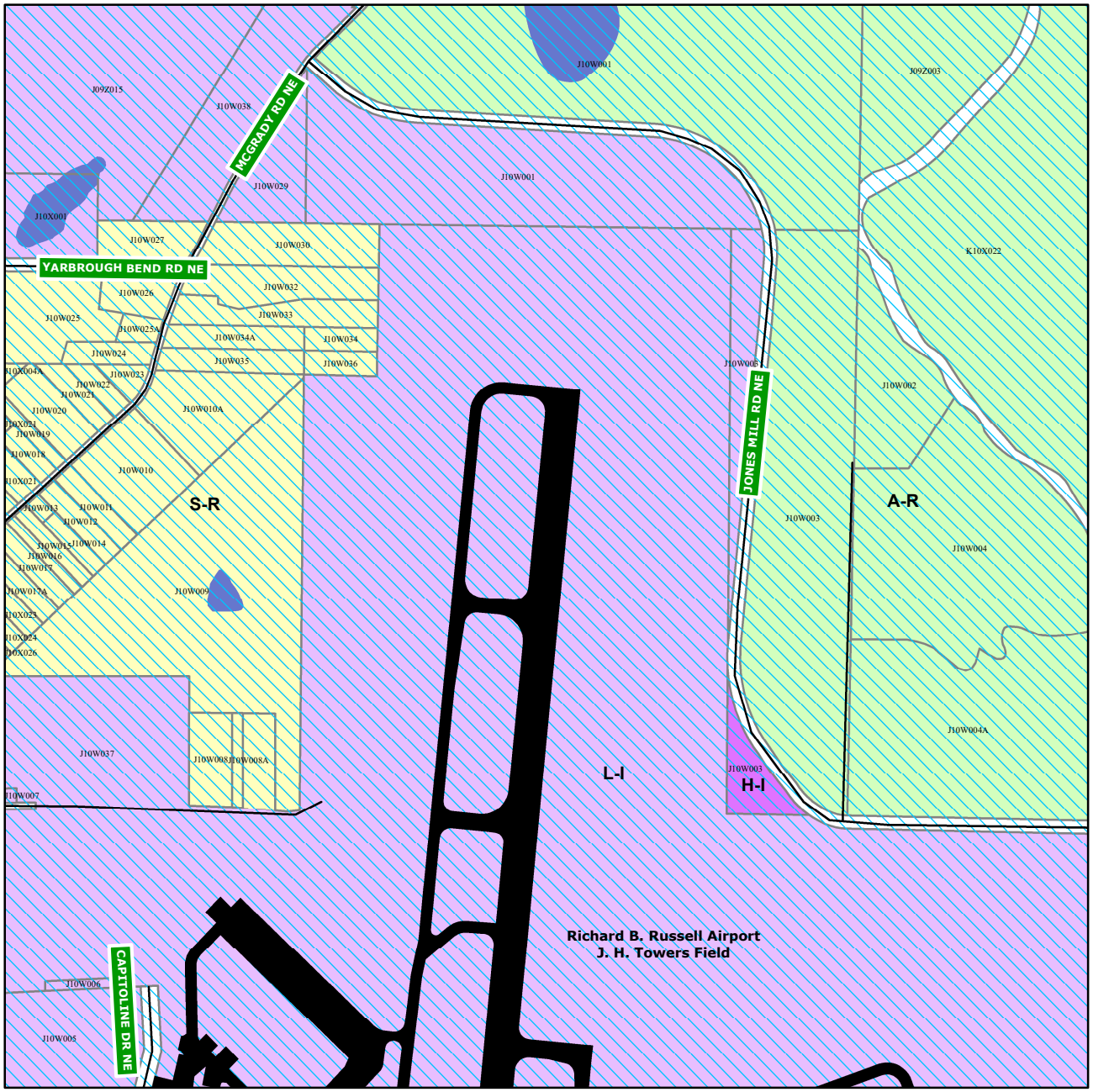

- A-R Agricultural Residential
- S-R Suburban Residential
- H-T-R High Density Traditional Residential
- L-T-R Low Density Traditional Residential
- D-R Duplex Residential
- M-R Multifamily Residential
- U-M-U Urban Mixed Use
- N-O-C Neighborhood Office Commercial
- O-I Office Institutional
- C-C Community Commercial
- C-B-C Central Business Commercial
- H-C General Heavy Commercial
- L-I Light Industrial
- H-I Heavy Industrial
- P-D Planned Development
- City Boundaries
- River Overlay Zoning
- Airport Overlay Zoning
- Lake/Pond
- River
- US Highway
- State Highway
- Local Road
- Railroad

1:9,000

0 500 1,000 1,500 2,000

Feet

Zoning Districts Maps
Rome-Floyd County, Georgia:
This is the Official Zoning Map(s) referred to in Article 3.2.1 of the Rome-Floyd County, Georgia, Unified Land Development Code as of 2001.

For notations, references, conditions and other information see ReZDbReplacedMCP2.xlsx which is made a part of this Official Zoning Map by reference.
Adopted: 2001
Revised: 2022

Zoning Districts Maps
Rome-Floyd County, Georgia

Tax Map Index Number:

J10X

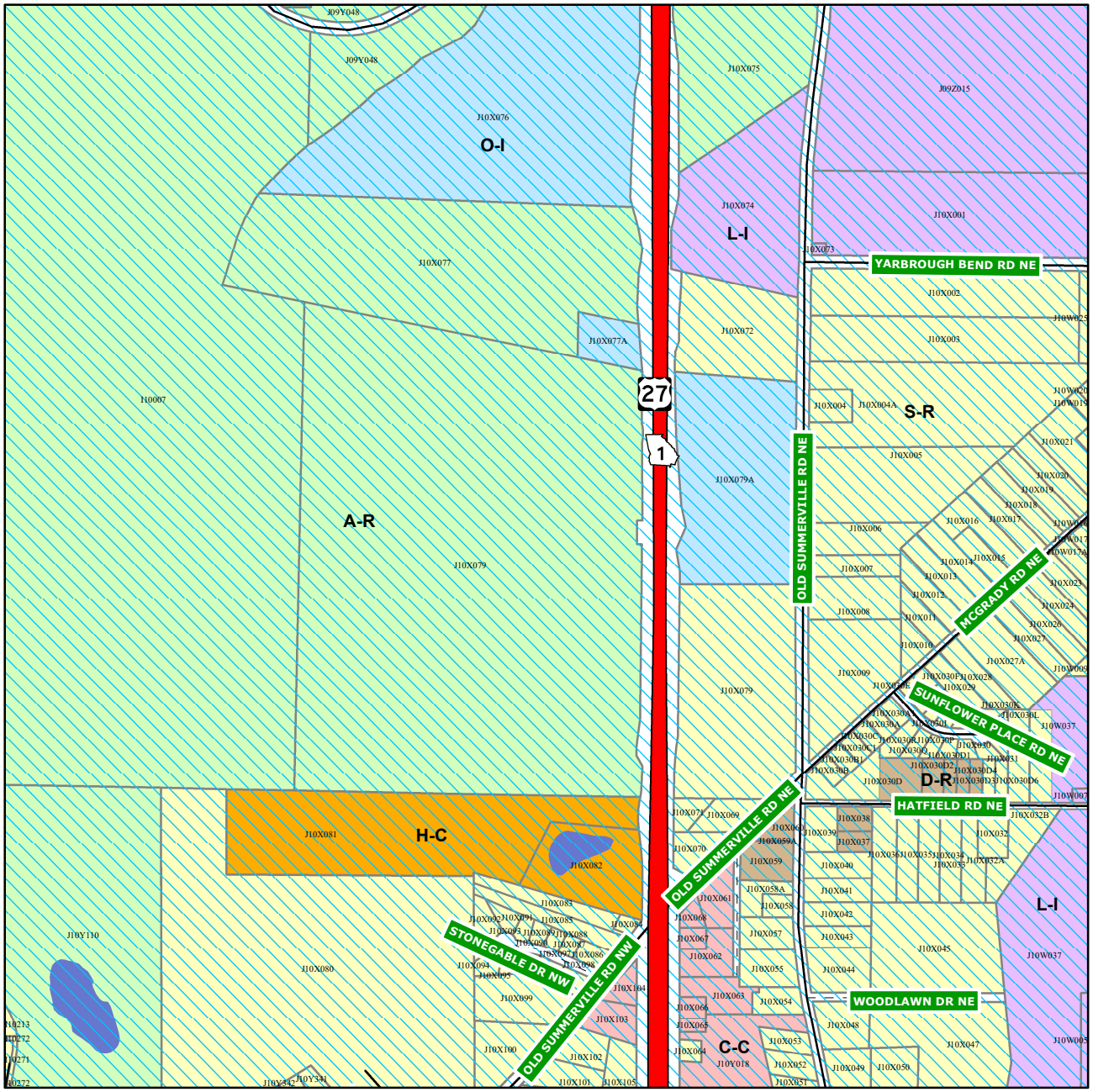

- A-R Agricultural Residential
- S-R Suburban Residential
- H-T-R High Density Traditional Residential
- L-T-R Low Density Traditional Residential
- D-R Duplex Residential
- M-R Multifamily Residential
- U-M-U Urban Mixed Use
- N-O-C Neighborhood Office Commercial
- O-I Office Institutional
- C-C Community Commercial
- C-B-C Central Business Commercial
- H-C General Heavy Commercial
- L-I Light Industrial
- H-I Heavy Industrial
- P-D Planned Development
- City Boundaries
- River Overlay Zoning
- Airport Overlay Zoning
- Lake/Pond
- River
- US Highway
- State Highway
- Local Road
- Railroad

1:9,000

0 500 1,000 1,500 2,000

Feet

Zoning Districts Maps
Rome-Floyd County, Georgia:
This is the Official Zoning Map(s) referred to in Article 3.2.1 of the Rome-Floyd County, Georgia, Unified Land Development Code as of 2001.

For notations, references, conditions and other information see ReZDbReplacedMCP2.xlsx which is made a part of this Official Zoning Map by reference.
Adopted: 2001
Revised: 2022

Zoning Districts Maps
Rome-Floyd County, Georgia

Tax Map Index Number:

J10Y

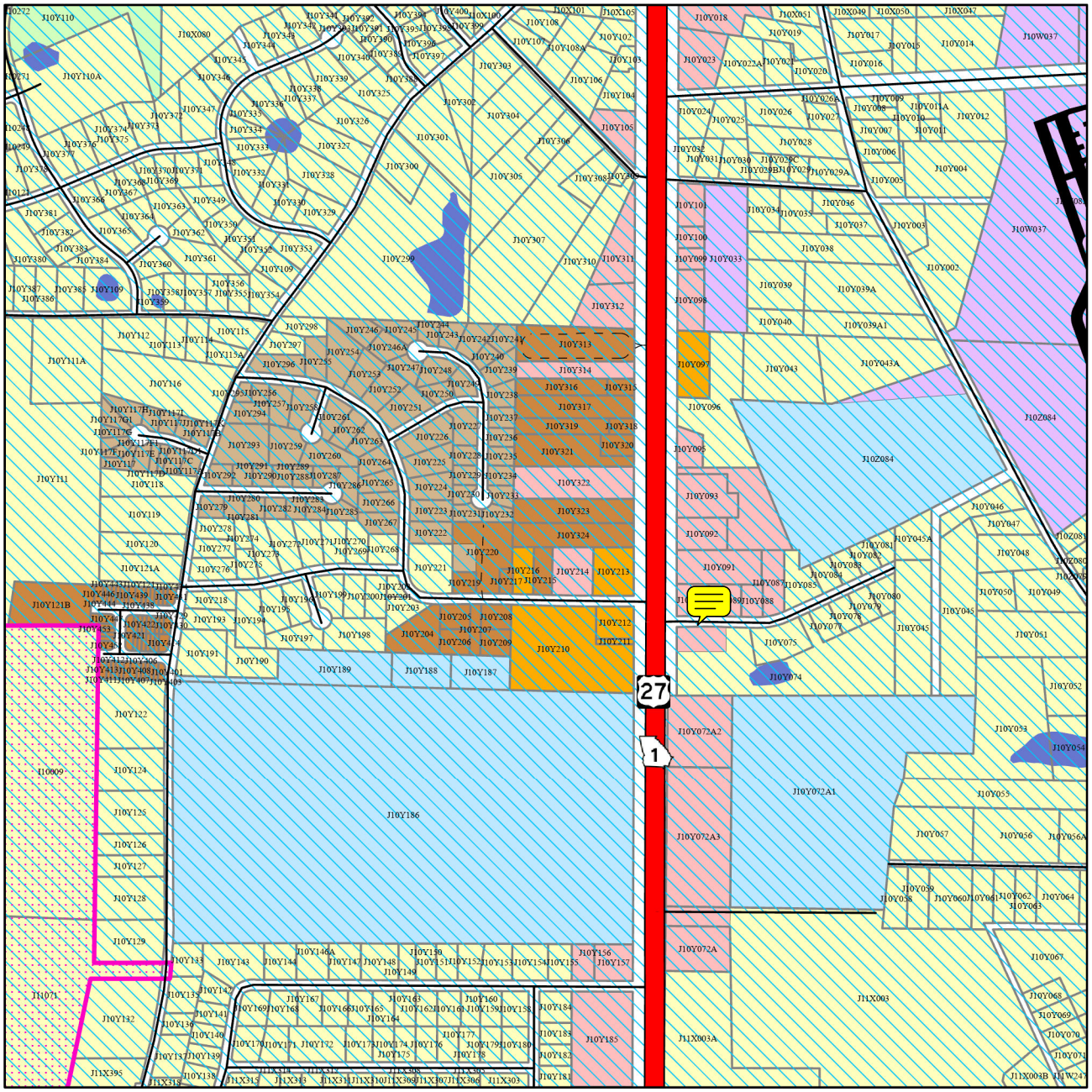

- A-R Agricultural Residential
- S-R Suburban Residential
- H-T-R High Density Traditional Residential
- L-T-R Low Density Traditional Residential
- D-R Duplex Residential
- M-R Multifamily Residential
- U-M-U Urban Mixed Use
- N-O-C Neighborhood Office Commercial
- O-I Office Institutional
- C-C Community Commercial
- C-B-C Central Business Commercial
- H-C General Heavy Commercial
- L-I Light Industrial
- H-I Heavy Industrial
- P-D Planned Development
- City Boundaries
- River Overlay Zoning
- Airport Overlay Zoning
- Lake/Pond
- River
- US Highway
- State Highway
- Local Road
- Railroad

1:9,000

0 500 1,000 1,500 2,000

Feet

Zoning Districts Maps
Rome-Floyd County, Georgia:
This is the Official Zoning Map(s) referred to in Article 3.2.1 of the Rome-Floyd County, Georgia, Unified Land Development Code as of 2001.

For notations, references, conditions and other information see ReZDbReplacedMCP2.xlsx which is made a part of this Official Zoning Map by reference.
Adopted: 2001
Revised: 2022

Zoning Districts Maps
Rome-Floyd County, Georgia

Tax Map Index Number:
J10Z

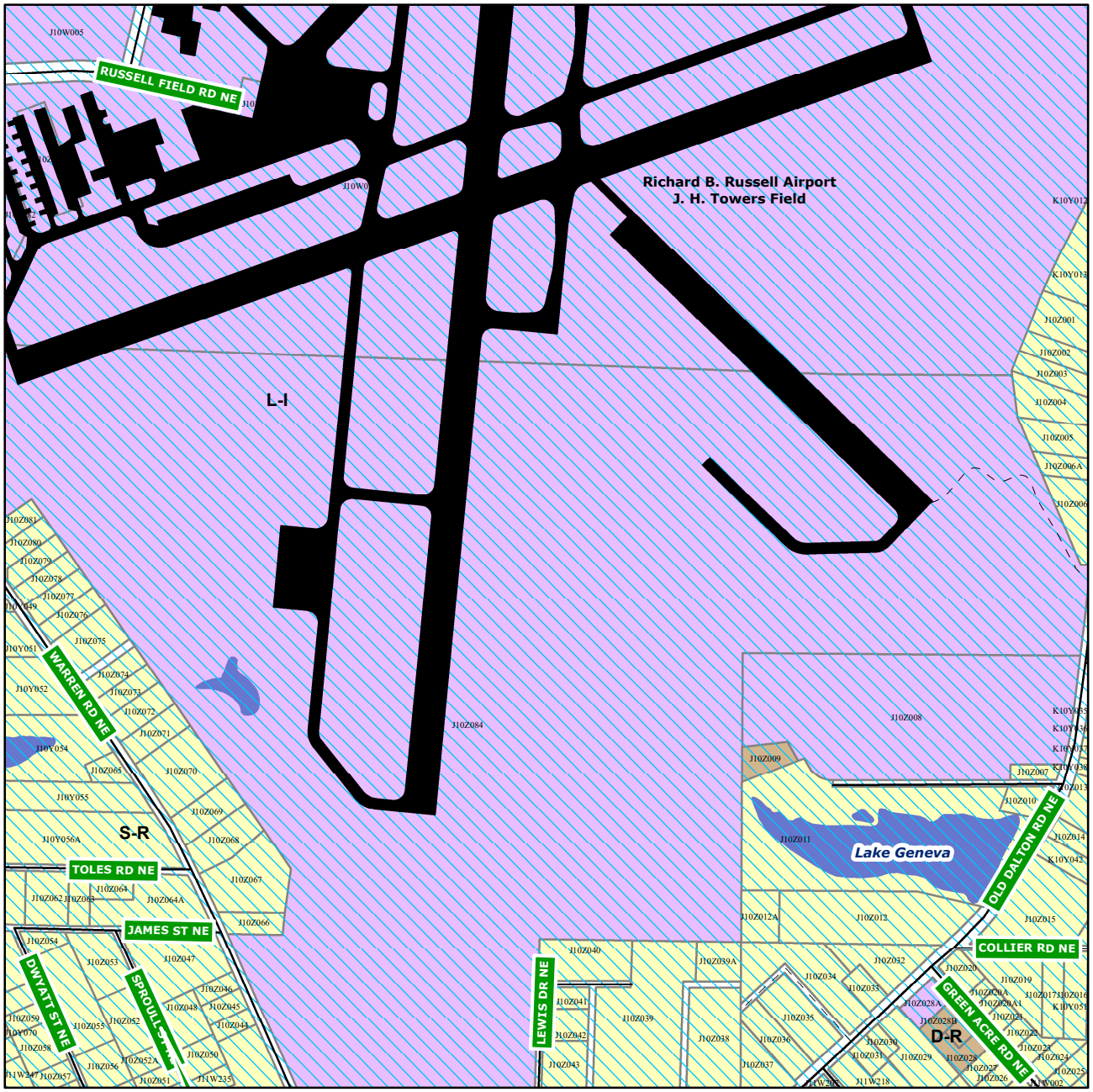

- A-R Agricultural Residential
- S-R Suburban Residential
- H-T-R High Density Traditional Residential
- L-T-R Low Density Traditional Residential
- D-R Duplex Residential
- M-R Multifamily Residential
- U-M-U Urban Mixed Use
- N-O-C Neighborhood Office Commercial
- O-I Office Institutional
- C-C Community Commercial
- C-B-C Central Business Commercial
- H-C General Heavy Commercial
- L-I Light Industrial
- H-I Heavy Industrial
- P-D Planned Development
- City Boundaries
- River Overlay Zoning
- Airport Overlay Zoning
- Lake/Pond
- River
- US Highway
- State Highway
- Local Road
- Railroad

1:9,000

0 500 1,000 1,500 2,000
Feet

Zoning Districts Maps
Rome-Floyd County, Georgia:
This is the Official Zoning Map(s) referred to in Article 3.2.1 of the Rome-Floyd County, Georgia, Unified Land Development Code as of 2001.

For notations, references, conditions and other information see ReZDbReplacedMCP2.xlsx which is made a part of this Official Zoning Map by reference.
Adopted: 2001
Revised: 2022

Zoning Districts Maps
Rome-Floyd County, Georgia

Tax Map Index Number:

J11W

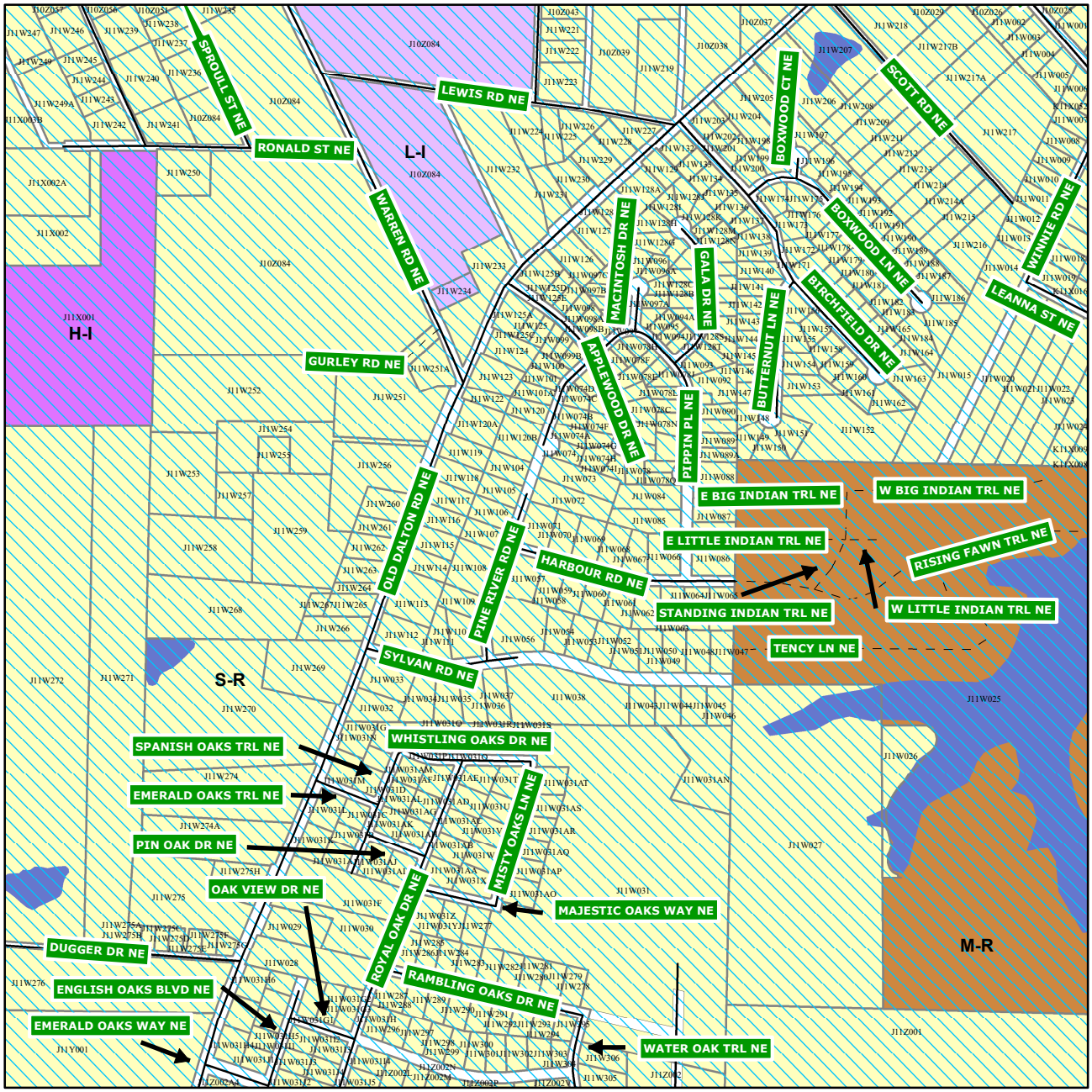

- A-R Agricultural Residential
- S-R Suburban Residential
- H-T-R High Density Traditional Residential
- L-T-R Low Density Traditional Residential
- D-R Duplex Residential
- M-R Multifamily Residential
- U-M-U Urban Mixed Use
- N-O-C Neighborhood Office Commercial
- O-I Office Institutional
- C-C Community Commercial
- C-B-C Central Business Commercial
- H-C General Heavy Commercial
- L-I Light Industrial
- H-I Heavy Industrial
- P-D Planned Development
- City Boundaries
- River Overlay Zoning
- Airport Overlay Zoning
- Lake/Pond
- River
- US Highway
- State Highway
- Local Road
- Railroad

1:9,000

0 500 1,000 1,500 2,000

Feet

Zoning Districts Maps
Rome-Floyd County, Georgia:
This is the Official Zoning Map(s) referred to in Article 3.2.1 of the Rome-Floyd County, Georgia, Unified Land Development Code as of 2001.

For notations, references, conditions and other information see ReZDbReplacedMCP2.xlsx which is made a part of this Official Zoning Map by reference.
Adopted: 2001
Revised: 2022

Zoning Districts Maps
Rome-Floyd County, Georgia

Tax Map Index Number:

J11X

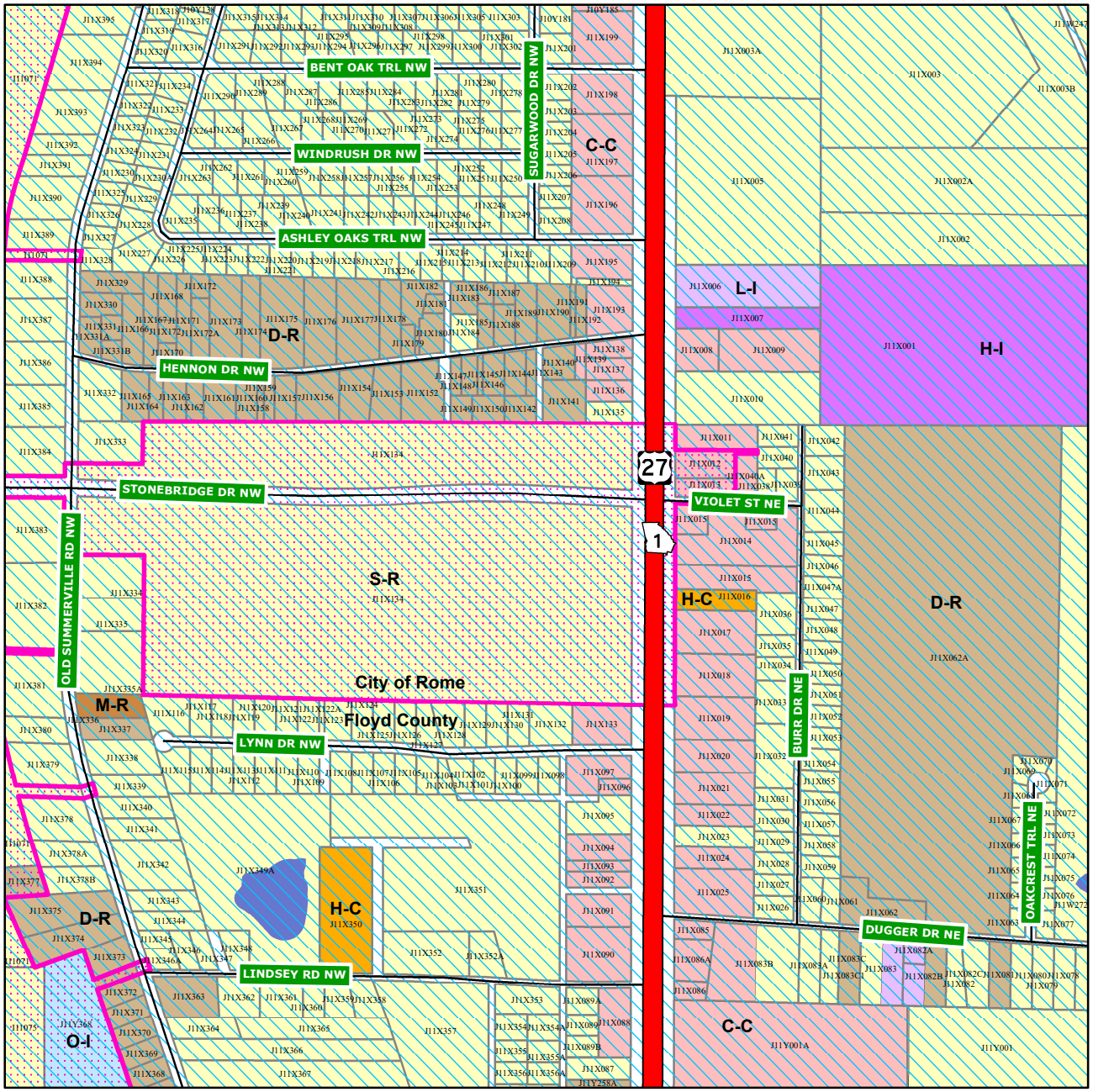

- A-R Agricultural Residential
- S-R Suburban Residential
- H-T-R High Density Traditional Residential
- L-T-R Low Density Traditional Residential
- D-R Duplex Residential
- M-R Multifamily Residential
- U-M-U Urban Mixed Use
- N-O-C Neighborhood Office Commercial
- O-I Office Institutional
- C-C Community Commercial
- C-B-C Central Business Commercial
- H-C General Heavy Commercial
- L-I Light Industrial
- H-I Heavy Industrial
- P-D Planned Development
- City Boundaries
- River Overlay Zoning
- Airport Overlay Zoning
- Lake/Pond
- River
- US Highway
- State Highway
- Local Road
- Railroad

1:9,000

0 500 1,000 1,500 2,000

Feet

Zoning Districts Maps
Rome-Floyd County, Georgia:
This is the Official Zoning Map(s) referred to in Article 3.2.1 of the Rome-Floyd County, Georgia, Unified Land Development Code as of 2001.

For notations, references, conditions and other information see ReZDbReplacedMCP2.xlsx which is made a part of this Official Zoning Map by reference.
Adopted: 2001
Revised: 2022

Zoning Districts Maps
Rome-Floyd County, Georgia

Tax Map Index Number:

J11Y

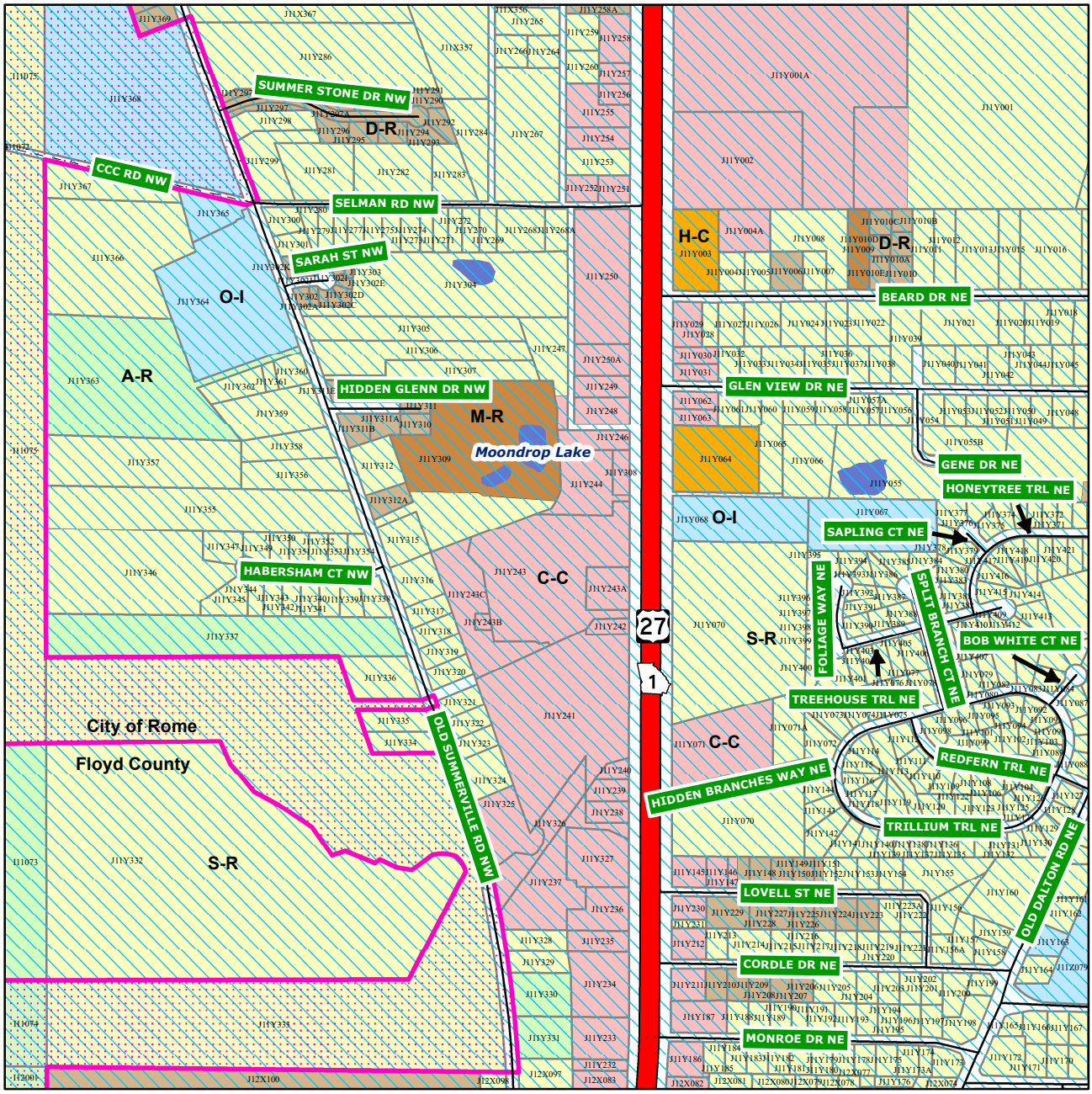

- A-R Agricultural Residential
- S-R Suburban Residential
- H-T-R High Density Traditional Residential
- L-T-R Low Density Traditional Residential
- D-R Duplex Residential
- M-R Multifamily Residential
- U-M-U Urban Mixed Use
- N-O-C Neighborhood Office Commercial
- O-I Office Institutional
- C-C Community Commercial
- C-B-C Central Business Commercial
- H-C General Heavy Commercial
- L-I Light Industrial
- H-I Heavy Industrial
- P-D Planned Development
- City Boundaries
- River Overlay Zoning
- Airport Overlay Zoning
- Lake/Pond
- River
- US Highway
- State Highway
- Local Road
- Railroad

1:9,000

0 500 1,000 1,500 2,000

Feet

Zoning Districts Maps
Rome-Floyd County, Georgia:
This is the Official Zoning Map(s) referred to in Article 3.2.1 of the Rome-Floyd County, Georgia, Unified Land Development Code as of 2001.

For notations, references, conditions and other information see ReZDbReplacedMCP2.xlsx which is made a part of this Official Zoning Map by reference.
Adopted: 2001
Revised: 2022

Zoning Districts Maps
Rome-Floyd County, Georgia

Tax Map Index Number:

J11Z

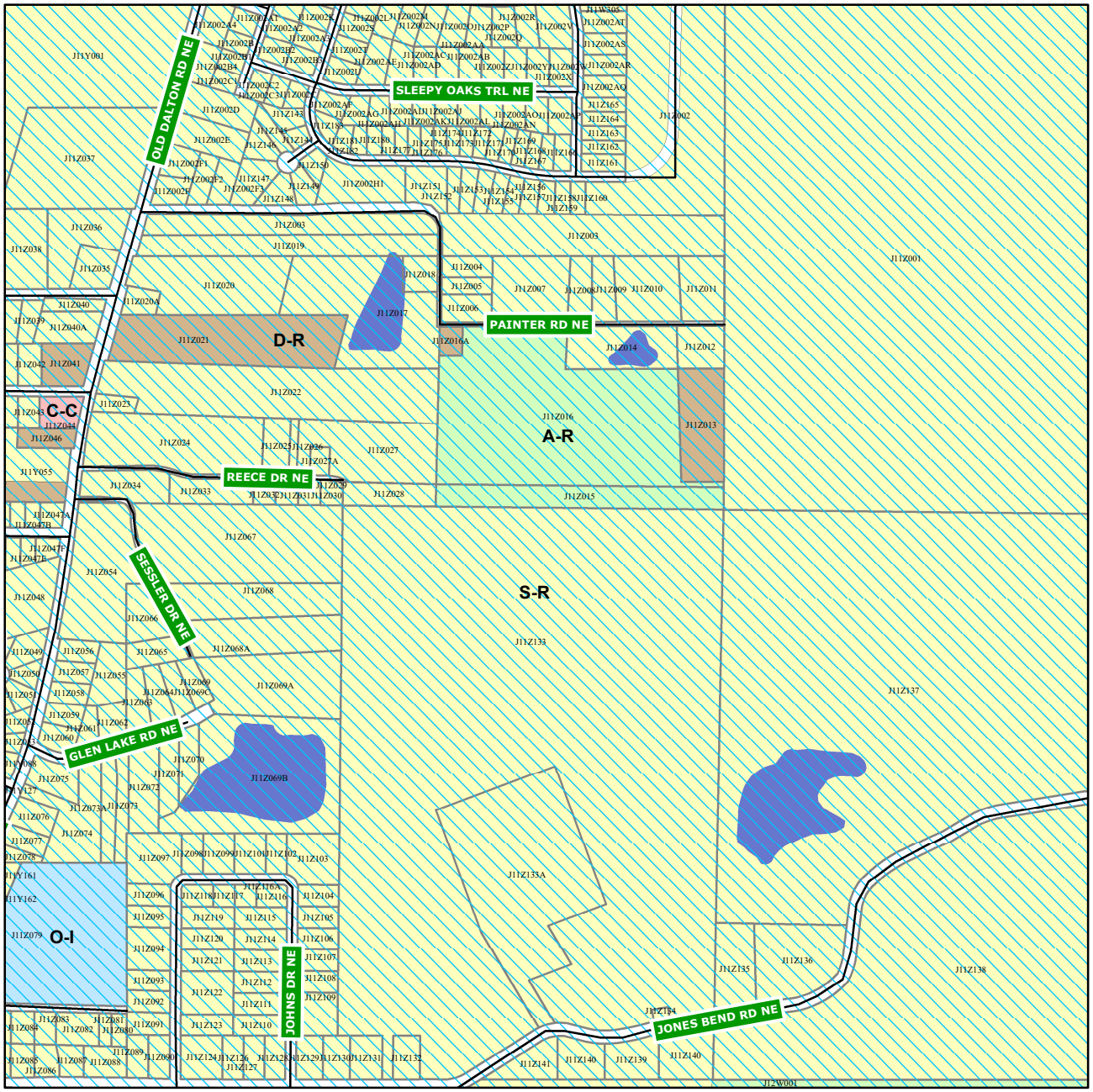

- A-R Agricultural Residential
- S-R Suburban Residential
- H-T-R High Density Traditional Residential
- L-T-R Low Density Traditional Residential
- D-R Duplex Residential
- M-R Multifamily Residential
- U-M-U Urban Mixed Use
- N-O-C Neighborhood Office Commercial
- O-I Office Institutional
- C-C Community Commercial
- C-B-C Central Business Commercial
- H-C General Heavy Commercial
- L-I Light Industrial
- H-I Heavy Industrial
- P-D Planned Development
- City Boundaries
- River Overlay Zoning
- Airport Overlay Zoning
- Lake/Pond
- River
- US Highway
- State Highway
- Local Road
- Railroad

1:9,000

0 500 1,000 1,500 2,000

Feet

Zoning Districts Maps
Rome-Floyd County, Georgia:
This is the Official Zoning Map(s) referred to in Article 3.2.1 of the Rome-Floyd County, Georgia, Unified Land Development Code as of 2001.

For notations, references, conditions and other information see ReZDbReplacedMCP2.xlsx which is made a part of this Official Zoning Map by reference.
Adopted: 2001
Revised: 2022

Zoning Districts Maps
Rome-Floyd County, Georgia

Tax Map Index Number:

J12W

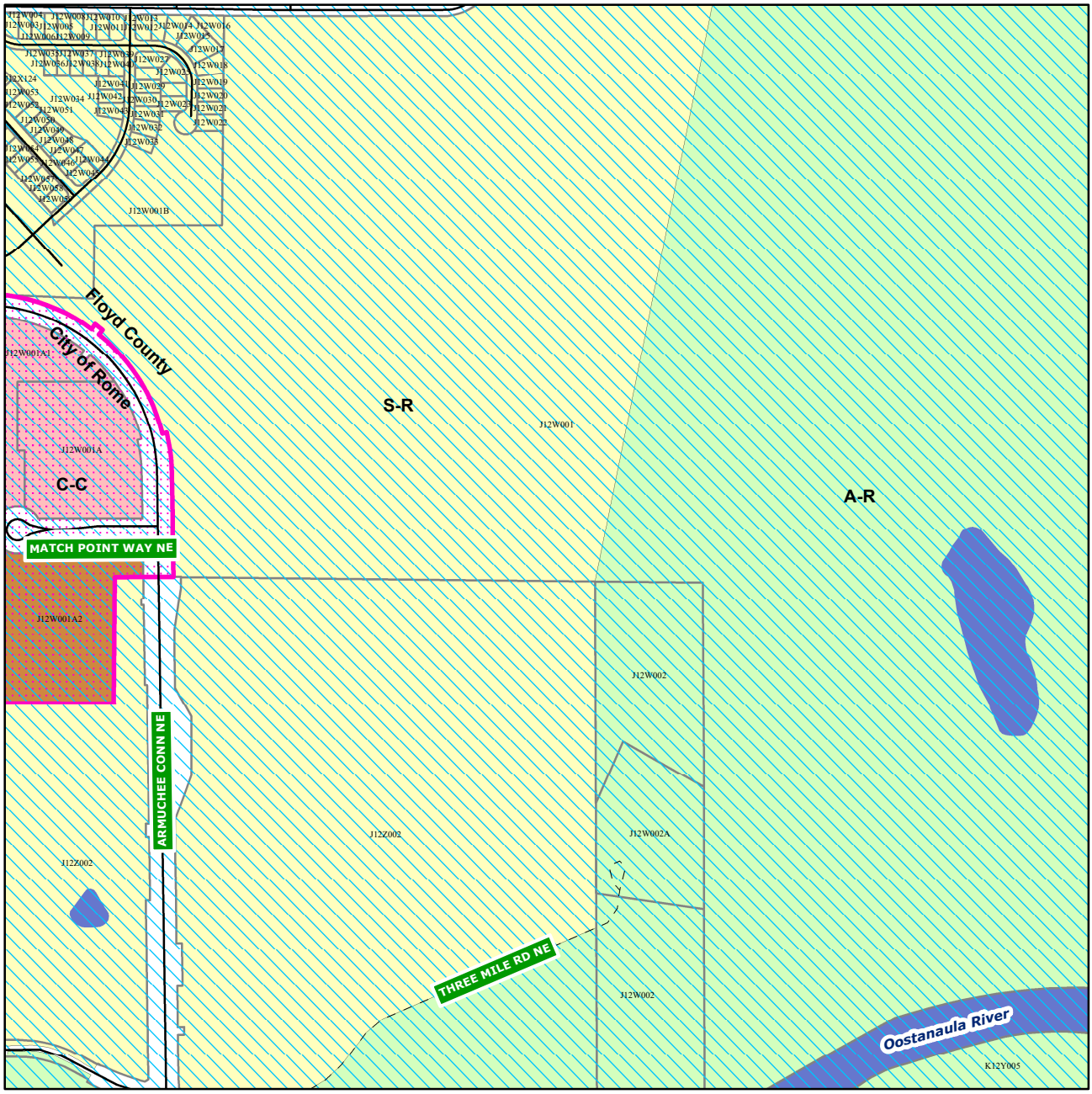

- A-R Agricultural Residential
- S-R Suburban Residential
- H-T-R High Density Traditional Residential
- L-T-R Low Density Traditional Residential
- D-R Duplex Residential
- M-R Multifamily Residential
- U-M-U Urban Mixed Use
- N-O-C Neighborhood Office Commercial
- O-I Office Institutional
- C-C Community Commercial
- C-B-C Central Business Commercial
- H-C General Heavy Commercial
- L-I Light Industrial
- H-I Heavy Industrial
- P-D Planned Development
- City Boundaries
- River Overlay Zoning
- Airport Overlay Zoning
- Lake/Pond
- River
- US Highway
- State Highway
- Local Road
- Railroad

1:9,000

0 500 1,000 1,500 2,000

Feet

Zoning Districts Maps
Rome-Floyd County, Georgia:
This is the Official Zoning Map(s) referred to in Article 3.2.1 of the Rome-Floyd County, Georgia, Unified Land Development Code as of 2001.

For notations, references, conditions and other information see ReZDbReplacedMCP2.xlsx which is made a part of this Official Zoning Map by reference.
Adopted: 2001
Revised: 2022

Zoning Districts Maps
Rome-Floyd County, Georgia

Tax Map Index Number:

J12X

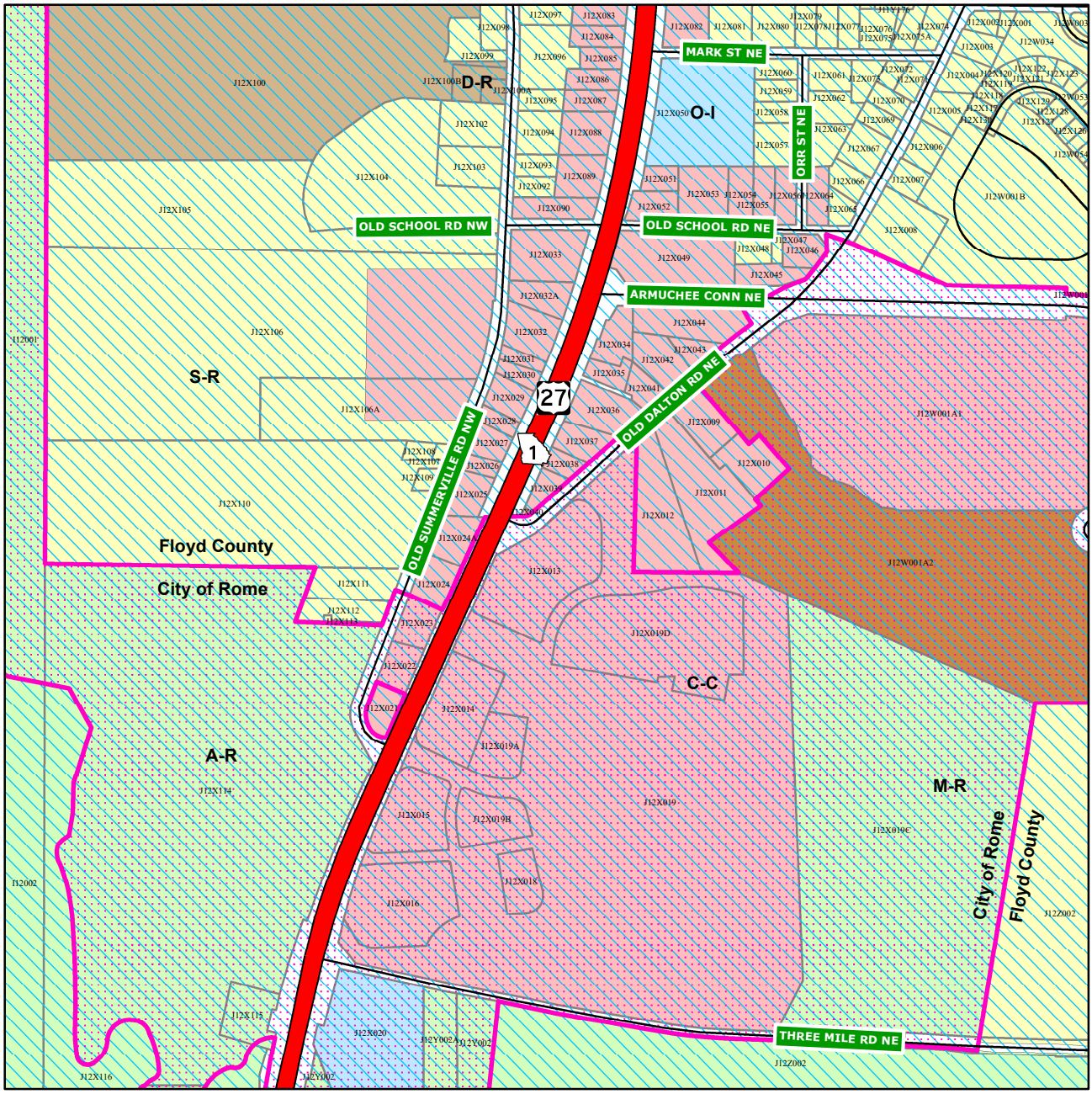

- A-R Agricultural Residential
- S-R Suburban Residential
- H-T-R High Density Traditional Residential
- L-T-R Low Density Traditional Residential
- D-R Duplex Residential
- M-R Multifamily Residential
- U-M-U Urban Mixed Use
- N-O-C Neighborhood Office Commercial
- O-I Office Institutional
- C-C Community Commercial
- C-B-C Central Business Commercial
- H-C General Heavy Commercial
- L-I Light Industrial
- H-I Heavy Industrial
- P-D Planned Development
- City Boundaries
- River Overlay Zoning
- Airport Overlay Zoning
- Lake/Pond
- River
- US Highway
- State Highway
- Local Road
- Railroad

1:9,000

0 500 1,000 1,500 2,000

Feet

Zoning Districts Maps
Rome-Floyd County, Georgia:
This is the Official Zoning Map(s) referred to in Article 3.2.1 of the Rome-Floyd County, Georgia, Unified Land Development Code as of 2001.

For notations, references, conditions and other information see ReZDbReplacedMCP2.xlsx which is made a part of this Official Zoning Map by reference.
Adopted: 2001
Revised: 2022

Zoning Districts Maps
Rome-Floyd County, Georgia

Tax Map Index Number:

J12Y

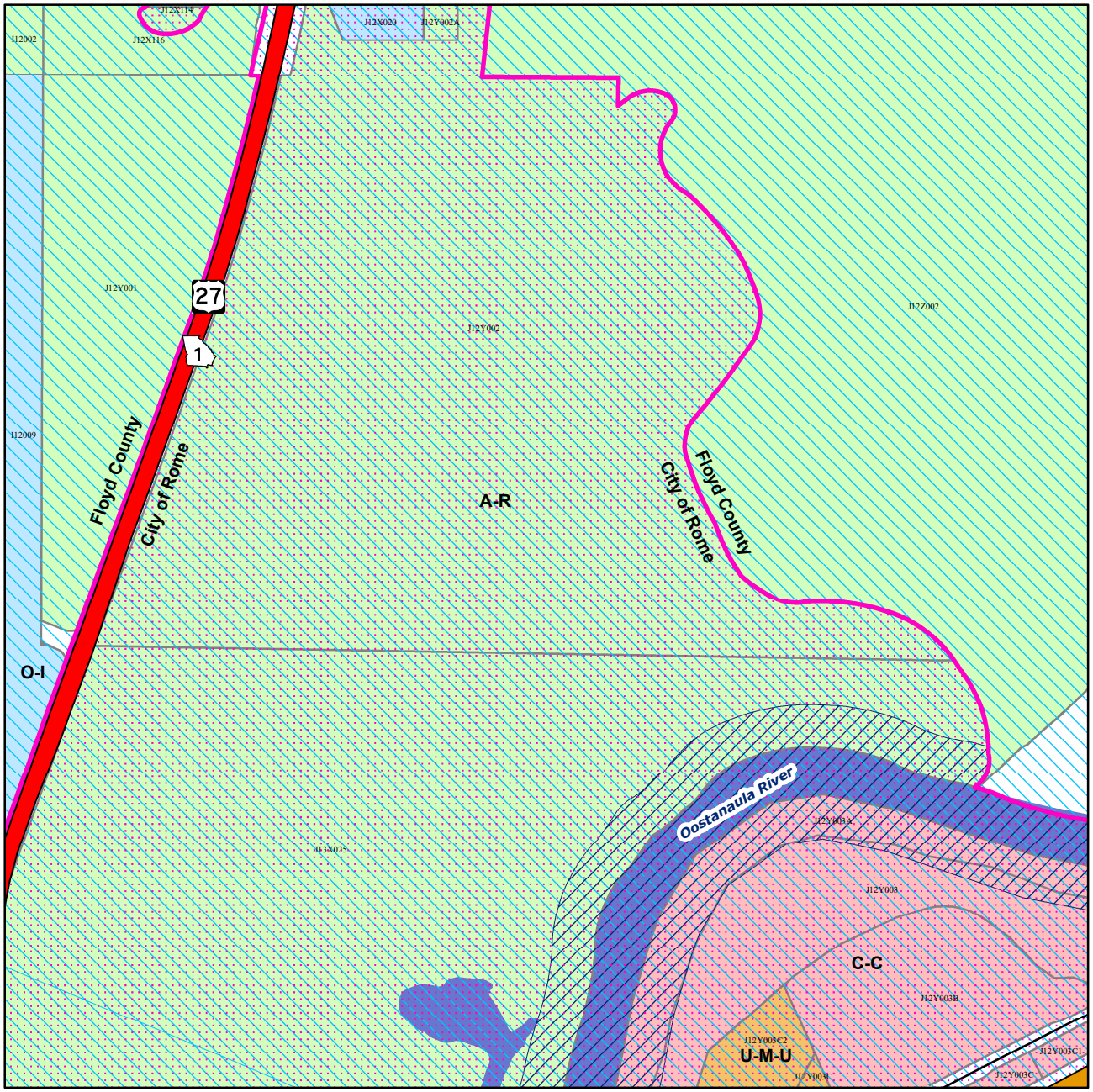

- A-R Agricultural Residential
- S-R Suburban Residential
- H-T-R High Density Traditional Residential
- L-T-R Low Density Traditional Residential
- D-R Duplex Residential
- M-R Multifamily Residential
- U-M-U Urban Mixed Use
- N-O-C Neighborhood Office Commercial
- O-I Office Institutional
- C-C Community Commercial
- C-B-C Central Business Commercial
- H-C General Heavy Commercial
- L-I Light Industrial
- H-I Heavy Industrial
- P-D Planned Development
- City Boundaries
- River Overlay Zoning
- Airport Overlay Zoning
- Lake/Pond
- River
- US Highway
- State Highway
- Local Road
- Railroad

1:9,000

0 500 1,000 1,500 2,000

Feet

Zoning Districts Maps
Rome-Floyd County, Georgia:
This is the Official Zoning Map(s) referred to in Article 3.2.1 of the Rome-Floyd County, Georgia, Unified Land Development Code as of 2001.

For notations, references, conditions and other information see ReZDbReplacedMCP2.xlsx which is made a part of this Official Zoning Map by reference.
Adopted: 2001
Revised: 2022

Zoning Districts Maps
Rome-Floyd County, Georgia

Tax Map Index Number:

J12Z

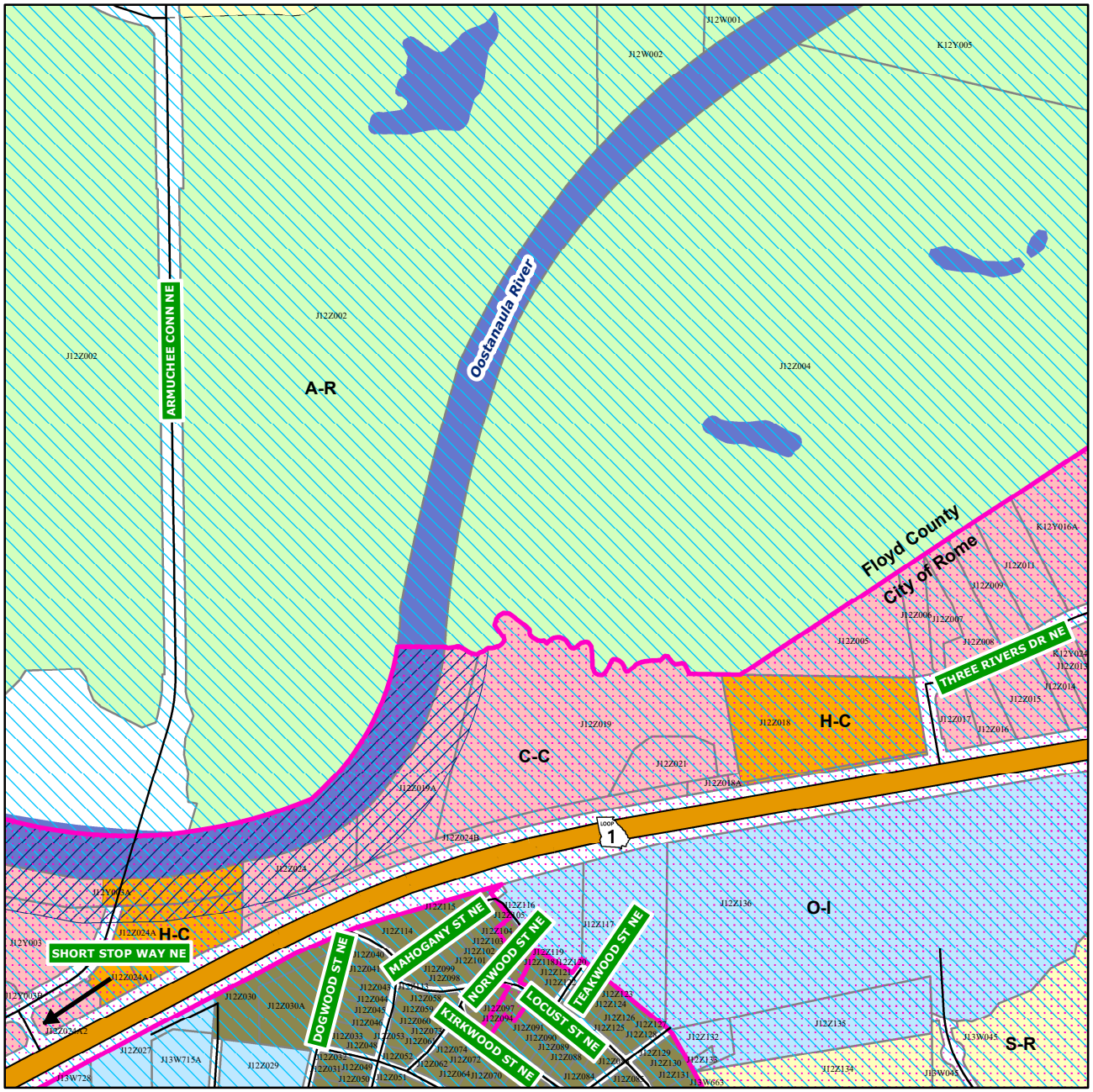

- A-R Agricultural Residential
- S-R Suburban Residential
- H-T-R High Density Traditional Residential
- L-T-R Low Density Traditional Residential
- D-R Duplex Residential
- M-R Multifamily Residential
- U-M-U Urban Mixed Use
- N-O-C Neighborhood Office Commercial
- O-I Office Institutional
- C-C Community Commercial
- C-B-C Central Business Commercial
- H-C General Heavy Commercial
- L-I Light Industrial
- H-I Heavy Industrial
- P-D Planned Development
- City Boundaries
- River Overlay Zoning
- Airport Overlay Zoning
- Lake/Pond
- River
- US Highway
- State Highway
- Local Road
- Railroad

1:9,000

0 500 1,000 1,500 2,000

Feet

Zoning Districts Maps
Rome-Floyd County, Georgia:
This is the Official Zoning Map(s) referred to in Article 3.2.1 of the Rome-Floyd County, Georgia, Unified Land Development Code as of 2001.

For notations, references, conditions and other information see ReZDbReplacedMCP2.xlsx which is made a part of this Official Zoning Map by reference.
Adopted: 2001
Revised: 2022

Zoning Districts Maps
Rome-Floyd County, Georgia

Tax Map Index Number:

J13I

- A-R Agricultural Residential
- S-R Suburban Residential
- H-T-R High Density Traditional Residential
- L-T-R Low Density Traditional Residential
- D-R Duplex Residential
- M-R Multifamily Residential
- U-M-U Urban Mixed Use
- N-O-C Neighborhood Office Commercial
- O-I Office Institutional
- C-C Community Commercial
- C-B-C Central Business Commercial
- H-C General Heavy Commercial
- L-I Light Industrial
- H-I Heavy Industrial
- P-D Planned Development
- City Boundaries
- River Overlay Zoning
- Airport Overlay Zoning
- Lake/Pond
- River
- US Highway
- State Highway
- Local Road
- Railroad

1:4,500

0 250 500 750 1,000

Feet

Zoning Districts Maps
Rome-Floyd County, Georgia:
This is the Official Zoning Map(s) referred to in Article 3.2.1 of the Rome-Floyd County, Georgia, Unified Land Development Code as of 2001.

For notations, references, conditions and other information see ReZDbReplacedMCP2.xlsx which is made a part of this Official Zoning Map by reference.
Adopted: 2001
Revised: 2022

Zoning Districts Maps
Rome-Floyd County, Georgia

Tax Map Index Number:

J13J

- A-R Agricultural Residential
- S-R Suburban Residential
- H-T-R High Density Traditional Residential
- L-T-R Low Density Traditional Residential
- D-R Duplex Residential
- M-R Multifamily Residential
- U-M-U Urban Mixed Use
- N-O-C Neighborhood Office Commercial
- O-I Office Institutional
- C-C Community Commercial
- C-B-C Central Business Commercial
- H-C General Heavy Commercial
- L-I Light Industrial
- H-I Heavy Industrial
- P-D Planned Development
- City Boundaries
- River Overlay Zoning
- Airport Overlay Zoning
- Lake/Pond
- River
- US Highway
- State Highway
- Local Road
- Railroad

1:4,500

0 250 500 750 1,000

Feet

Zoning Districts Maps
Rome-Floyd County, Georgia:
This is the Official Zoning Map(s) referred to in Article 3.2.1 of the Rome-Floyd County, Georgia, Unified Land Development Code as of 2001.

For notations, references, conditions and other information see ReZDbReplacedMCP2.xlsx which is made a part of this Official Zoning Map by reference.
Adopted: 2001
Revised: 2022

Zoning Districts Maps
Rome-Floyd County, Georgia

Tax Map Index Number:

J13O

- A-R Agricultural Residential
- S-R Suburban Residential
- H-T-R High Density Traditional Residential
- L-T-R Low Density Traditional Residential
- D-R Duplex Residential
- M-R Multifamily Residential
- U-M-U Urban Mixed Use
- N-O-C Neighborhood Office Commercial
- O-I Office Institutional
- C-C Community Commercial
- C-B-C Central Business Commercial
- H-C General Heavy Commercial
- L-I Light Industrial
- H-I Heavy Industrial
- P-D Planned Development
- City Boundaries
- River Overlay Zoning
- Airport Overlay Zoning
- Lake/Pond
- River
- US Highway
- State Highway
- Local Road
- Railroad

1:4,500

0 250 500 750 1,000

Feet

Zoning Districts Maps
Rome-Floyd County, Georgia:
This is the Official Zoning Map(s) referred to in Article 3.2.1 of the Rome-Floyd County, Georgia, Unified Land Development Code as of 2001.

For notations, references, conditions and other information see ReZDbReplacedMCP2.xlsx which is made a part of this Official Zoning Map by reference.
Adopted: 2001
Revised: 2022

Zoning Districts Maps
Rome-Floyd County, Georgia

Tax Map Index Number:

J13P

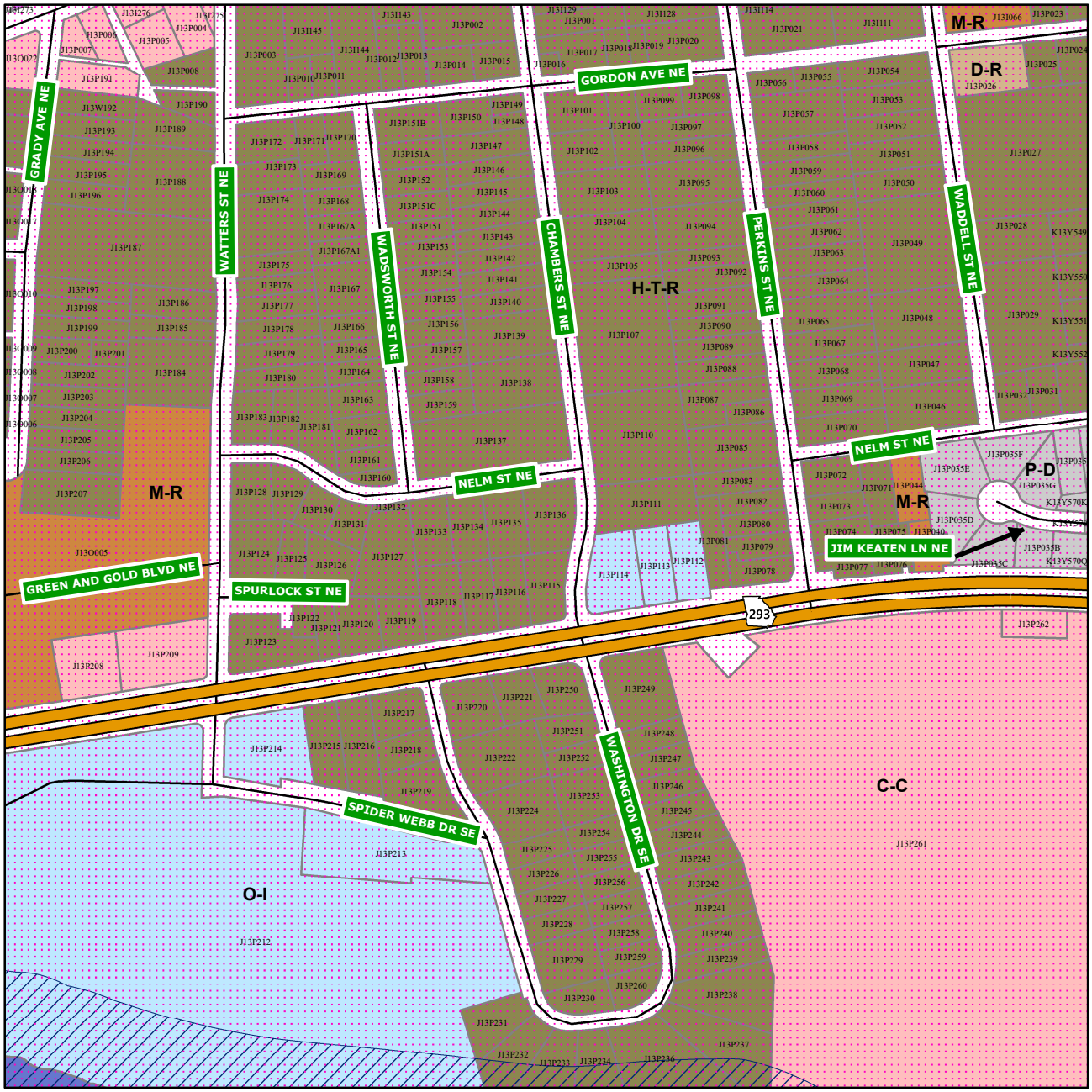

- A-R Agricultural Residential
- S-R Suburban Residential
- H-T-R High Density Traditional Residential
- L-T-R Low Density Traditional Residential
- D-R Duplex Residential
- M-R Multifamily Residential
- U-M-U Urban Mixed Use
- N-O-C Neighborhood Office Commercial
- O-I Office Institutional
- C-C Community Commercial
- C-B-C Central Business Commercial
- H-C General Heavy Commercial
- L-I Light Industrial
- H-I Heavy Industrial
- P-D Planned Development
- City Boundaries
- River Overlay Zoning
- Airport Overlay Zoning
- Lake/Pond
- River
- US Highway
- State Highway
- Local Road
- Railroad

1:4,500

0 250 500 750 1,000

Feet

Zoning Districts Maps
Rome-Floyd County, Georgia:
This is the Official Zoning Map(s) referred to in Article 3.2.1 of the Rome-Floyd County, Georgia, Unified Land Development Code as of 2001.

For notations, references, conditions and other information see ReZDbReplacedMCP2.xlsx which is made a part of this Official Zoning Map by reference.
Adopted: 2001
Revised: 2022

Zoning Districts Maps
Rome-Floyd County, Georgia

Tax Map Index Number:

J13W

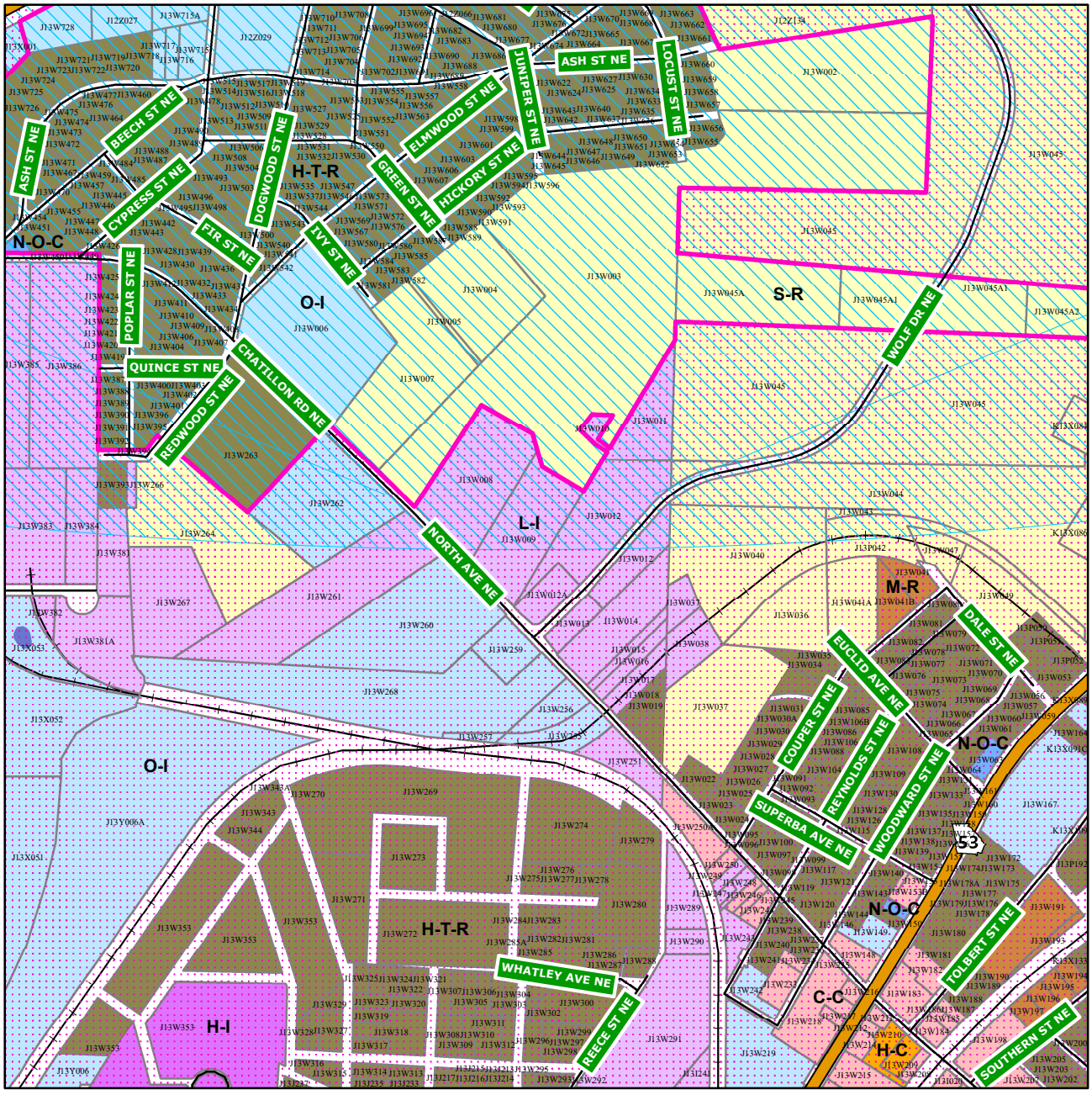

- A-R Agricultural Residential
- S-R Suburban Residential
- H-T-R High Density Traditional Residential
- L-T-R Low Density Traditional Residential
- D-R Duplex Residential
- M-R Multifamily Residential
- U-M-U Urban Mixed Use
- N-O-C Neighborhood Office Commercial
- O-I Office Institutional
- C-C Community Commercial
- C-B-C Central Business Commercial
- H-C General Heavy Commercial
- L-I Light Industrial
- H-I Heavy Industrial
- P-D Planned Development
- City Boundaries
- River Overlay Zoning
- Airport Overlay Zoning
- Lake/Pond
- River
- US Highway
- State Highway
- Local Road
- Railroad

1:9,000

0 500 1,000 1,500 2,000

Feet

Zoning Districts Maps
Rome-Floyd County, Georgia:
This is the Official Zoning Map(s) referred to in Article 3.2.1 of the Rome-Floyd County, Georgia, Unified Land Development Code as of 2001.

For notations, references, conditions and other information see ReZDbReplacedMCP2.xlsx which is made a part of this Official Zoning Map by reference.
Adopted: 2001
Revised: 2022

Zoning Districts Maps
Rome-Floyd County, Georgia

Tax Map Index Number:

J13X

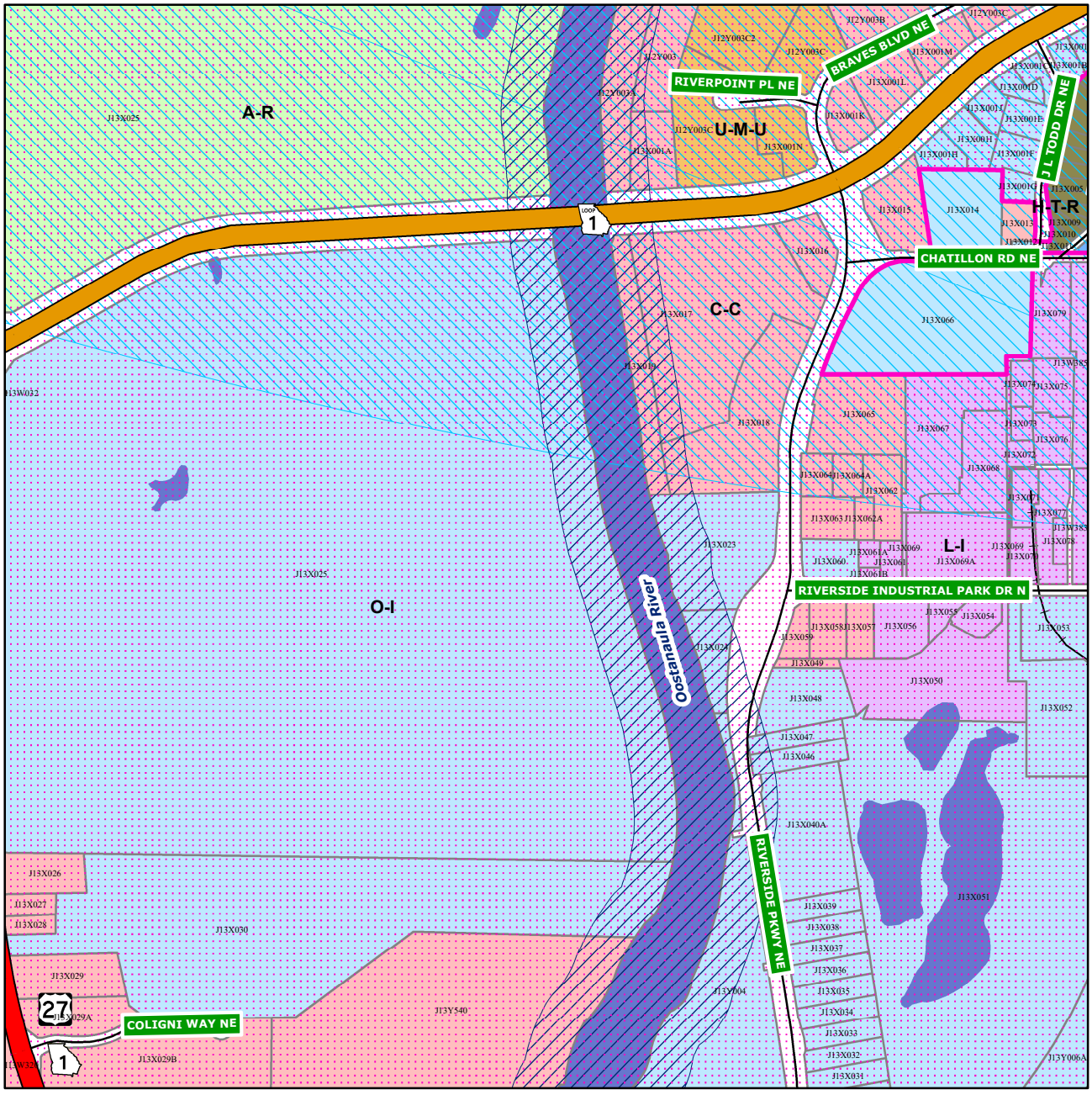

- A-R Agricultural Residential
- S-R Suburban Residential
- H-T-R High Density Traditional Residential
- L-T-R Low Density Traditional Residential
- D-R Duplex Residential
- M-R Multifamily Residential
- U-M-U Urban Mixed Use
- N-O-C Neighborhood Office Commercial
- O-I Office Institutional
- C-C Community Commercial
- C-B-C Central Business Commercial
- H-C General Heavy Commercial
- L-I Light Industrial
- H-I Heavy Industrial
- P-D Planned Development
- City Boundaries
- River Overlay Zoning
- Airport Overlay Zoning
- Lake/Pond
- River
- US Highway
- State Highway
- Local Road
- Railroad

1:9,000

0 500 1,000 1,500 2,000

Feet

Zoning Districts Maps
Rome-Floyd County, Georgia:
This is the Official Zoning Map(s) referred to in Article 3.2.1 of the Rome-Floyd County, Georgia, Unified Land Development Code as of 2001.

For notations, references, conditions and other information see ReZDbReplacedMCP2.xlsx which is made a part of this Official Zoning Map by reference.
Adopted: 2001
Revised: 2022

Zoning Districts Maps
Rome-Floyd County, Georgia

Tax Map Index Number:

J13Y

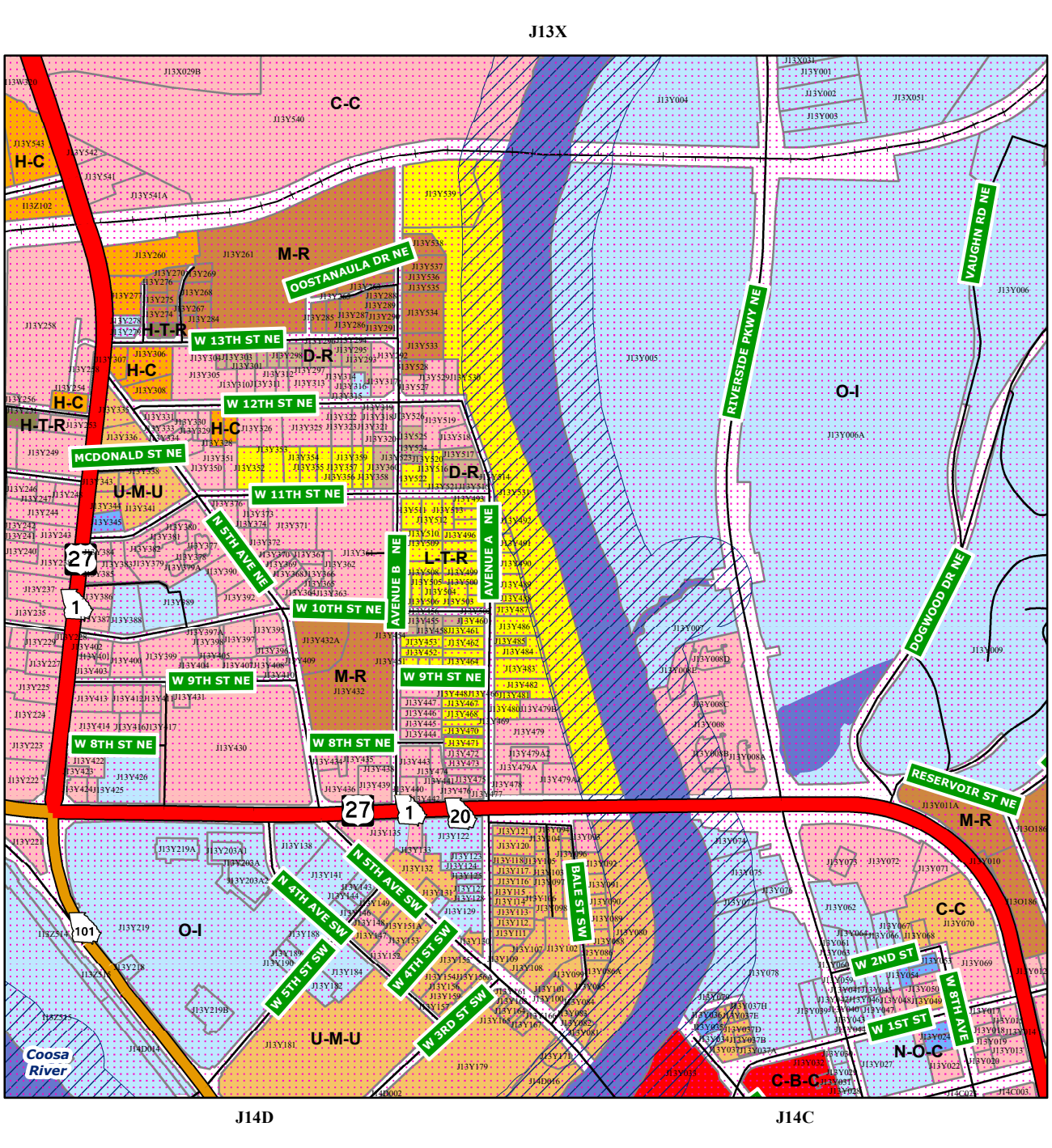

- A-R Agricultural Residential
- S-R Suburban Residential
- H-T-R High Density Traditional Residential
- L-T-R Low Density Traditional Residential
- D-R Duplex Residential
- M-R Multifamily Residential
- U-M-U Urban Mixed Use
- N-O-C Neighborhood Office Commercial
- O-I Office Institutional
- C-C Community Commercial
- C-B-C Central Business Commercial
- H-C General Heavy Commercial
- L-I Light Industrial
- H-I Heavy Industrial
- P-D Planned Development
- City Boundaries
- River Overlay Zoning
- Airport Overlay Zoning
- Lake/Pond
- River
- US Highway
- State Highway
- Local Road
- Railroad

1:9,000

0 500 1,000 1,500 2,000

Feet

Zoning Districts Maps
Rome-Floyd County, Georgia:
This is the Official Zoning Map(s) referred to in Article 3.2.1 of the Rome-Floyd County, Georgia, Unified Land Development Code as of 2001.

For notations, references, conditions and other information see ReZDbReplacedMCP2.xlsx which is made a part of this Official Zoning Map by reference.
Adopted: 2001
Revised: 2022

Zoning Districts Maps
Rome-Floyd County, Georgia

Tax Map Index Number:

J14A

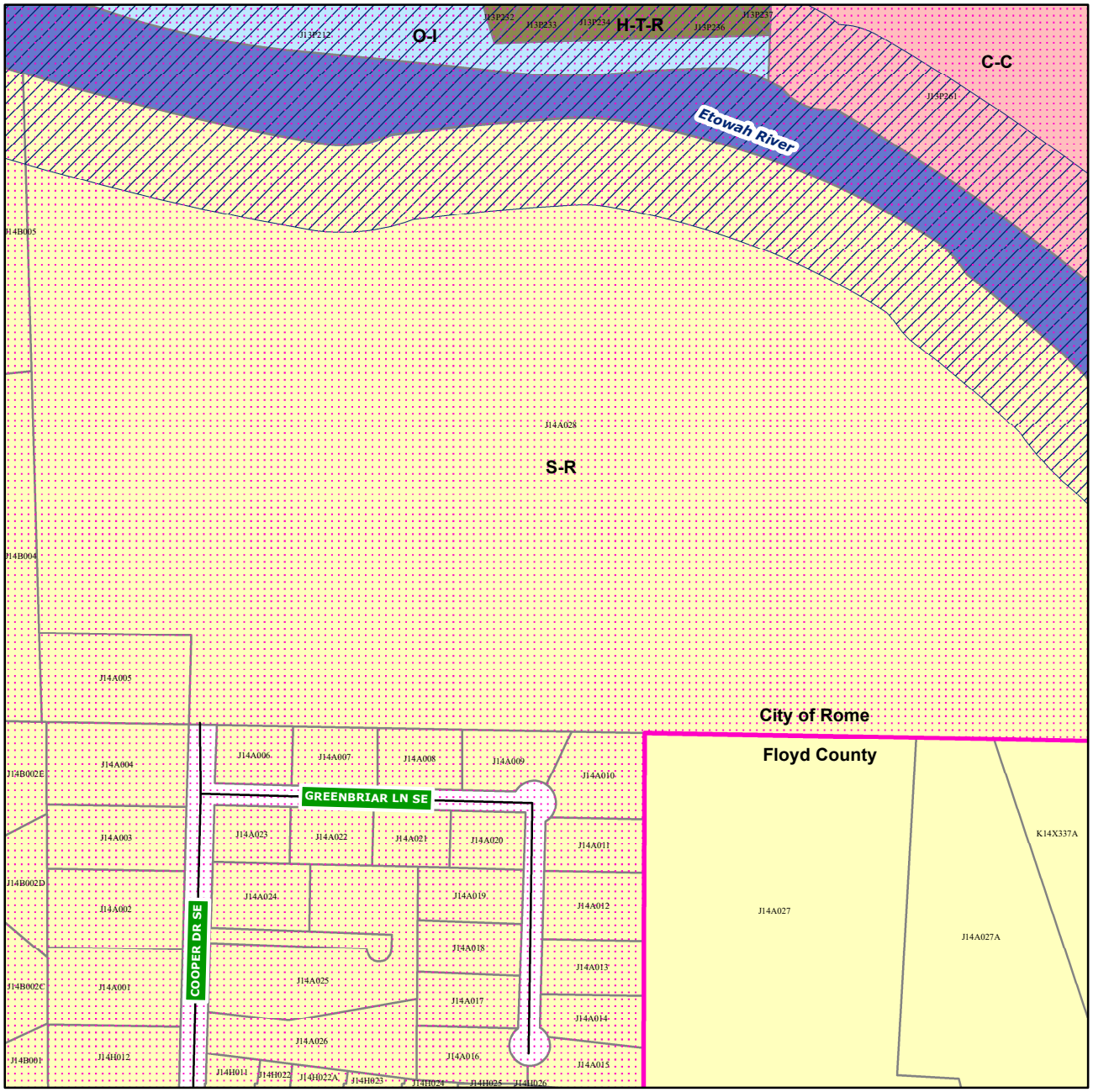

- A-R Agricultural Residential
- S-R Suburban Residential
- H-T-R High Density Traditional Residential
- L-T-R Low Density Traditional Residential
- D-R Duplex Residential
- M-R Multifamily Residential
- U-M-U Urban Mixed Use
- N-O-C Neighborhood Office Commercial
- O-I Office Institutional
- C-C Community Commercial
- C-B-C Central Business Commercial
- H-C General Heavy Commercial
- L-I Light Industrial
- H-I Heavy Industrial
- P-D Planned Development
- City Boundaries
- River Overlay Zoning
- Airport Overlay Zoning
- Lake/Pond
- River
- US Highway
- State Highway
- Local Road
- Railroad

1:4,500

0 250 500 750 1,000

Feet

Zoning Districts Maps
Rome-Floyd County, Georgia:
This is the Official Zoning Map(s) referred to in Article 3.2.1 of the Rome-Floyd County, Georgia, Unified Land Development Code as of 2001.

For notations, references, conditions and other information see ReZDbReplacedMCP2.xlsx which is made a part of this Official Zoning Map by reference.
Adopted: 2001
Revised: 2022

Zoning Districts Maps
Rome-Floyd County, Georgia

Tax Map Index Number:

J14B

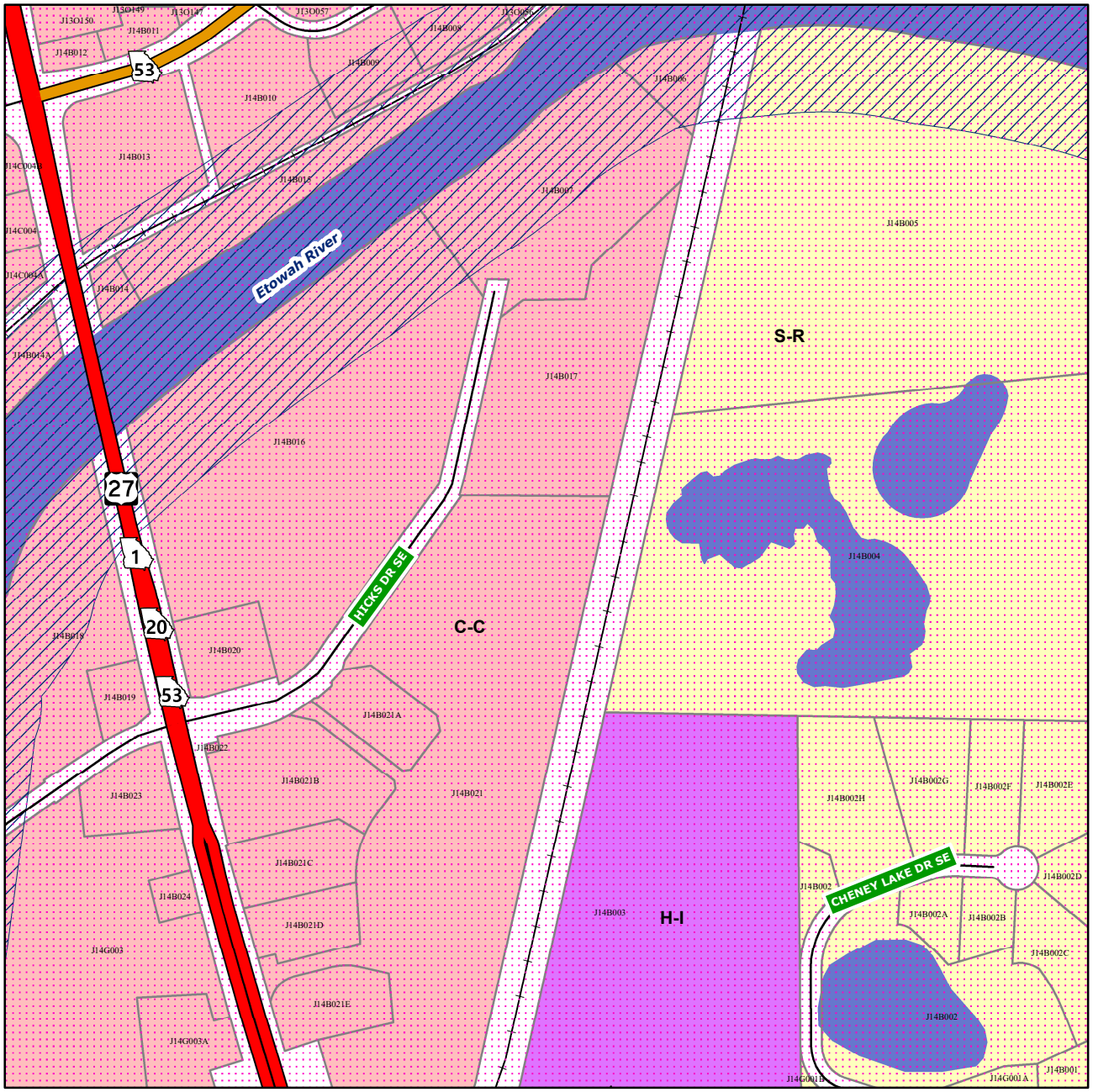

- A-R Agricultural Residential
- S-R Suburban Residential
- H-T-R High Density Traditional Residential
- L-T-R Low Density Traditional Residential
- D-R Duplex Residential
- M-R Multifamily Residential
- U-M-U Urban Mixed Use
- N-O-C Neighborhood Office Commercial
- O-I Office Institutional
- C-C Community Commercial
- C-B-C Central Business Commercial
- H-C General Heavy Commercial
- L-I Light Industrial
- H-I Heavy Industrial
- P-D Planned Development
- City Boundaries
- River Overlay Zoning
- Airport Overlay Zoning
- Lake/Pond
- River
- US Highway
- State Highway
- Local Road
- Railroad

1:4,500

0 250 500 750 1,000

Feet

Zoning Districts Maps
Rome-Floyd County, Georgia:
This is the Official Zoning Map(s) referred to in Article 3.2.1 of the Rome-Floyd County, Georgia, Unified Land Development Code as of 2001.

For notations, references, conditions and other information see ReZDbReplacedMCP2.xlsx which is made a part of this Official Zoning Map by reference.
Adopted: 2001
Revised: 2022

Zoning Districts Maps
Rome-Floyd County, Georgia

Tax Map Index Number:

J14C

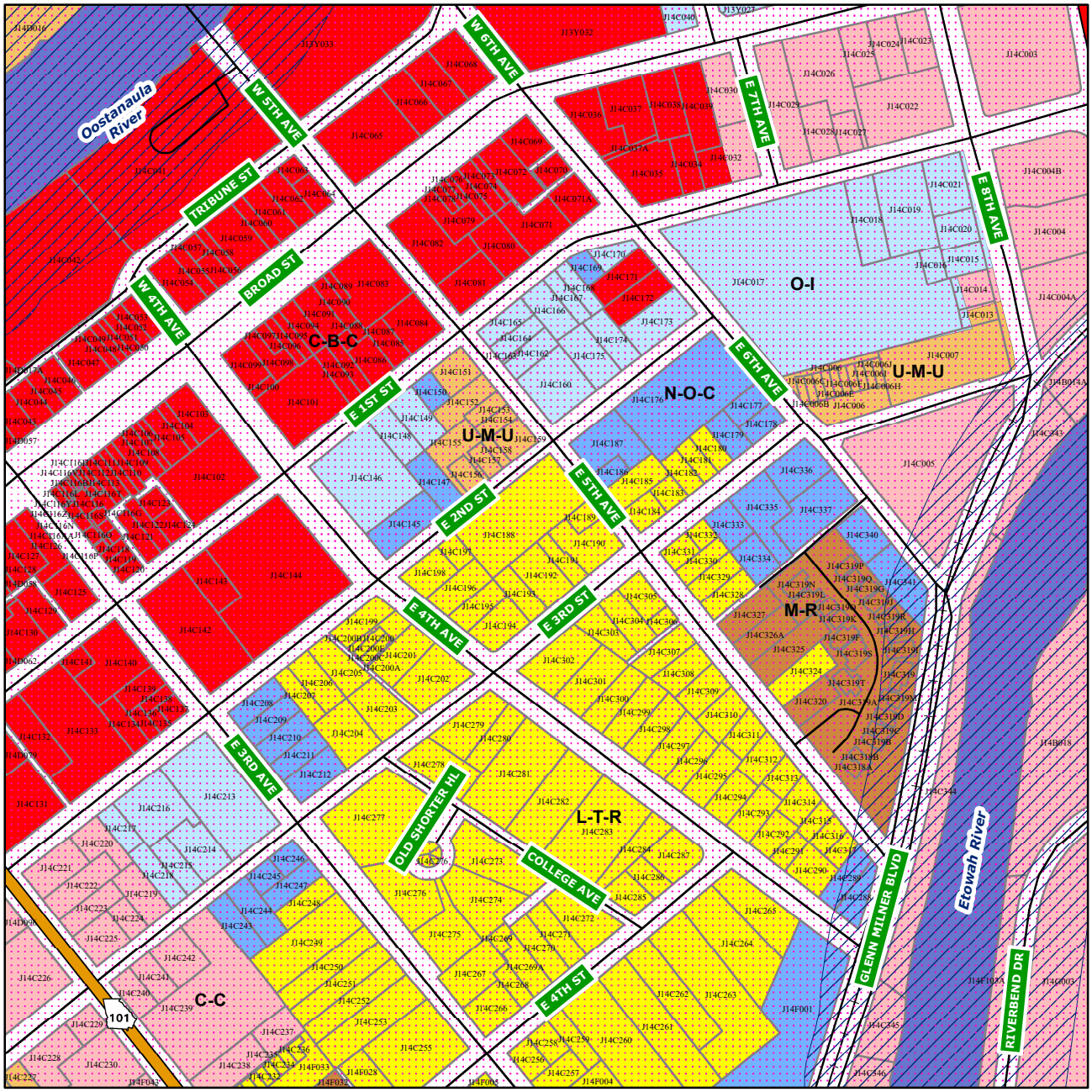

- A-R Agricultural Residential
- S-R Suburban Residential
- H-T-R High Density Traditional Residential
- L-T-R Low Density Traditional Residential
- D-R Duplex Residential
- M-R Multifamily Residential
- U-M-U Urban Mixed Use
- N-O-C Neighborhood Office Commercial
- O-I Office Institutional
- C-C Community Commercial
- C-B-C Central Business Commercial
- H-C General Heavy Commercial
- L-I Light Industrial
- H-I Heavy Industrial
- P-D Planned Development
- City Boundaries
- River Overlay Zoning
- Airport Overlay Zoning
- Lake/Pond
- River
- US Highway
- State Highway
- Local Road
- Railroad

1:4,500

0 250 500 750 1,000

Feet

Zoning Districts Maps
Rome-Floyd County, Georgia:
This is the Official Zoning Map(s) referred to in Article 3.2.1 of the Rome-Floyd County, Georgia, Unified Land Development Code as of 2001.

For notations, references, conditions and other information see ReZDbReplacedMCP2.xlsx which is made a part of this Official Zoning Map by reference.
Adopted: 2001
Revised: 2022

Zoning Districts Maps
Rome-Floyd County, Georgia

Tax Map Index Number:

J14D

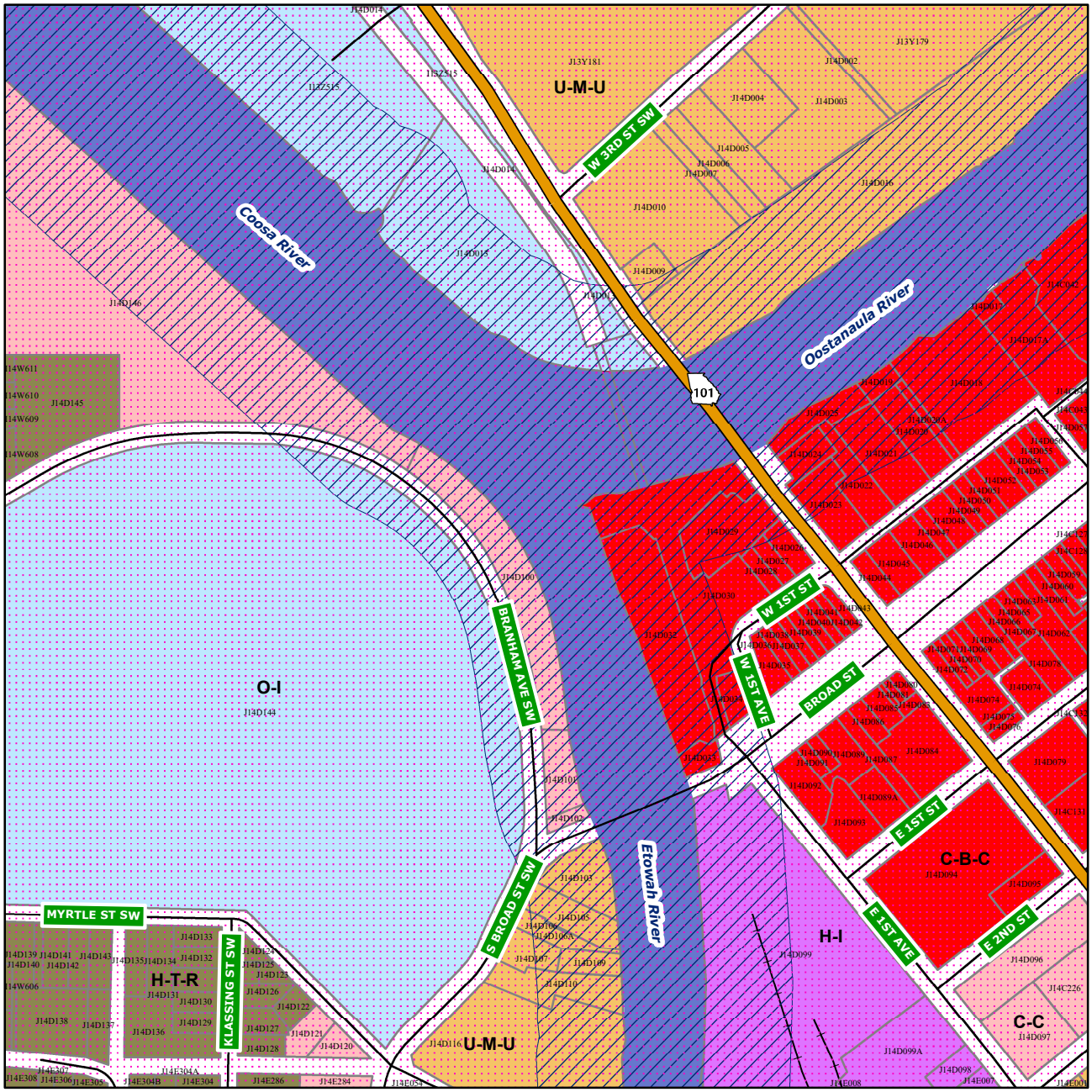

- A-R Agricultural Residential
- S-R Suburban Residential
- H-T-R High Density Traditional Residential
- L-T-R Low Density Traditional Residential
- D-R Duplex Residential
- M-R Multifamily Residential
- U-M-U Urban Mixed Use
- N-O-C Neighborhood Office Commercial
- O-I Office Institutional
- C-C Community Commercial
- C-B-C Central Business Commercial
- H-C General Heavy Commercial
- L-I Light Industrial
- H-I Heavy Industrial
- P-D Planned Development
- City Boundaries
- River Overlay Zoning
- Airport Overlay Zoning
- Lake/Pond
- River
- US Highway
- State Highway
- Local Road
- Railroad

1:4,500

0 250 500 750 1,000

Feet

Zoning Districts Maps
Rome-Floyd County, Georgia:
This is the Official Zoning Map(s) referred to in Article 3.2.1 of the Rome-Floyd County, Georgia, Unified Land Development Code as of 2001.

For notations, references, conditions and other information see ReZDbReplacedMCP2.xlsx which is made a part of this Official Zoning Map by reference.
Adopted: 2001
Revised: 2022

Zoning Districts Maps
Rome-Floyd County, Georgia

Tax Map Index Number:

J14E

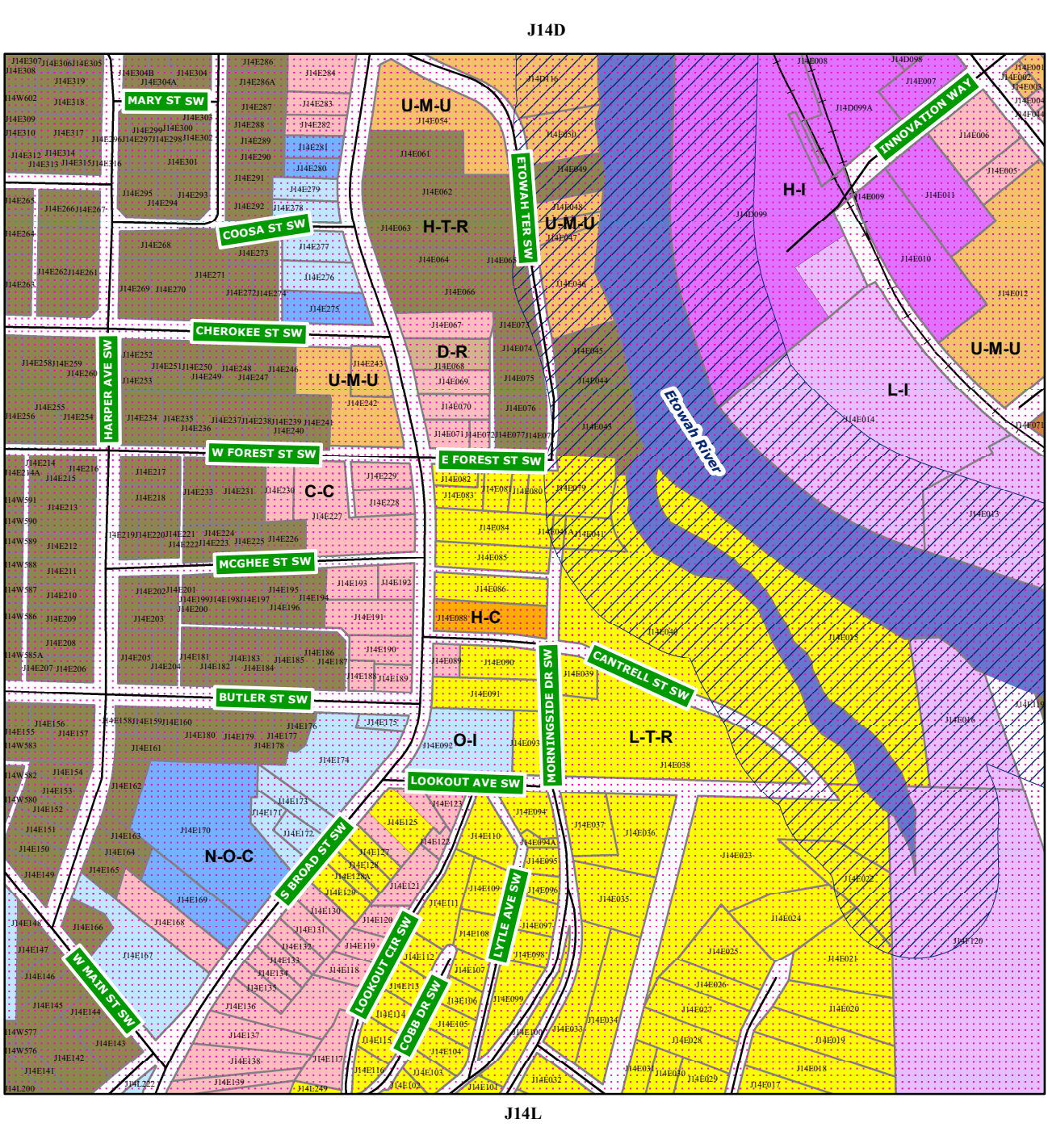

- A-R Agricultural Residential
- S-R Suburban Residential
- H-T-R High Density Traditional Residential
- L-T-R Low Density Traditional Residential
- D-R Duplex Residential
- M-R Multifamily Residential
- U-M-U Urban Mixed Use
- N-O-C Neighborhood Office Commercial
- O-I Office Institutional
- C-C Community Commercial
- C-B-C Central Business Commercial
- H-C General Heavy Commercial
- L-I Light Industrial
- H-I Heavy Industrial
- P-D Planned Development
- City Boundaries
- River Overlay Zoning
- Airport Overlay Zoning
- Lake/Pond
- River
- US Highway
- State Highway
- Local Road
- Railroad

1:4,500

0 250 500 750 1,000

Feet

Zoning Districts Maps
Rome-Floyd County, Georgia:
This is the Official Zoning Map(s) referred to in Article 3.2.1 of the Rome-Floyd County, Georgia, Unified Land Development Code as of 2001.

For notations, references, conditions and other information see ReZDbReplacedMCP2.xlsx which is made a part of this Official Zoning Map by reference.
Adopted: 2001
Revised: 2022

Zoning Districts Maps
Rome-Floyd County, Georgia

Tax Map Index Number:

J14F

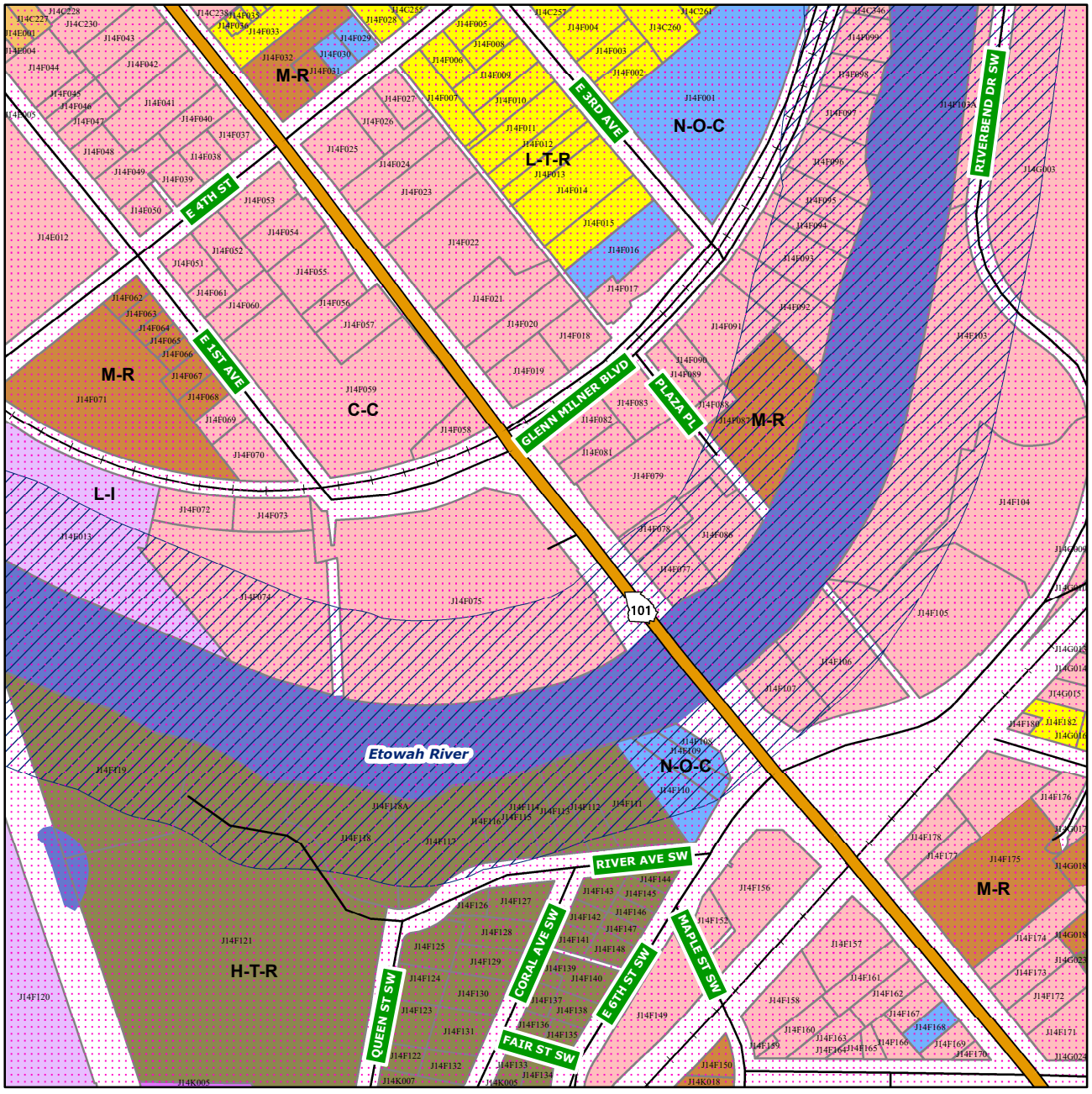

- A-R Agricultural Residential
- S-R Suburban Residential
- H-T-R High Density Traditional Residential
- L-T-R Low Density Traditional Residential
- D-R Duplex Residential
- M-R Multifamily Residential
- U-M-U Urban Mixed Use
- N-O-C Neighborhood Office Commercial
- O-I Office Institutional
- C-C Community Commercial
- C-B-C Central Business Commercial
- H-C General Heavy Commercial
- L-I Light Industrial
- H-I Heavy Industrial
- P-D Planned Development
- City Boundaries
- River Overlay Zoning
- Airport Overlay Zoning
- Lake/Pond
- River
- US Highway
- State Highway
- Local Road
- Railroad

1:4,500

0 250 500 750 1,000

Feet

Zoning Districts Maps
Rome-Floyd County, Georgia:
This is the Official Zoning Map(s) referred to in Article 3.2.1 of the Rome-Floyd County, Georgia, Unified Land Development Code as of 2001.

For notations, references, conditions and other information see ReZDbReplacedMCP2.xlsx which is made a part of this Official Zoning Map by reference.
Adopted: 2001
Revised: 2022

Zoning Districts Maps
Rome-Floyd County, Georgia

Tax Map Index Number:

J14G

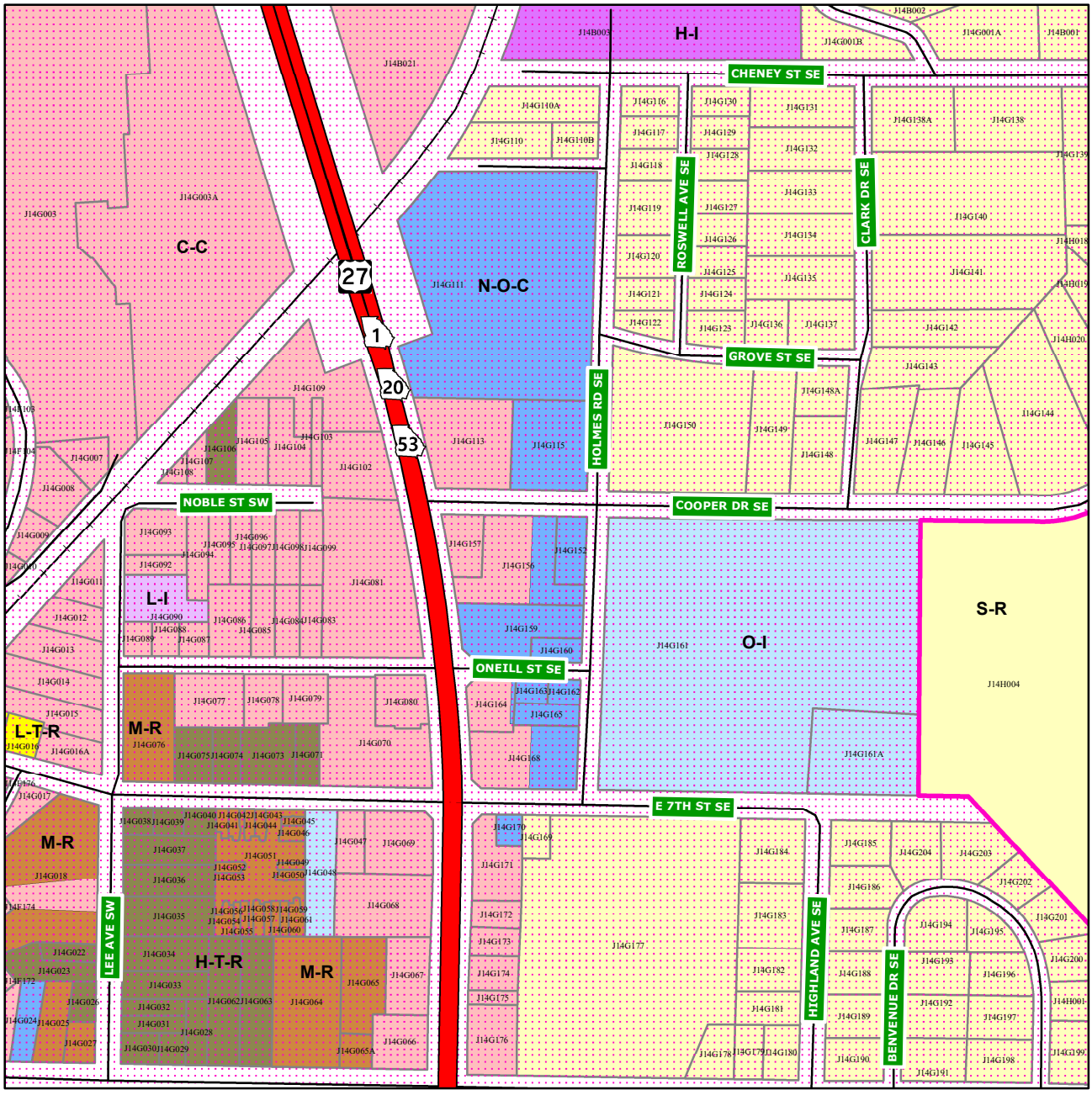

- A-R Agricultural Residential
- S-R Suburban Residential
- H-T-R High Density Traditional Residential
- L-T-R Low Density Traditional Residential
- D-R Duplex Residential
- M-R Multifamily Residential
- U-M-U Urban Mixed Use
- N-O-C Neighborhood Office Commercial
- O-I Office Institutional
- C-C Community Commercial
- C-B-C Central Business Commercial
- H-C General Heavy Commercial
- L-I Light Industrial
- H-I Heavy Industrial
- P-D Planned Development
- City Boundaries
- River Overlay Zoning
- Airport Overlay Zoning
- Lake/Pond
- River
- US Highway
- State Highway
- Local Road
- Railroad

1:4,500

0 250 500 750 1,000

Feet

Zoning Districts Maps
Rome-Floyd County, Georgia:
This is the Official Zoning Map(s) referred to in Article 3.2.1 of the Rome-Floyd County, Georgia, Unified Land Development Code as of 2001.

For notations, references, conditions and other information see ReZDbReplacedMCP2.xlsx which is made a part of this Official Zoning Map by reference.
Adopted: 2001
Revised: 2022

Zoning Districts Maps
Rome-Floyd County, Georgia

Tax Map Index Number:

J14H

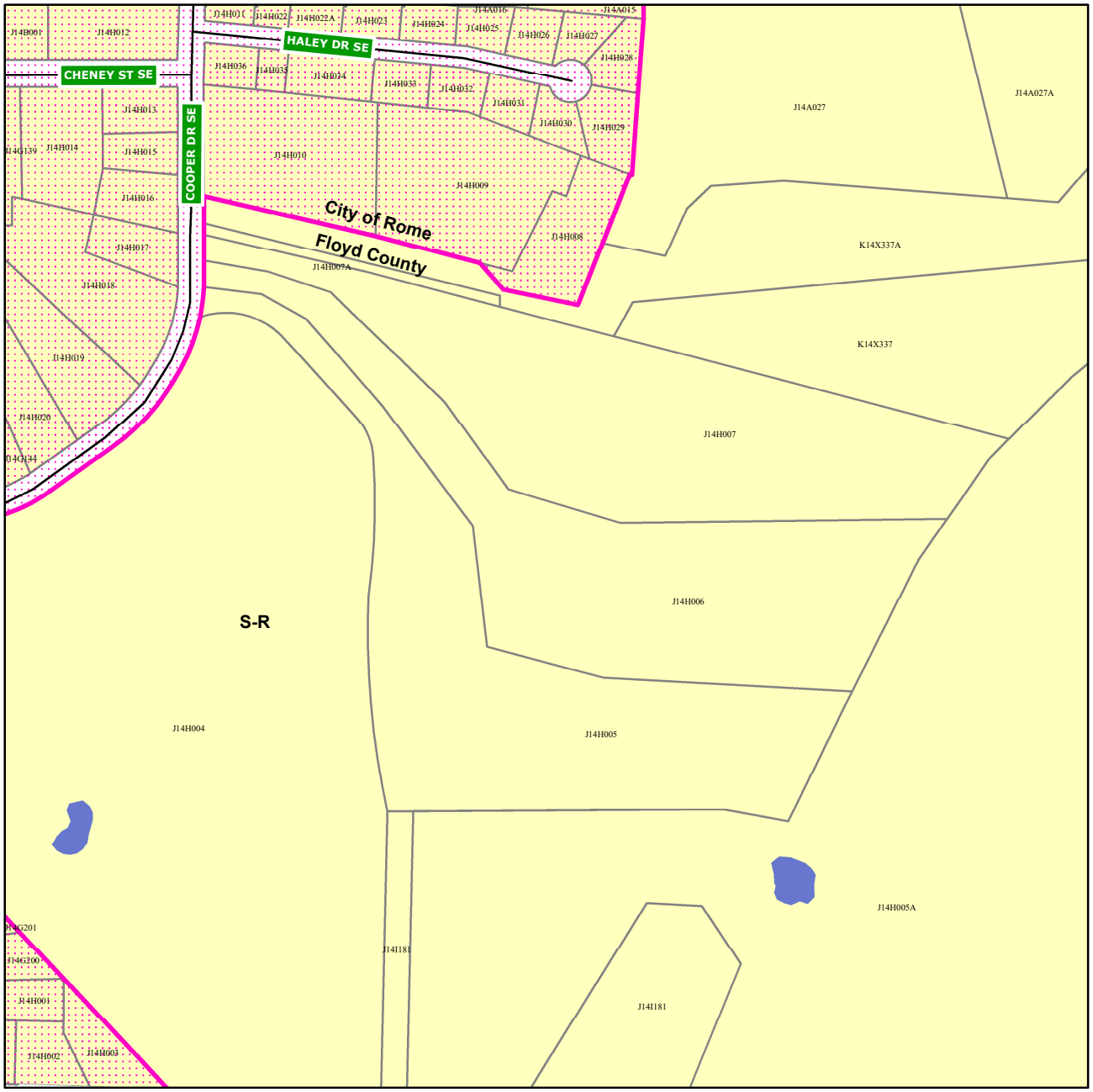

- A-R Agricultural Residential
- S-R Suburban Residential
- H-T-R High Density Traditional Residential
- L-T-R Low Density Traditional Residential
- D-R Duplex Residential
- M-R Multifamily Residential
- U-M-U Urban Mixed Use
- N-O-C Neighborhood Office Commercial
- O-I Office Institutional
- C-C Community Commercial
- C-B-C Central Business Commercial
- H-C General Heavy Commercial
- L-I Light Industrial
- H-I Heavy Industrial
- P-D Planned Development
- City Boundaries
- River Overlay Zoning
- Airport Overlay Zoning
- Lake/Pond
- River
- US Highway
- State Highway
- Local Road
- Railroad

1:4,500

0 250 500 750 1,000

Feet

Zoning Districts Maps
Rome-Floyd County, Georgia:
This is the Official Zoning Map(s) referred to in Article 3.2.1 of the Rome-Floyd County, Georgia, Unified Land Development Code as of 2001.

For notations, references, conditions and other information see ReZDbReplacedMCP2.xlsx which is made a part of this Official Zoning Map by reference.
Adopted: 2001
Revised: 2022

Zoning Districts Maps
Rome-Floyd County, Georgia

Tax Map Index Number:

J14I

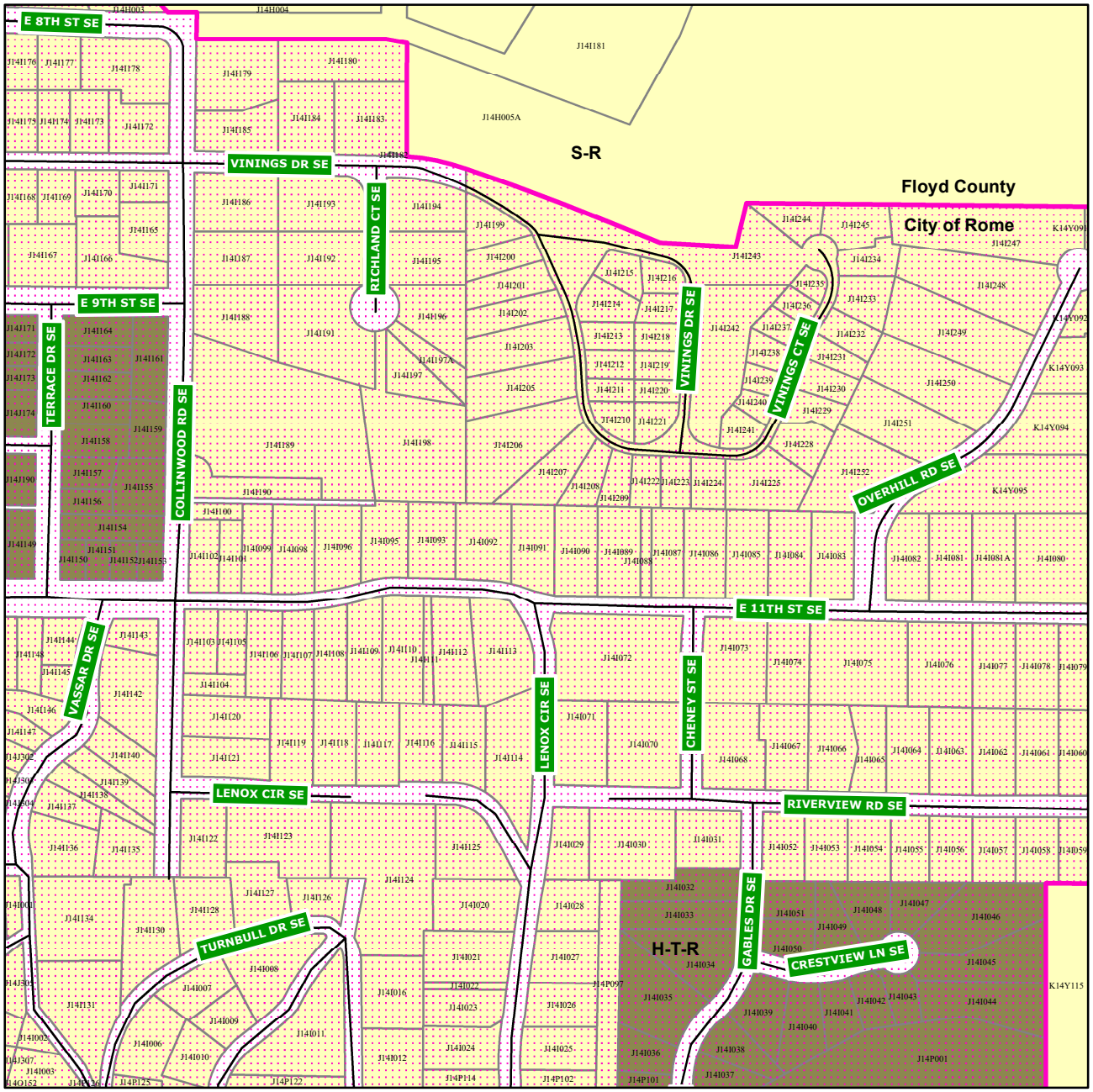

- A-R Agricultural Residential
- S-R Suburban Residential
- H-T-R High Density Traditional Residential
- L-T-R Low Density Traditional Residential
- D-R Duplex Residential
- M-R Multifamily Residential
- U-M-U Urban Mixed Use
- N-O-C Neighborhood Office Commercial
- O-I Office Institutional
- C-C Community Commercial
- C-B-C Central Business Commercial
- H-C General Heavy Commercial
- L-I Light Industrial
- H-I Heavy Industrial
- P-D Planned Development
- City Boundaries
- River Overlay Zoning
- Airport Overlay Zoning
- Lake/Pond
- River
- US Highway
- State Highway
- Local Road
- Railroad

1:4,500

0 250 500 750 1,000

Feet

Zoning Districts Maps
Rome-Floyd County, Georgia:
This is the Official Zoning Map(s) referred to in Article 3.2.1 of the Rome-Floyd County, Georgia, Unified Land Development Code as of 2001.

For notations, references, conditions and other information see ReZDbReplacedMCP2.xlsx which is made a part of this Official Zoning Map by reference.
Adopted: 2001
Revised: 2022

Zoning Districts Maps
Rome-Floyd County, Georgia

Tax Map Index Number:

J14J

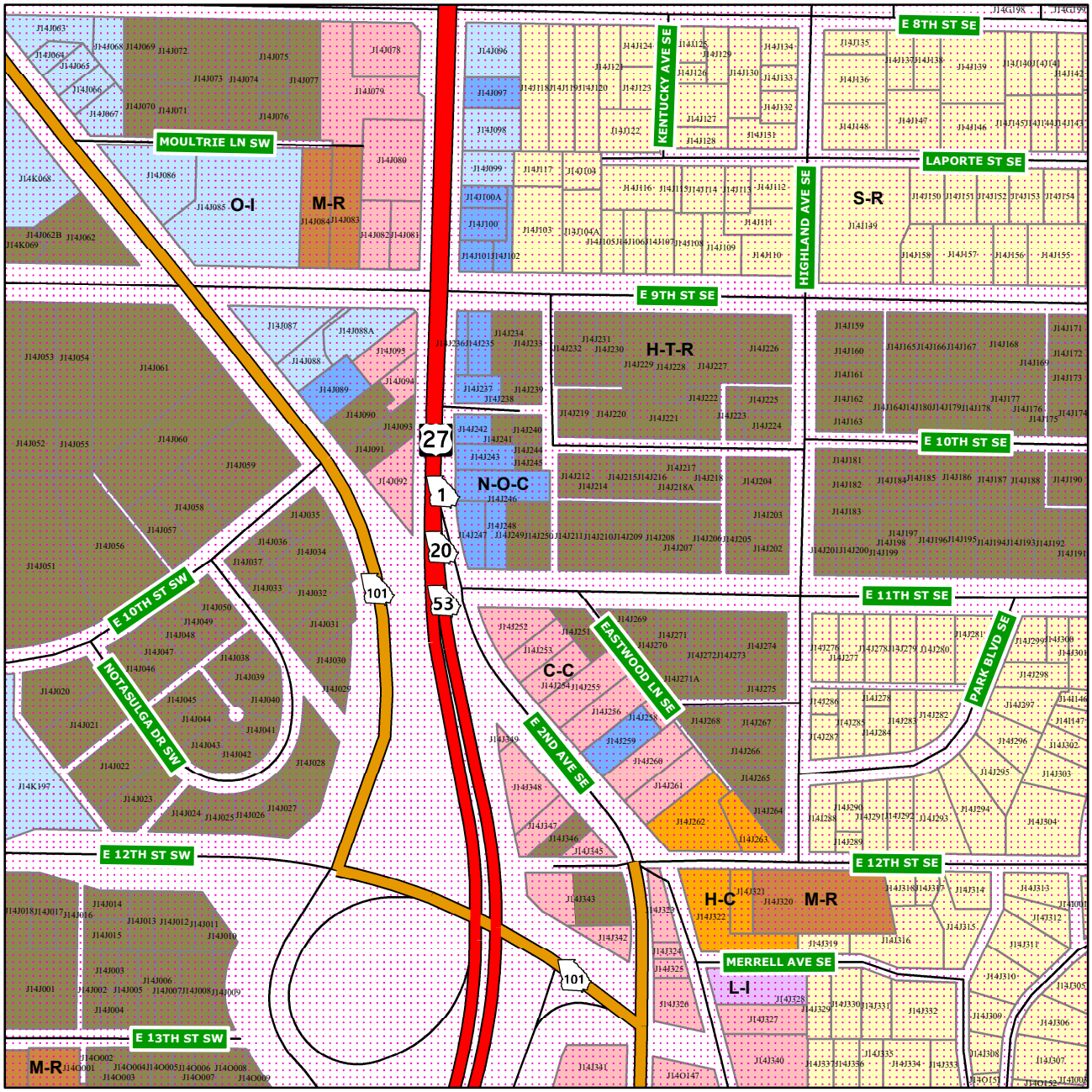

- A-R Agricultural Residential
- S-R Suburban Residential
- H-T-R High Density Traditional Residential
- L-T-R Low Density Traditional Residential
- D-R Duplex Residential
- M-R Multifamily Residential
- U-M-U Urban Mixed Use
- N-O-C Neighborhood Office Commercial
- O-I Office Institutional
- C-C Community Commercial
- C-B-C Central Business Commercial
- H-C General Heavy Commercial
- L-I Light Industrial
- H-I Heavy Industrial
- P-D Planned Development
- City Boundaries
- River Overlay Zoning
- Airport Overlay Zoning
- Lake/Pond
- River
- US Highway
- State Highway
- Local Road
- Railroad

1:4,500

0 250 500 750 1,000

Feet

Zoning Districts Maps
Rome-Floyd County, Georgia:
This is the Official Zoning Map(s) referred to in Article 3.2.1 of the Rome-Floyd County, Georgia, Unified Land Development Code as of 2001.

For notations, references, conditions and other information see ReZDbReplacedMCP2.xlsx which is made a part of this Official Zoning Map by reference.
Adopted: 2001
Revised: 2022

Zoning Districts Maps
Rome-Floyd County, Georgia

Tax Map Index Number:

J14K

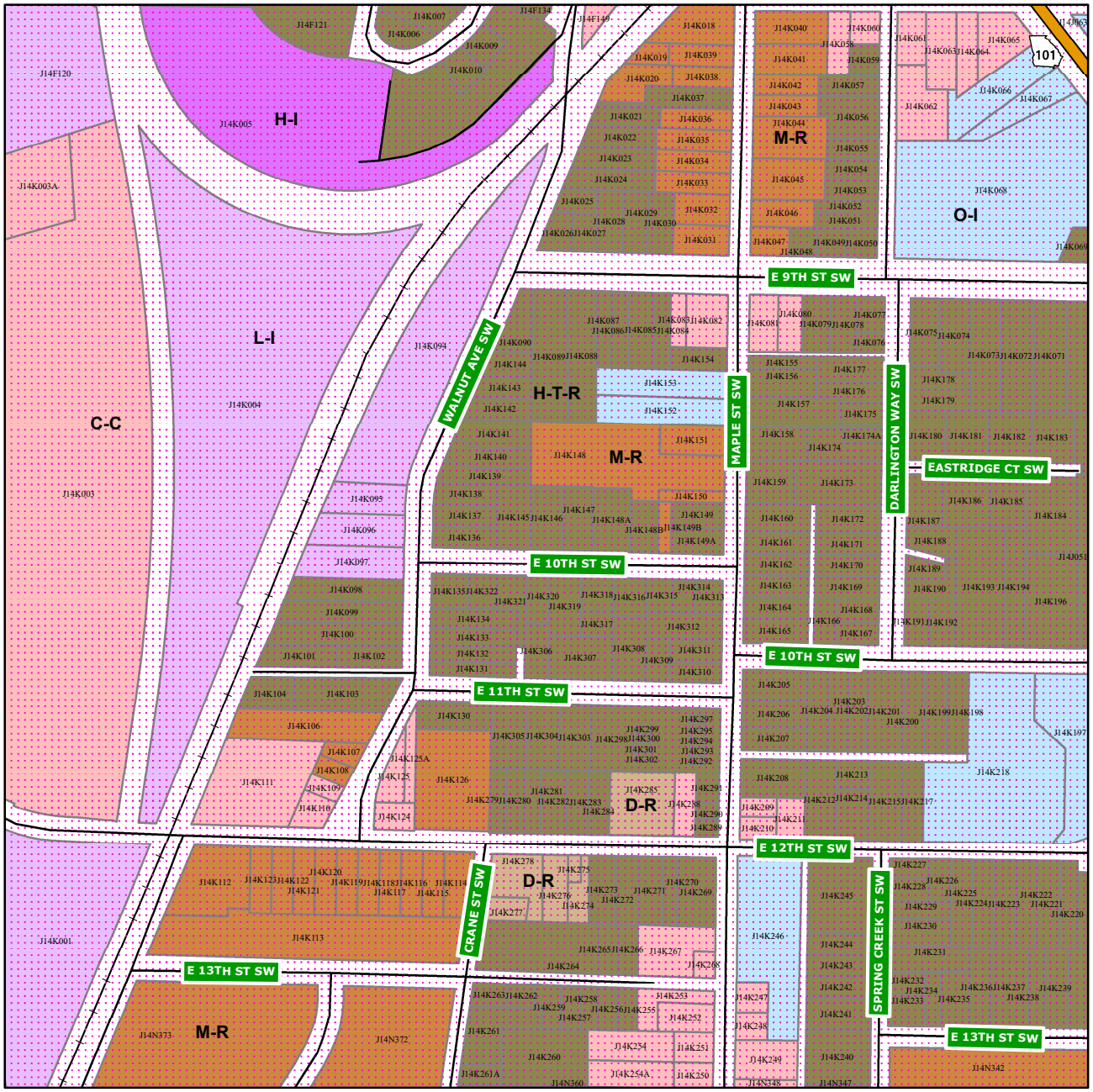

- A-R Agricultural Residential
- S-R Suburban Residential
- H-T-R High Density Traditional Residential
- L-T-R Low Density Traditional Residential
- D-R Duplex Residential
- M-R Multifamily Residential
- U-M-U Urban Mixed Use
- N-O-C Neighborhood Office Commercial
- O-I Office Institutional
- C-C Community Commercial
- C-B-C Central Business Commercial
- H-C General Heavy Commercial
- L-I Light Industrial
- H-I Heavy Industrial
- P-D Planned Development
- City Boundaries
- River Overlay Zoning
- Airport Overlay Zoning
- Lake/Pond
- River
- US Highway
- State Highway
- Local Road
- Railroad

1:4,500

0 250 500 750 1,000

Feet

Zoning Districts Maps
Rome-Floyd County, Georgia:
This is the Official Zoning Map(s) referred to in Article 3.2.1 of the Rome-Floyd County, Georgia, Unified Land Development Code as of 2001.

For notations, references, conditions and other information see ReZDbReplacedMCP2.xlsx which is made a part of this Official Zoning Map by reference.
Adopted: 2001
Revised: 2022

Zoning Districts Maps
Rome-Floyd County, Georgia

Tax Map Index Number:

J14L

- A-R Agricultural Residential
- S-R Suburban Residential
- H-T-R High Density Traditional Residential
- L-T-R Low Density Traditional Residential
- D-R Duplex Residential
- M-R Multifamily Residential
- U-M-U Urban Mixed Use
- N-O-C Neighborhood Office Commercial
- O-I Office Institutional
- C-C Community Commercial
- C-B-C Central Business Commercial
- H-C General Heavy Commercial
- L-I Light Industrial
- H-I Heavy Industrial
- P-D Planned Development
- City Boundaries
- River Overlay Zoning
- Airport Overlay Zoning
- Lake/Pond
- River
- US Highway
- State Highway
- Local Road
- Railroad

1:4,500

0 250 500 750 1,000

Feet

Zoning Districts Maps
Rome-Floyd County, Georgia:
This is the Official Zoning Map(s) referred to in Article 3.2.1 of the Rome-Floyd County, Georgia, Unified Land Development Code as of 2001.

For notations, references, conditions and other information see ReZDbReplacedMCP2.xlsx which is made a part of this Official Zoning Map by reference.
Adopted: 2001
Revised: 2022

Zoning Districts Maps
Rome-Floyd County, Georgia

Tax Map Index Number:

J14M

- A-R Agricultural Residential
- S-R Suburban Residential
- H-T-R High Density Traditional Residential
- L-T-R Low Density Traditional Residential
- D-R Duplex Residential
- M-R Multifamily Residential
- U-M-U Urban Mixed Use
- N-O-C Neighborhood Office Commercial
- O-I Office Institutional
- C-C Community Commercial
- C-B-C Central Business Commercial
- H-C General Heavy Commercial
- L-I Light Industrial
- H-I Heavy Industrial
- P-D Planned Development
- City Boundaries
- River Overlay Zoning
- Airport Overlay Zoning
- Lake/Pond
- River
- US Highway
- State Highway
- Local Road
- Railroad

1:4,500

0 250 500 750 1,000

Feet

Zoning Districts Maps
Rome-Floyd County, Georgia:
This is the Official Zoning Map(s) referred to in Article 3.2.1 of the Rome-Floyd County, Georgia, Unified Land Development Code as of 2001.

For notations, references, conditions and other information see ReZDbReplacedMCP2.xlsx which is made a part of this Official Zoning Map by reference.
Adopted: 2001
Revised: 2022

Zoning Districts Maps
Rome-Floyd County, Georgia

Tax Map Index Number:

J14N

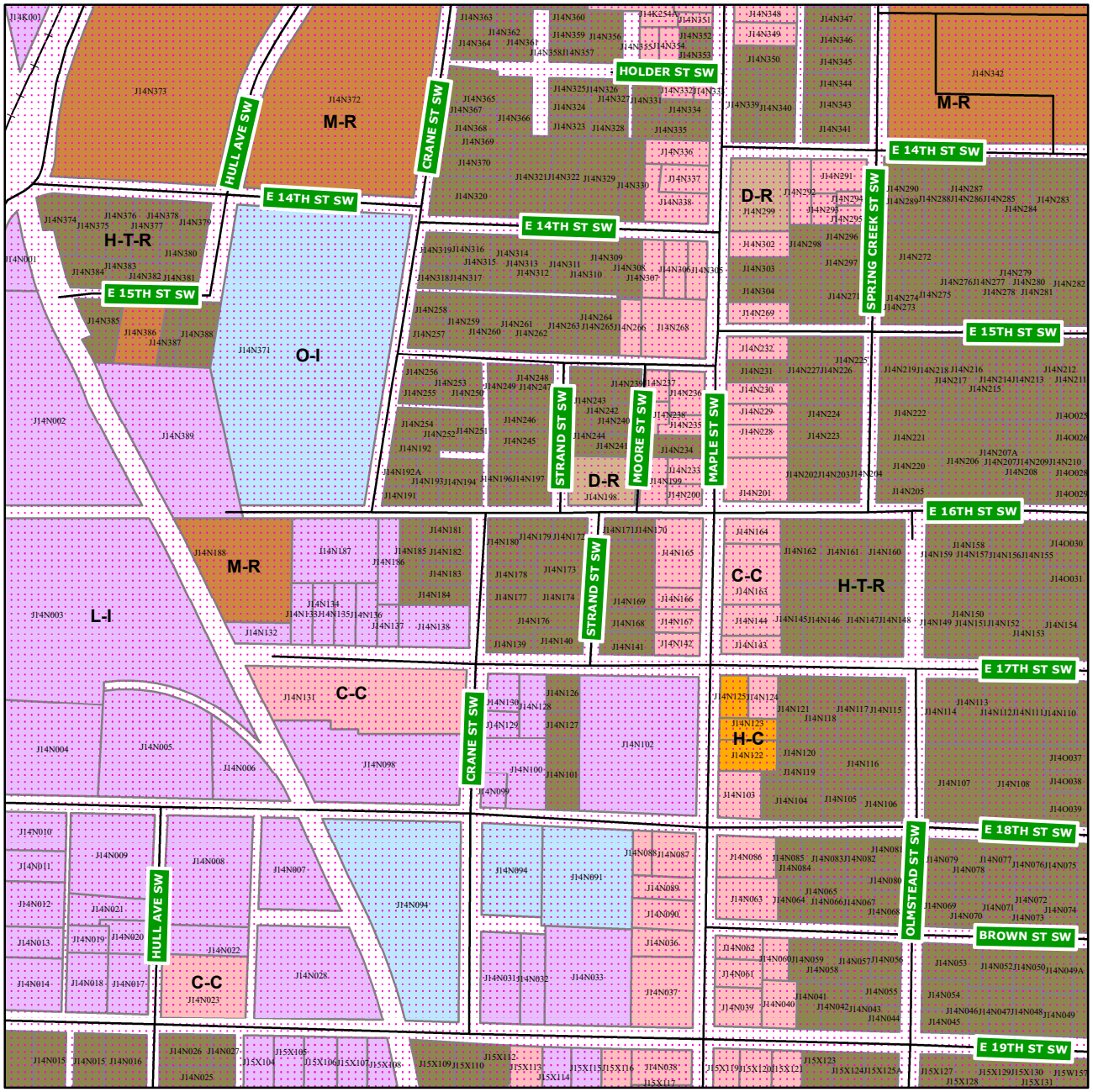

- A-R Agricultural Residential
- S-R Suburban Residential
- H-T-R High Density Traditional Residential
- L-T-R Low Density Traditional Residential
- D-R Duplex Residential
- M-R Multifamily Residential
- U-M-U Urban Mixed Use
- N-O-C Neighborhood Office Commercial
- O-I Office Institutional
- C-C Community Commercial
- C-B-C Central Business Commercial
- H-C General Heavy Commercial
- L-I Light Industrial
- H-I Heavy Industrial
- P-D Planned Development
- City Boundaries
- River Overlay Zoning
- Airport Overlay Zoning
- Lake/Pond
- River
- US Highway
- State Highway
- Local Road
- Railroad

1:4,500

0 250 500 750 1,000

Feet

Zoning Districts Maps
Rome-Floyd County, Georgia:
This is the Official Zoning Map(s) referred to in Article 3.2.1 of the Rome-Floyd County, Georgia, Unified Land Development Code as of 2001.

For notations, references, conditions and other information see ReZDbReplacedMCP2.xlsx which is made a part of this Official Zoning Map by reference.
Adopted: 2001
Revised: 2022

Zoning Districts Maps
Rome-Floyd County, Georgia

Tax Map Index Number:

J14O

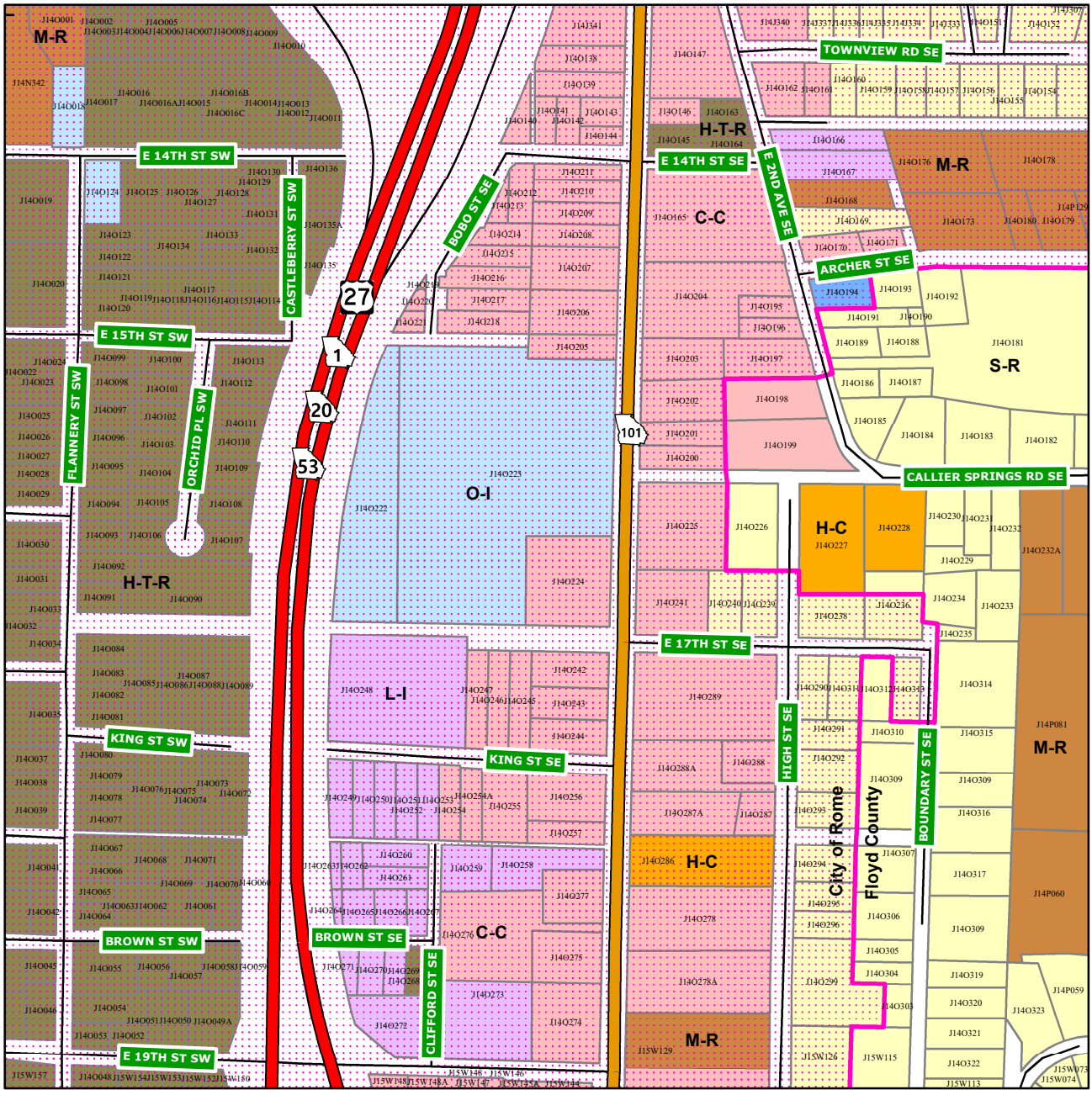

- A-R Agricultural Residential
- S-R Suburban Residential
- H-T-R High Density Traditional Residential
- L-T-R Low Density Traditional Residential
- D-R Duplex Residential
- M-R Multifamily Residential
- U-M-U Urban Mixed Use
- N-O-C Neighborhood Office Commercial
- O-I Office Institutional
- C-C Community Commercial
- C-B-C Central Business Commercial
- H-C General Heavy Commercial
- L-I Light Industrial
- H-I Heavy Industrial
- P-D Planned Development
- City Boundaries
- River Overlay Zoning
- Airport Overlay Zoning
- Lake/Pond
- River
- US Highway
- State Highway
- Local Road
- Railroad

1:4,500

0 250 500 750 1,000

Feet

Zoning Districts Maps
Rome-Floyd County, Georgia:
This is the Official Zoning Map(s) referred to in Article 3.2.1 of the Rome-Floyd County, Georgia, Unified Land Development Code as of 2001.

For notations, references, conditions and other information see ReZDbReplacedMCP2.xlsx which is made a part of this Official Zoning Map by reference.
Adopted: 2001
Revised: 2022

Zoning Districts Maps
Rome-Floyd County, Georgia

Tax Map Index Number:

J14P

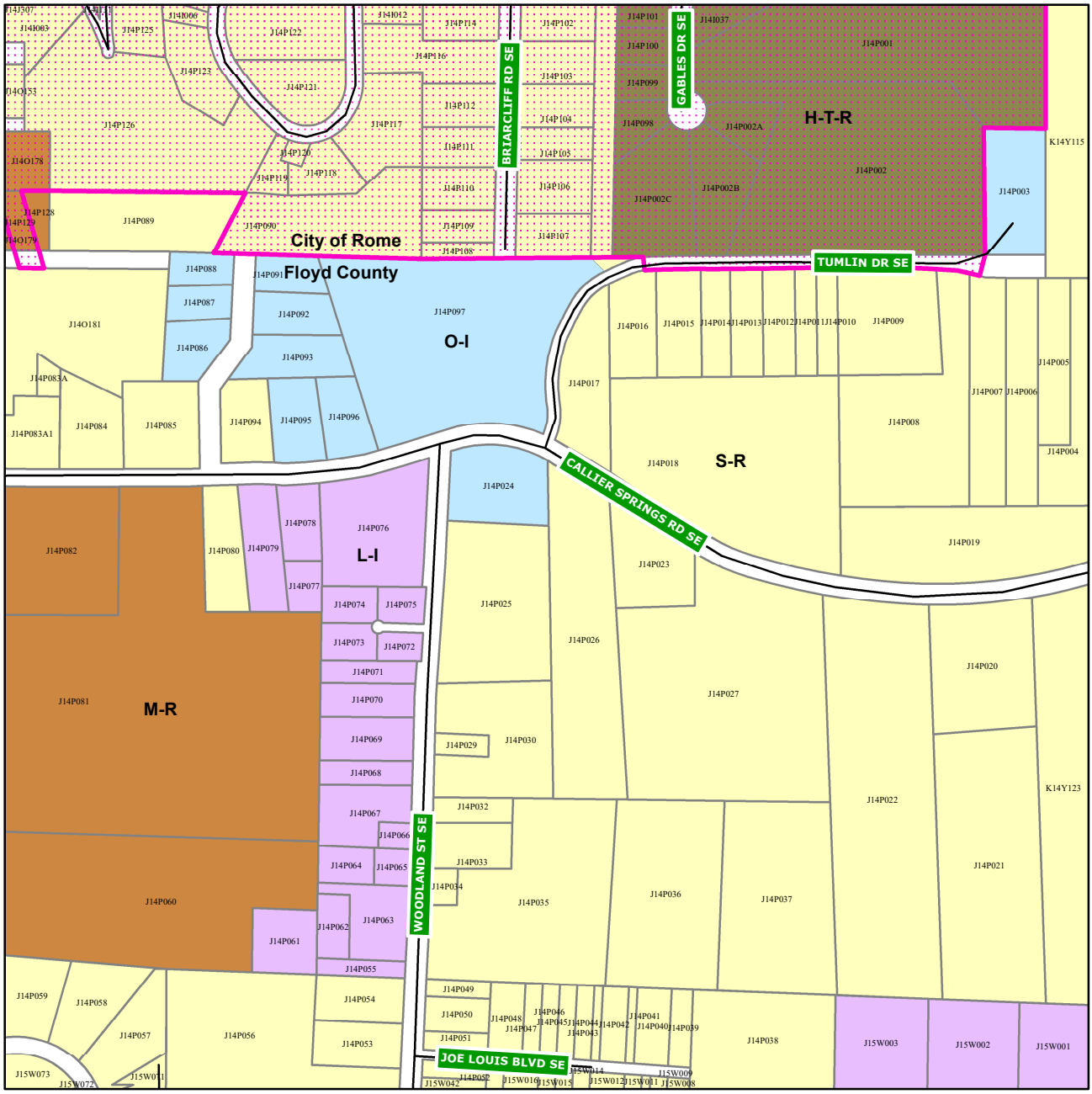

- A-R Agricultural Residential
- S-R Suburban Residential
- H-T-R High Density Traditional Residential
- L-T-R Low Density Traditional Residential
- D-R Duplex Residential
- M-R Multifamily Residential
- U-M-U Urban Mixed Use
- N-O-C Neighborhood Office Commercial
- O-I Office Institutional
- C-C Community Commercial
- C-B-C Central Business Commercial
- H-C General Heavy Commercial
- L-I Light Industrial
- H-I Heavy Industrial
- P-D Planned Development
- City Boundaries
- River Overlay Zoning
- Airport Overlay Zoning
- Lake/Pond
- River
- US Highway
- State Highway
- Local Road
- Railroad

1:4,500

0 250 500 750 1,000

Feet

Zoning Districts Maps
Rome-Floyd County, Georgia:
This is the Official Zoning Map(s) referred to in Article 3.2.1 of the Rome-Floyd County, Georgia, Unified Land Development Code as of 2001.

For notations, references, conditions and other information see ReZDbReplacedMCP2.xlsx which is made a part of this Official Zoning Map by reference.
Adopted: 2001
Revised: 2022

Zoning Districts Maps
Rome-Floyd County, Georgia

Tax Map Index Number:

J15W

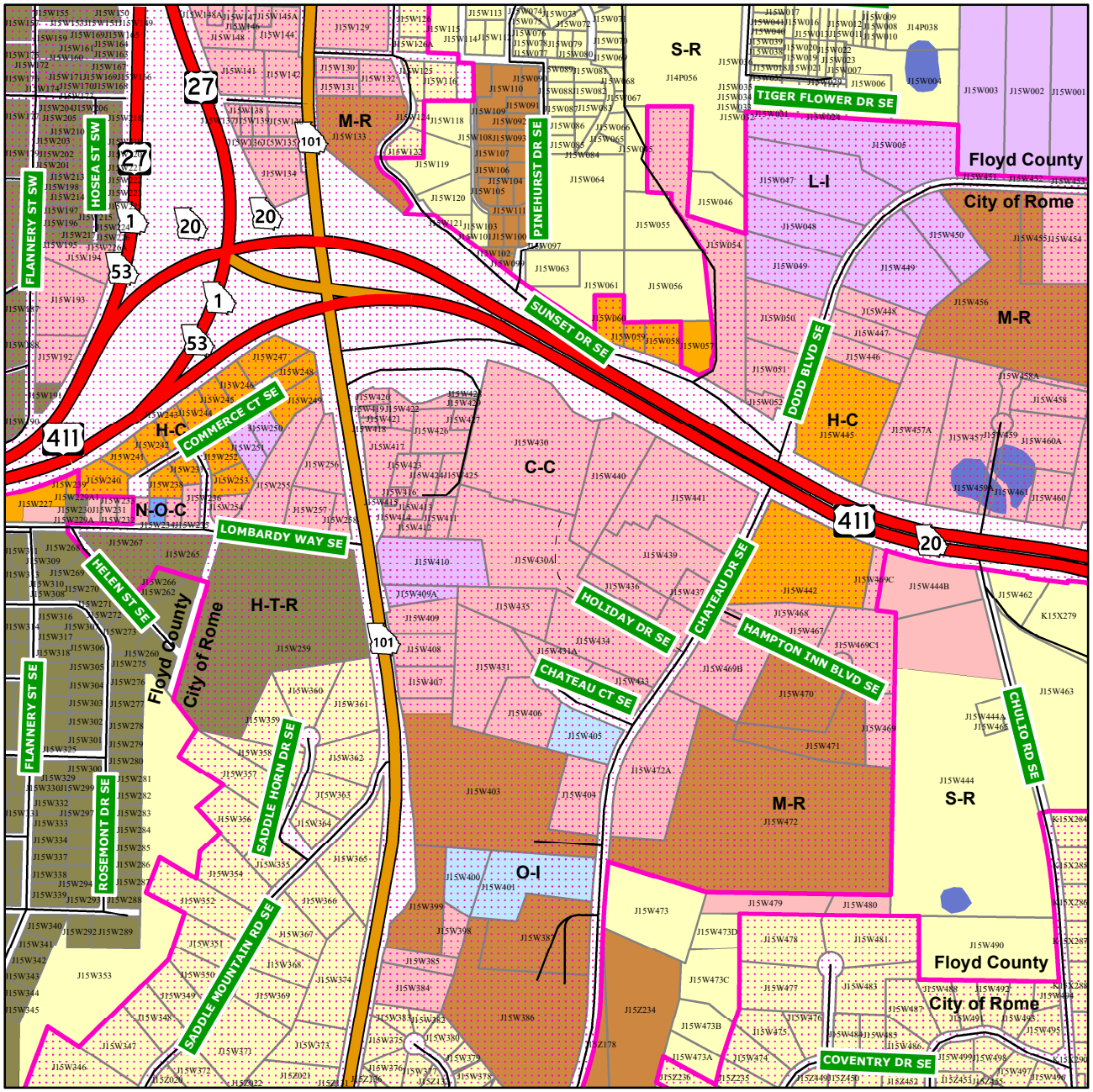

- A-R Agricultural Residential
- S-R Suburban Residential
- H-T-R High Density Traditional Residential
- L-T-R Low Density Traditional Residential
- D-R Duplex Residential
- M-R Multifamily Residential
- U-M-U Urban Mixed Use
- N-O-C Neighborhood Office Commercial
- O-I Office Institutional
- C-C Community Commercial
- C-B-C Central Business Commercial
- H-C General Heavy Commercial
- L-I Light Industrial
- H-I Heavy Industrial
- P-D Planned Development
- City Boundaries
- River Overlay Zoning
- Airport Overlay Zoning
- Lake/Pond
- River
- US Highway
- State Highway
- Local Road
- Railroad

1:9,000

0 500 1,000 1,500 2,000

Feet

Zoning Districts Maps
Rome-Floyd County, Georgia:
This is the Official Zoning Map(s) referred to in Article 3.2.1 of the Rome-Floyd County, Georgia, Unified Land Development Code as of 2001.

For notations, references, conditions and other information see ReZDbReplacedMCP2.xlsx which is made a part of this Official Zoning Map by reference.
Adopted: 2001
Revised: 2022

Zoning Districts Maps
Rome-Floyd County, Georgia

Tax Map Index Number:

J15X

- A-R Agricultural Residential
- S-R Suburban Residential
- H-T-R High Density Traditional Residential
- L-T-R Low Density Traditional Residential
- D-R Duplex Residential
- M-R Multifamily Residential
- U-M-U Urban Mixed Use
- N-O-C Neighborhood Office Commercial
- O-I Office Institutional
- C-C Community Commercial
- C-B-C Central Business Commercial
- H-C General Heavy Commercial
- L-I Light Industrial
- H-I Heavy Industrial
- P-D Planned Development
- City Boundaries
- River Overlay Zoning
- Airport Overlay Zoning
- Lake/Pond
- River
- US Highway
- State Highway
- Local Road
- Railroad

1:9,000

0 500 1,000 1,500 2,000

Feet

Zoning Districts Maps
Rome-Floyd County, Georgia:
This is the Official Zoning Map(s) referred to in Article 3.2.1 of the Rome-Floyd County, Georgia, Unified Land Development Code as of 2001.

For notations, references, conditions and other information see ReZDbReplacedMCP2.xlsx which is made a part of this Official Zoning Map by reference.
Adopted: 2001
Revised: 2022

Zoning Districts Maps
Rome-Floyd County, Georgia

Tax Map Index Number:

J15Y

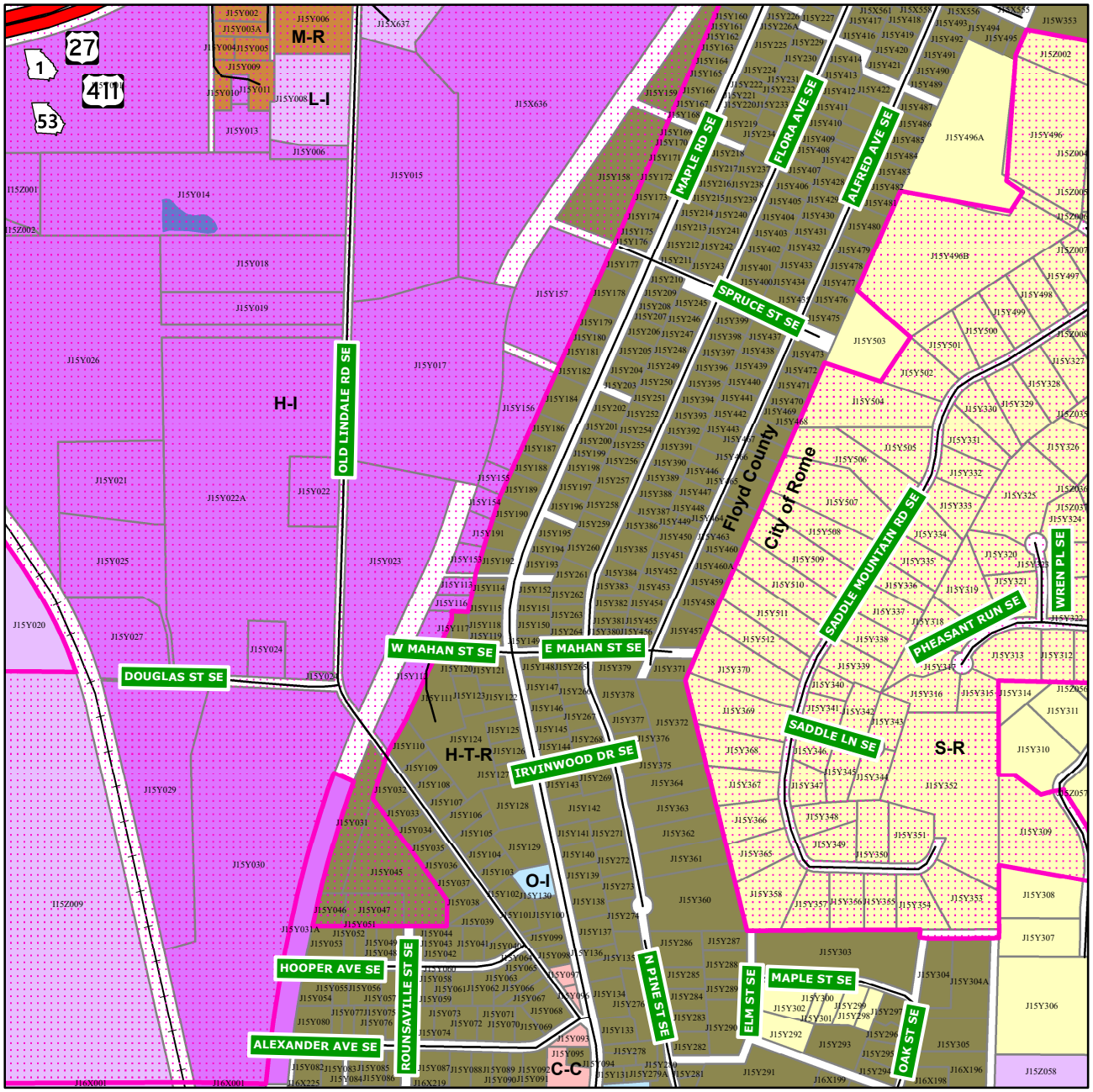

- A-R Agricultural Residential
- S-R Suburban Residential
- H-T-R High Density Traditional Residential
- L-T-R Low Density Traditional Residential
- D-R Duplex Residential
- M-R Multifamily Residential
- U-M-U Urban Mixed Use
- N-O-C Neighborhood Office Commercial
- O-I Office Institutional
- C-C Community Commercial
- C-B-C Central Business Commercial
- H-C General Heavy Commercial
- L-I Light Industrial
- H-I Heavy Industrial
- P-D Planned Development
- City Boundaries
- River Overlay Zoning
- Airport Overlay Zoning
- Lake/Pond
- River
- US Highway
- State Highway
- Local Road
- Railroad

1:9,000

0 500 1,000 1,500 2,000

Feet

Zoning Districts Maps
Rome-Floyd County, Georgia:
This is the Official Zoning Map(s) referred to in Article 3.2.1 of the Rome-Floyd County, Georgia, Unified Land Development Code as of 2001.

For notations, references, conditions and other information see ReZDbReplacedMCP2.xlsx which is made a part of this Official Zoning Map by reference.
Adopted: 2001
Revised: 2022

Zoning Districts Maps
Rome-Floyd County, Georgia

Tax Map Index Number:

J15Z

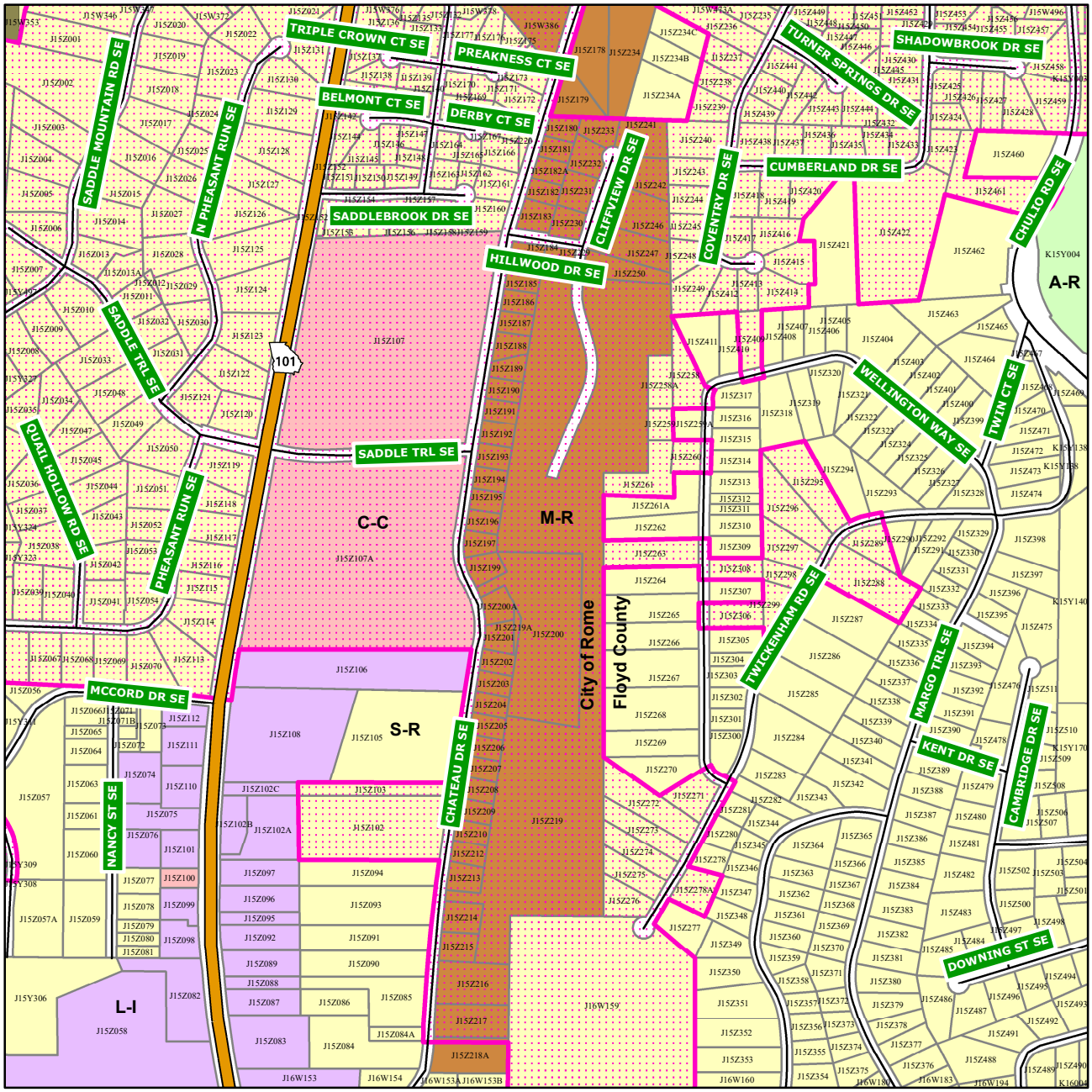

- A-R Agricultural Residential
- S-R Suburban Residential
- H-T-R High Density Traditional Residential
- L-T-R Low Density Traditional Residential
- D-R Duplex Residential
- M-R Multifamily Residential
- U-M-U Urban Mixed Use
- N-O-C Neighborhood Office Commercial
- O-I Office Institutional
- C-C Community Commercial
- C-B-C Central Business Commercial
- H-C General Heavy Commercial
- L-I Light Industrial
- H-I Heavy Industrial
- P-D Planned Development
- City Boundaries
- River Overlay Zoning
- Airport Overlay Zoning
- Lake/Pond
- River
- US Highway
- State Highway
- Local Road
- Railroad

1:9,000

0 500 1,000 1,500 2,000

Feet

Zoning Districts Maps
Rome-Floyd County, Georgia:
This is the Official Zoning Map(s) referred to in Article 3.2.1 of the Rome-Floyd County, Georgia, Unified Land Development Code as of 2001.

For notations, references, conditions and other information see ReZDbReplacedMCP2.xlsx which is made a part of this Official Zoning Map by reference.
Adopted: 2001
Revised: 2022

Zoning Districts Maps
Rome-Floyd County, Georgia

Tax Map Index Number:

J16W

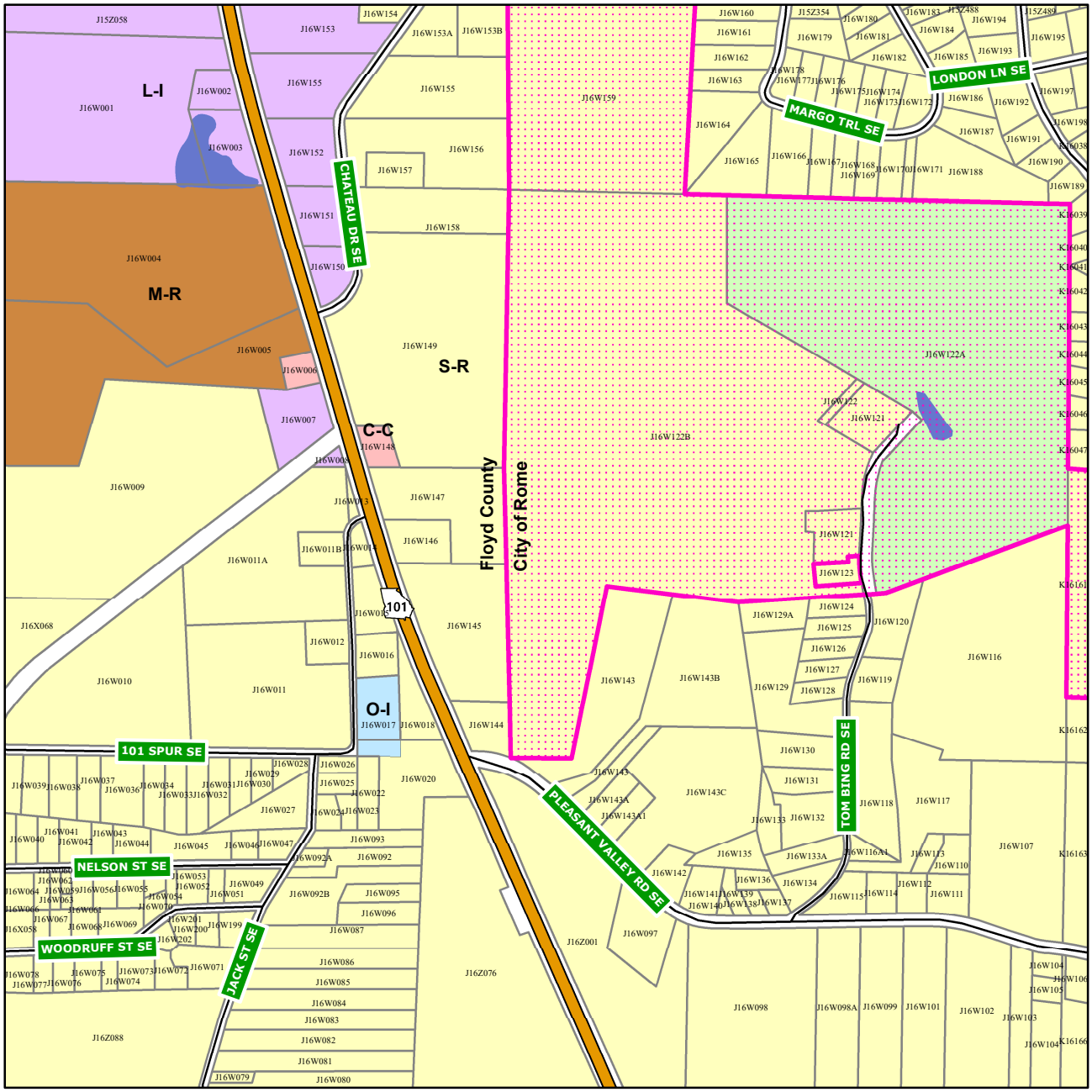

- A-R Agricultural Residential
- S-R Suburban Residential
- H-T-R High Density Traditional Residential
- L-T-R Low Density Traditional Residential
- D-R Duplex Residential
- M-R Multifamily Residential
- U-M-U Urban Mixed Use
- N-O-C Neighborhood Office Commercial
- O-I Office Institutional
- C-C Community Commercial
- C-B-C Central Business Commercial
- H-C General Heavy Commercial
- L-I Light Industrial
- H-I Heavy Industrial
- P-D Planned Development
- City Boundaries
- River Overlay Zoning
- Airport Overlay Zoning
- Lake/Pond
- River
- US Highway
- State Highway
- Local Road
- Railroad

1:9,000

0 500 1,000 1,500 2,000

Feet

Zoning Districts Maps
Rome-Floyd County, Georgia:
This is the Official Zoning Map(s) referred to in Article 3.2.1 of the Rome-Floyd County, Georgia, Unified Land Development Code as of 2001.

For notations, references, conditions and other information see ReZDbReplacedMCP2.xlsx which is made a part of this Official Zoning Map by reference.
Adopted: 2001
Revised: 2022

Zoning Districts Maps
Rome-Floyd County, Georgia

Tax Map Index Number:

J16X

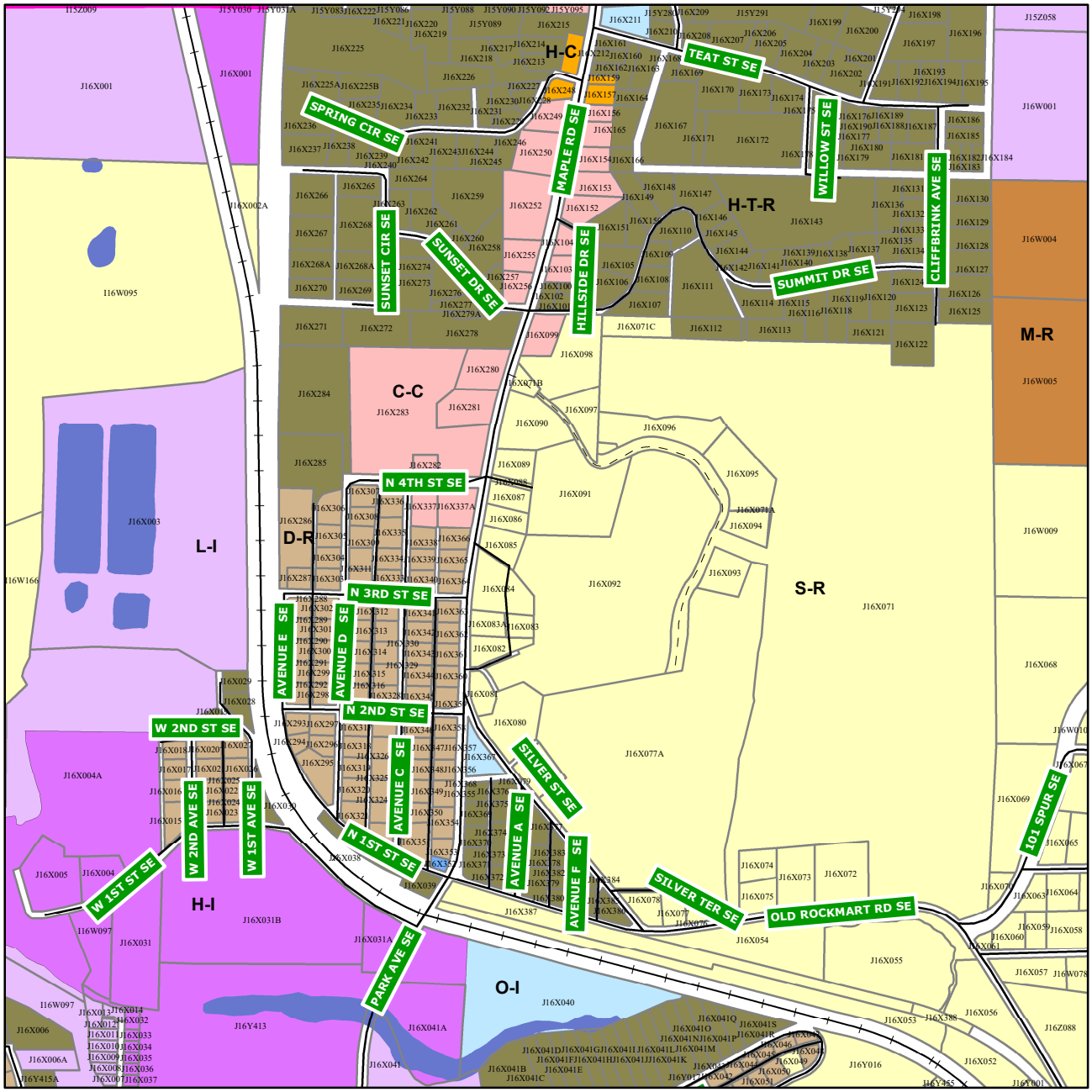

- A-R Agricultural Residential
- S-R Suburban Residential
- H-T-R High Density Traditional Residential
- L-T-R Low Density Traditional Residential
- D-R Duplex Residential
- M-R Multifamily Residential
- U-M-U Urban Mixed Use
- N-O-C Neighborhood Office Commercial
- O-I Office Institutional
- C-C Community Commercial
- C-B-C Central Business Commercial
- H-C General Heavy Commercial
- L-I Light Industrial
- H-I Heavy Industrial
- P-D Planned Development
- City Boundaries
- River Overlay Zoning
- Airport Overlay Zoning
- Lake/Pond
- River
- US Highway
- State Highway
- Local Road
- Railroad

1:9,000

0 500 1,000 1,500 2,000

Feet

Zoning Districts Maps
Rome-Floyd County, Georgia:
This is the Official Zoning Map(s)
referred to in Article 3.2.1 of the
Rome-Floyd County, Georgia,
Unified Land Development Code
as of 2001.

For notations, references, conditions
and other information see
ReZDbReplacedMCP2.xlsx
which is made a part of this
Official Zoning Map by reference.
Adopted: 2001
Revised: 2022

Zoning Districts Maps
Rome-Floyd County, Georgia

Tax Map Index Number:

J16Y

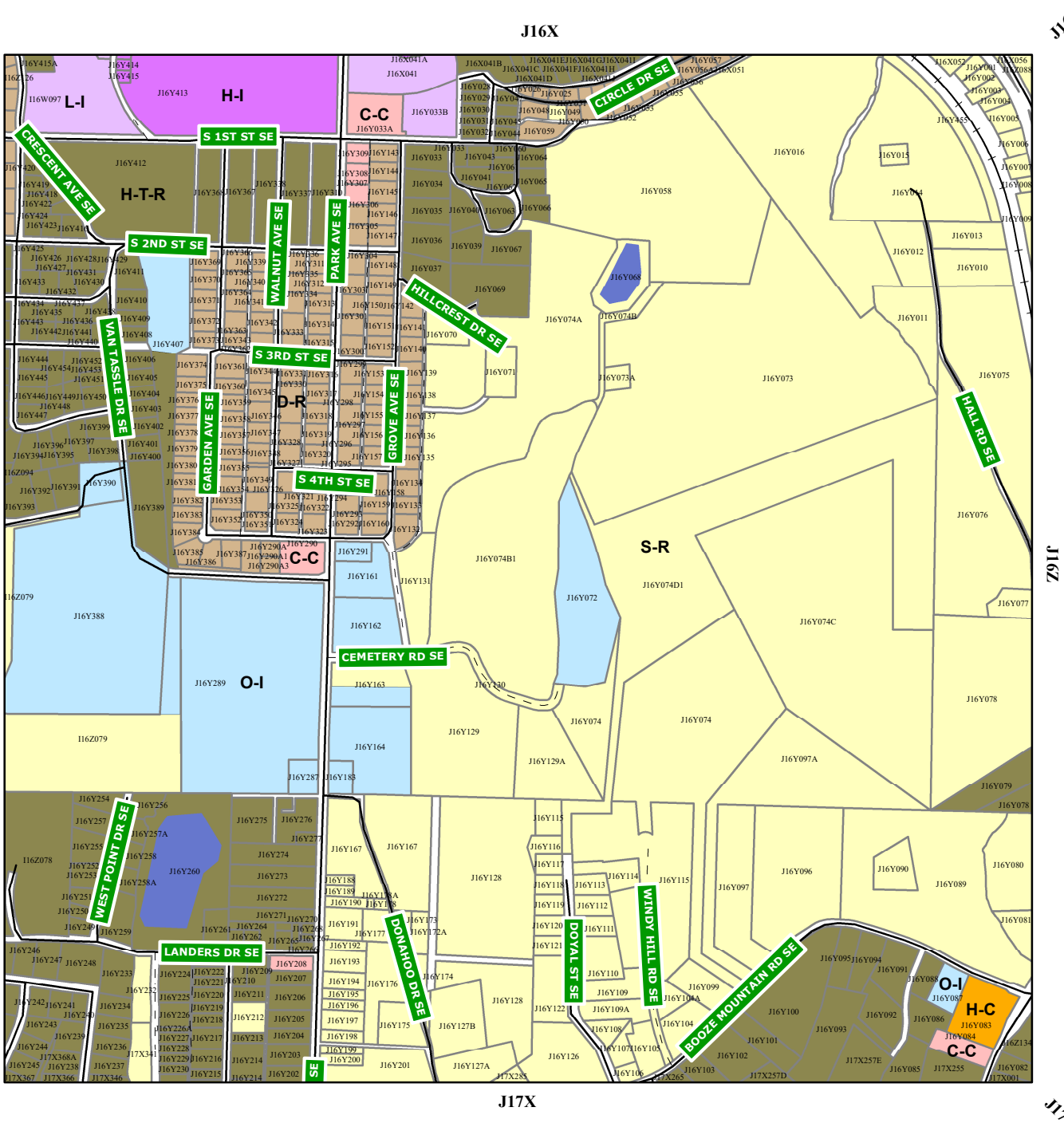

- A-R Agricultural Residential
- S-R Suburban Residential
- H-T-R High Density Traditional Residential
- L-T-R Low Density Traditional Residential
- D-R Duplex Residential
- M-R Multifamily Residential
- U-M-U Urban Mixed Use
- N-O-C Neighborhood Office Commercial
- O-I Office Institutional
- C-C Community Commercial
- C-B-C Central Business Commercial
- H-C General Heavy Commercial
- L-I Light Industrial
- H-I Heavy Industrial
- P-D Planned Development
- City Boundaries
- River Overlay Zoning
- Airport Overlay Zoning
- Lake/Pond
- River
- US Highway
- State Highway
- Local Road
- Railroad

1:9,000

0 500 1,000 1,500 2,000

Feet

Zoning Districts Maps
Rome-Floyd County, Georgia:
This is the Official Zoning Map(s) referred to in Article 3.2.1 of the Rome-Floyd County, Georgia, Unified Land Development Code as of 2001.

For notations, references, conditions and other information see ReZDbReplacedMCP2.xlsx which is made a part of this Official Zoning Map by reference.
Adopted: 2001
Revised: 2022

Zoning Districts Maps
Rome-Floyd County, Georgia

Tax Map Index Number:

J16Z

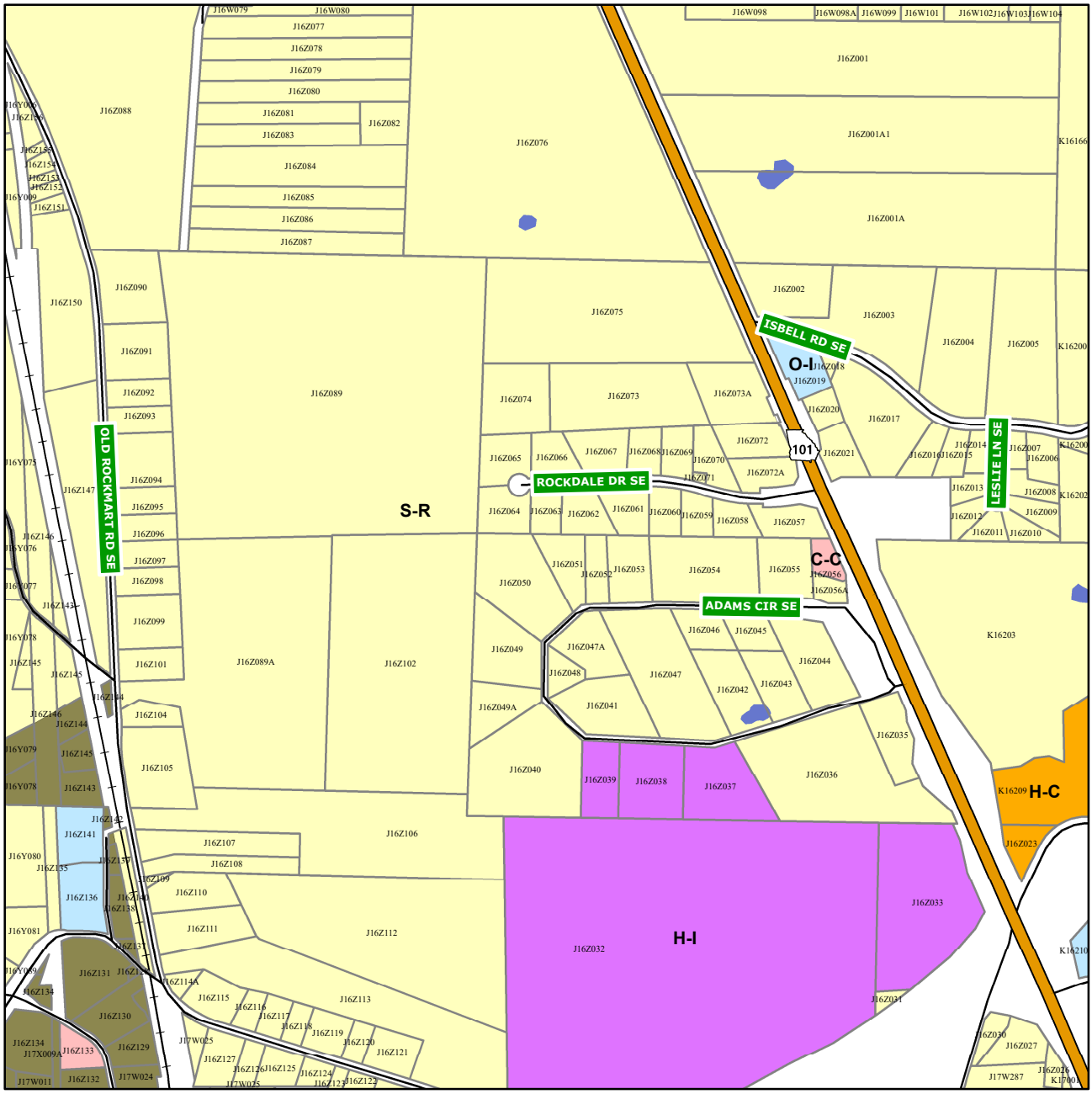

- A-R Agricultural Residential
- S-R Suburban Residential
- H-T-R High Density Traditional Residential
- L-T-R Low Density Traditional Residential
- D-R Duplex Residential
- M-R Multifamily Residential
- U-M-U Urban Mixed Use
- N-O-C Neighborhood Office Commercial
- O-I Office Institutional
- C-C Community Commercial
- C-B-C Central Business Commercial
- H-C General Heavy Commercial
- L-I Light Industrial
- H-I Heavy Industrial
- P-D Planned Development
- City Boundaries
- River Overlay Zoning
- Airport Overlay Zoning
- Lake/Pond
- River
- US Highway
- State Highway
- Local Road
- Railroad

1:9,000

0 500 1,000 1,500 2,000

Feet

Zoning Districts Maps
Rome-Floyd County, Georgia:
This is the Official Zoning Map(s) referred to in Article 3.2.1 of the Rome-Floyd County, Georgia, Unified Land Development Code as of 2001.

For notations, references, conditions and other information see ReZDbReplacedMCP2.xlsx which is made a part of this Official Zoning Map by reference.
Adopted: 2001
Revised: 2022

Zoning Districts Maps
Rome-Floyd County, Georgia

Tax Map Index Number:

J17W

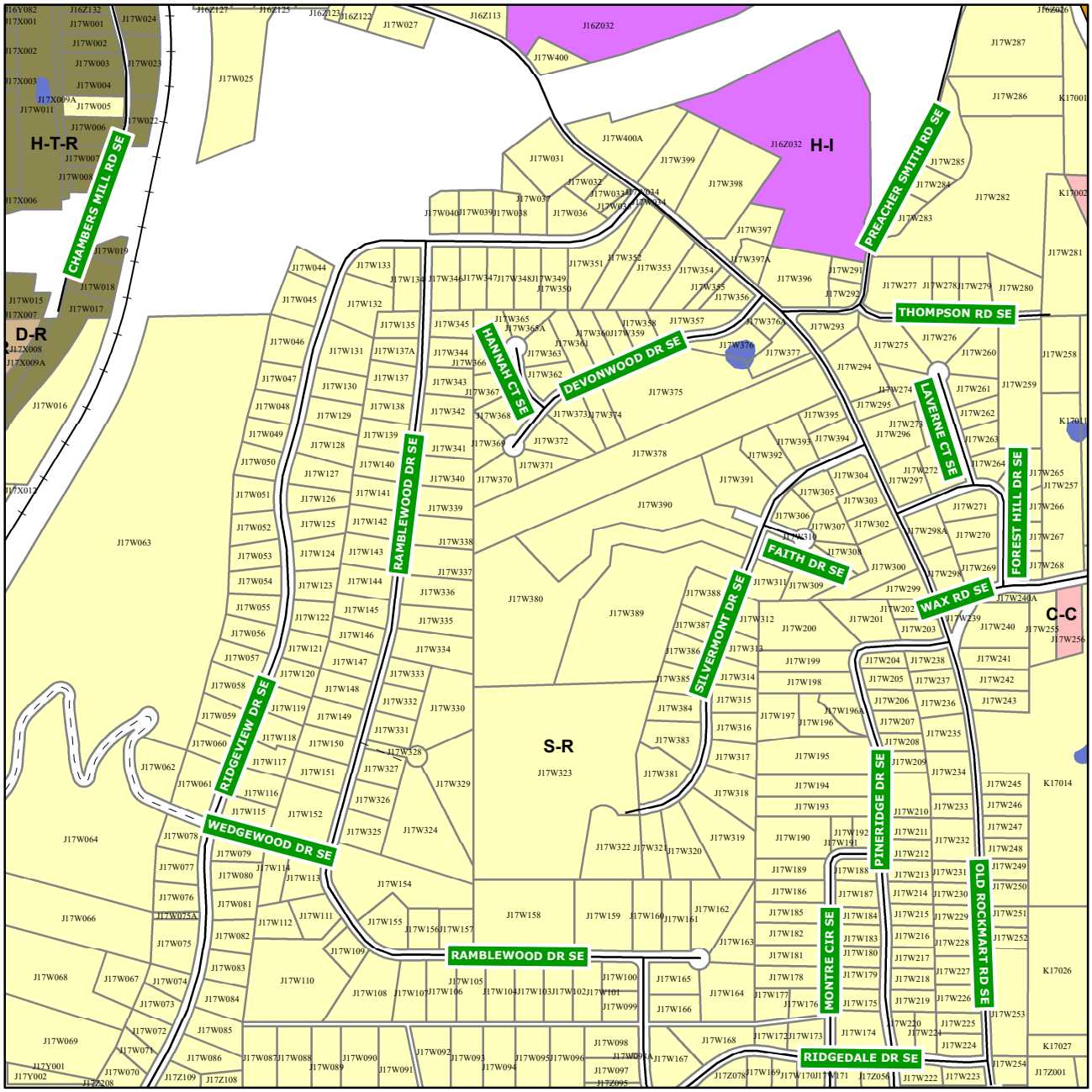

- A-R Agricultural Residential
- S-R Suburban Residential
- H-T-R High Density Traditional Residential
- L-T-R Low Density Traditional Residential
- D-R Duplex Residential
- M-R Multifamily Residential
- U-M-U Urban Mixed Use
- N-O-C Neighborhood Office Commercial
- O-I Office Institutional
- C-C Community Commercial
- C-B-C Central Business Commercial
- H-C General Heavy Commercial
- L-I Light Industrial
- H-I Heavy Industrial
- P-D Planned Development
- City Boundaries
- River Overlay Zoning
- Airport Overlay Zoning
- Lake/Pond
- River
- US Highway
- State Highway
- Local Road
- Railroad

1:9,000

0 500 1,000 1,500 2,000

Feet

Zoning Districts Maps
Rome-Floyd County, Georgia:
This is the Official Zoning Map(s) referred to in Article 3.2.1 of the Rome-Floyd County, Georgia, Unified Land Development Code as of 2001.

For notations, references, conditions and other information see ReZDbReplacedMCP2.xlsx which is made a part of this Official Zoning Map by reference.
Adopted: 2001
Revised: 2022

Zoning Districts Maps
Rome-Floyd County, Georgia

Tax Map Index Number:

J17X

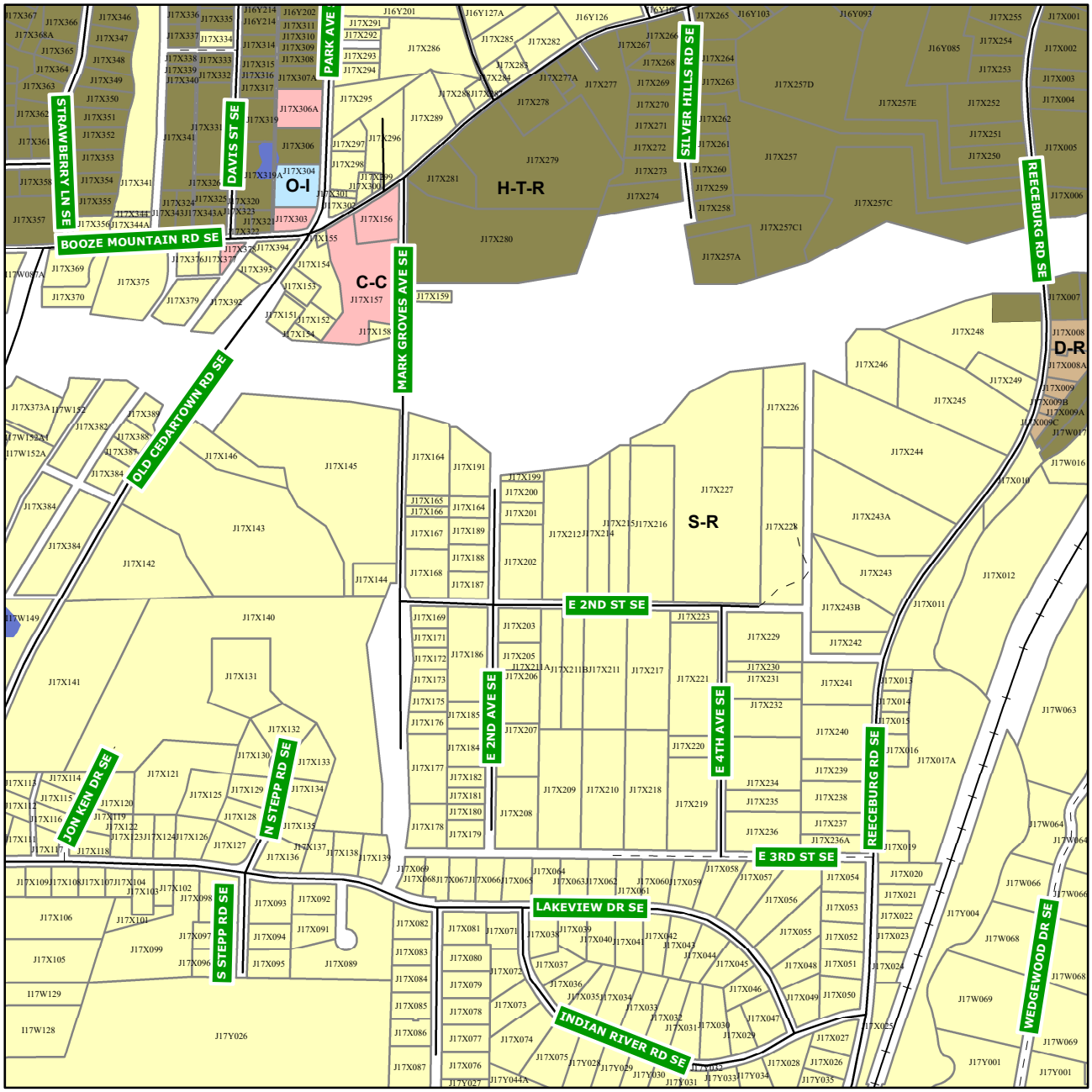

- A-R Agricultural Residential
- S-R Suburban Residential
- H-T-R High Density Traditional Residential
- L-T-R Low Density Traditional Residential
- D-R Duplex Residential
- M-R Multifamily Residential
- U-M-U Urban Mixed Use
- N-O-C Neighborhood Office Commercial
- O-I Office Institutional
- C-C Community Commercial
- C-B-C Central Business Commercial
- H-C General Heavy Commercial
- L-I Light Industrial
- H-I Heavy Industrial
- P-D Planned Development
- City Boundaries
- River Overlay Zoning
- Airport Overlay Zoning
- Lake/Pond
- River
- US Highway
- State Highway
- Local Road
- Railroad

1:9,000

0 500 1,000 1,500 2,000

Feet

Zoning Districts Maps
Rome-Floyd County, Georgia:
This is the Official Zoning Map(s) referred to in Article 3.2.1 of the Rome-Floyd County, Georgia, Unified Land Development Code as of 2001.

For notations, references, conditions and other information see ReZDbReplacedMCP2.xlsx which is made a part of this Official Zoning Map by reference.
Adopted: 2001
Revised: 2022

Zoning Districts Maps
Rome-Floyd County, Georgia

Tax Map Index Number:

J17Y

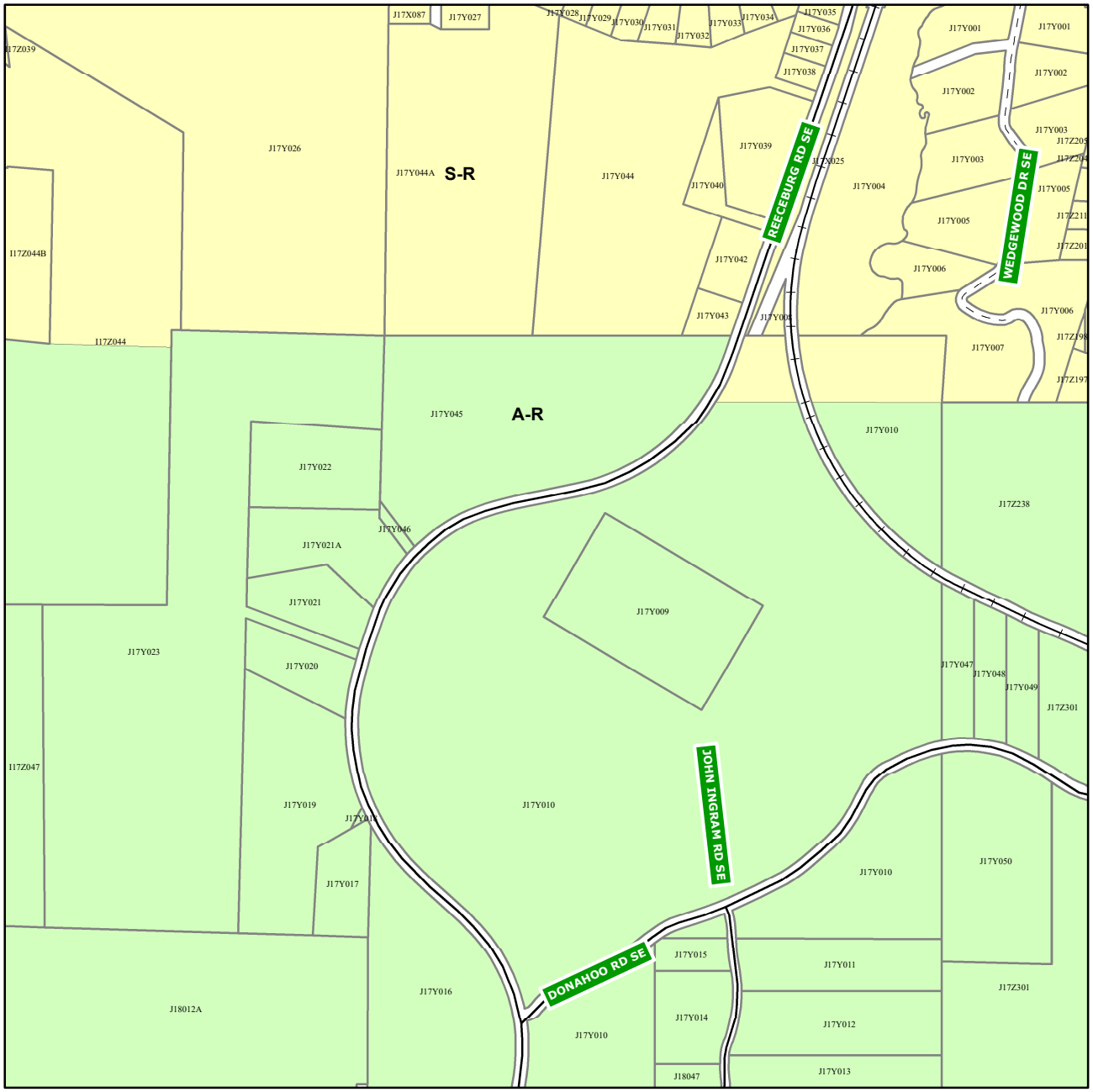

- A-R Agricultural Residential
- S-R Suburban Residential
- H-T-R High Density Traditional Residential
- L-T-R Low Density Traditional Residential
- D-R Duplex Residential
- M-R Multifamily Residential
- U-M-U Urban Mixed Use
- N-O-C Neighborhood Office Commercial
- O-I Office Institutional
- C-C Community Commercial
- C-B-C Central Business Commercial
- H-C General Heavy Commercial
- L-I Light Industrial
- H-I Heavy Industrial
- P-D Planned Development
- City Boundaries
- River Overlay Zoning
- Airport Overlay Zoning
- Lake/Pond
- River
- US Highway
- State Highway
- Local Road
- Railroad

1:9,000

0 500 1,000 1,500 2,000

Feet

Zoning Districts Maps
Rome-Floyd County, Georgia:
This is the Official Zoning Map(s) referred to in Article 3.2.1 of the Rome-Floyd County, Georgia, Unified Land Development Code as of 2001.

For notations, references, conditions and other information see ReZDbReplacedMCP2.xlsx which is made a part of this Official Zoning Map by reference.
Adopted: 2001
Revised: 2022

Zoning Districts Maps
Rome-Floyd County, Georgia

Tax Map Index Number:

J17Z

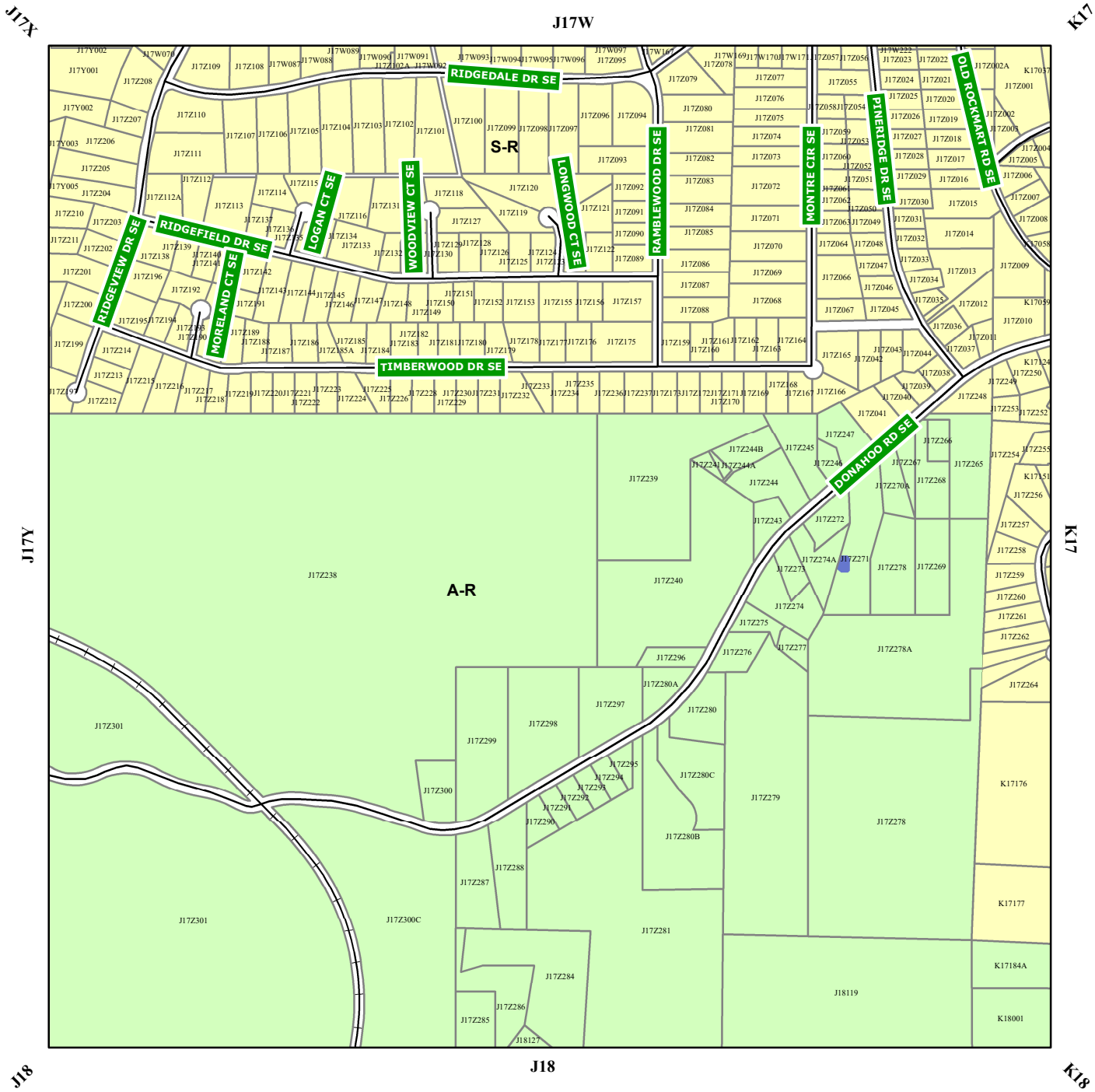

- A-R Agricultural Residential
- S-R Suburban Residential
- H-T-R High Density Traditional Residential
- L-T-R Low Density Traditional Residential
- D-R Duplex Residential
- M-R Multifamily Residential
- U-M-U Urban Mixed Use
- N-O-C Neighborhood Office Commercial
- O-I Office Institutional
- C-C Community Commercial
- C-B-C Central Business Commercial
- H-C General Heavy Commercial
- L-I Light Industrial
- H-I Heavy Industrial
- P-D Planned Development
- City Boundaries
- River Overlay Zoning
- Airport Overlay Zoning
- Lake/Pond
- River
- US Highway
- State Highway
- Local Road
- Railroad

1:9,000

0 500 1,000 1,500 2,000

Feet

Zoning Districts Maps
Rome-Floyd County, Georgia:
This is the Official Zoning Map(s) referred to in Article 3.2.1 of the Rome-Floyd County, Georgia, Unified Land Development Code as of 2001.

For notations, references, conditions and other information see ReZDbReplacedMCP2.xlsx which is made a part of this Official Zoning Map by reference.
Adopted: 2001
Revised: 2022

Zoning Districts Maps
Rome-Floyd County, Georgia

Tax Map Index Number:

J18

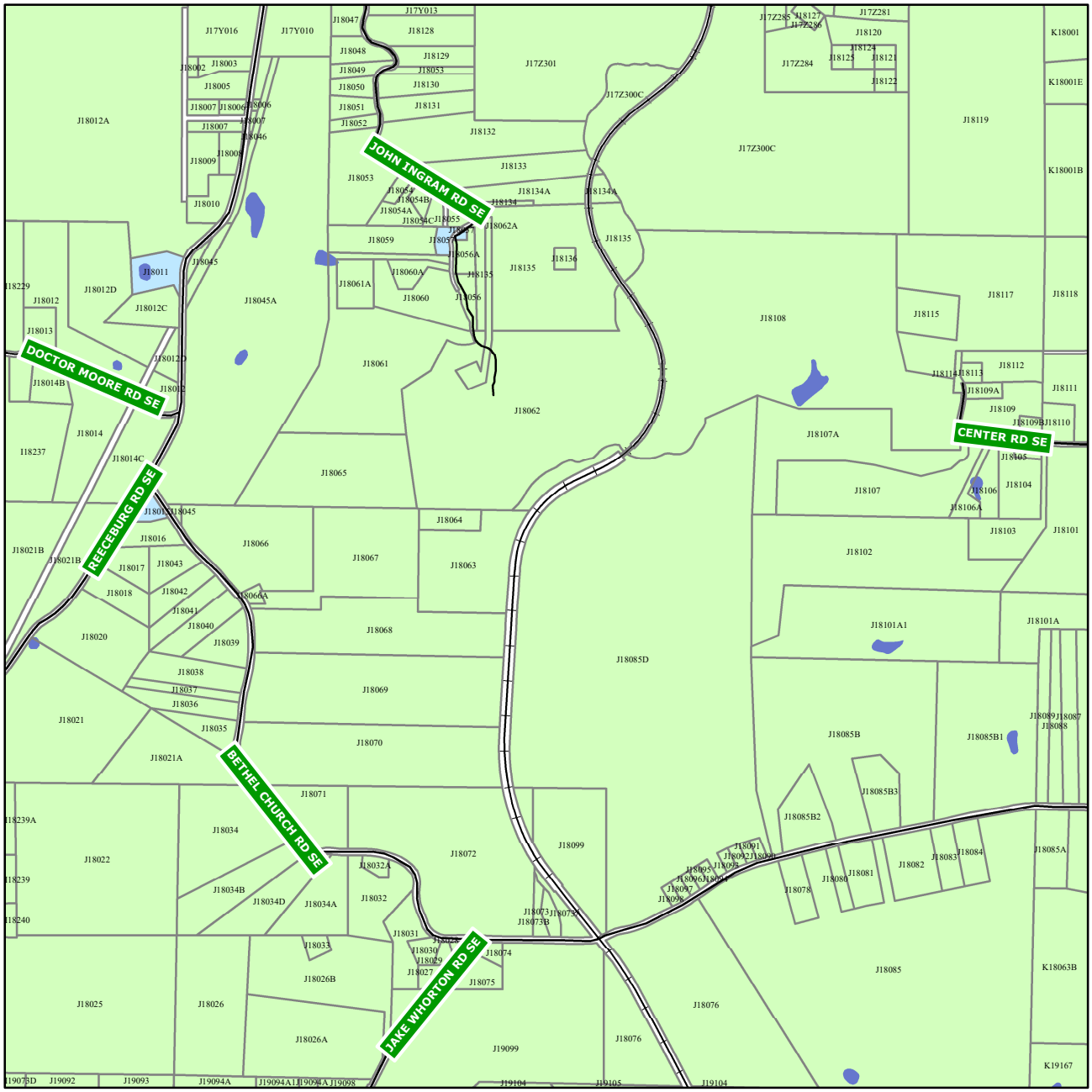

- A-R Agricultural Residential
- S-R Suburban Residential
- H-T-R High Density Traditional Residential
- L-T-R Low Density Traditional Residential
- D-R Duplex Residential
- M-R Multifamily Residential
- U-M-U Urban Mixed Use
- N-O-C Neighborhood Office Commercial
- O-I Office Institutional
- C-C Community Commercial
- C-B-C Central Business Commercial
- H-C General Heavy Commercial
- L-I Light Industrial
- H-I Heavy Industrial
- P-D Planned Development
- City Boundaries
- River Overlay Zoning
- Airport Overlay Zoning
- Lake/Pond
- River
- US Highway
- State Highway
- Local Road
- Railroad

1:18,000

0 1,000 2,000 3,000 4,000

Feet

Zoning Districts Maps
Rome-Floyd County, Georgia:
This is the Official Zoning Map(s) referred to in Article 3.2.1 of the Rome-Floyd County, Georgia, Unified Land Development Code as of 2001.

For notations, references, conditions and other information see ReZDbReplacedMCP2.xlsx which is made a part of this Official Zoning Map by reference.
Adopted: 2001
Revised: 2022

Zoning Districts Maps
Rome-Floyd County, Georgia

Tax Map Index Number:

J19

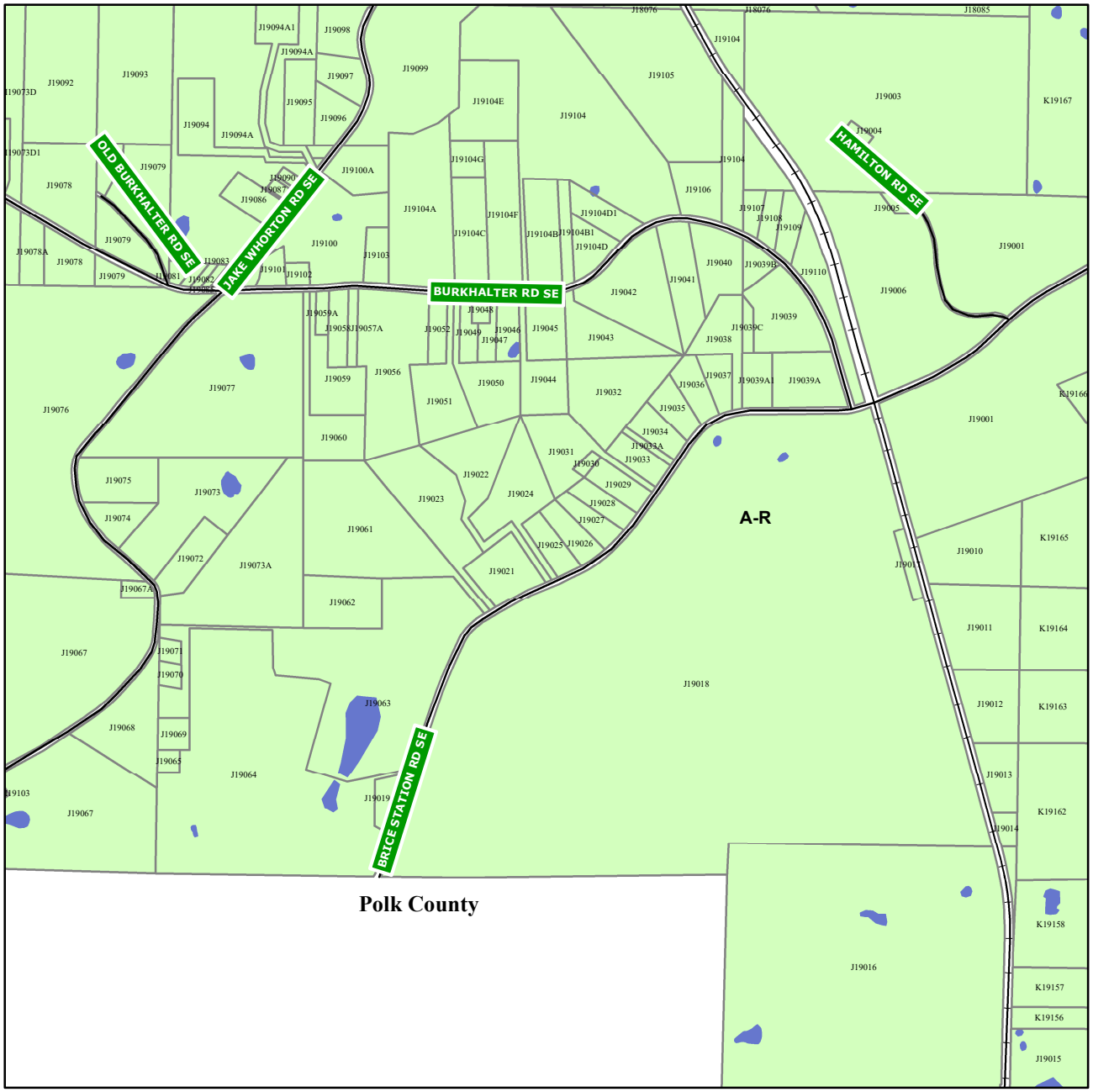

- A-R Agricultural Residential
- S-R Suburban Residential
- H-T-R High Density Traditional Residential
- L-T-R Low Density Traditional Residential
- D-R Duplex Residential
- M-R Multifamily Residential
- U-M-U Urban Mixed Use
- N-O-C Neighborhood Office Commercial
- O-I Office Institutional
- C-C Community Commercial
- C-B-C Central Business Commercial
- H-C General Heavy Commercial
- L-I Light Industrial
- H-I Heavy Industrial
- P-D Planned Development
- City Boundaries
- River Overlay Zoning
- Airport Overlay Zoning
- Lake/Pond
- River
- US Highway
- State Highway
- Local Road
- Railroad

1:18,000

0 1,000 2,000 3,000 4,000

Feet

Zoning Districts Maps
Rome-Floyd County, Georgia:
This is the Official Zoning Map(s) referred to in Article 3.2.1 of the Rome-Floyd County, Georgia, Unified Land Development Code as of 2001.

For notations, references, conditions and other information see ReZDbReplacedMCP2.xlsx which is made a part of this Official Zoning Map by reference.
Adopted: 2001
Revised: 2022

Zoning Districts Maps
Rome-Floyd County, Georgia

Tax Map Index Number:

J20

I19 J19 K19

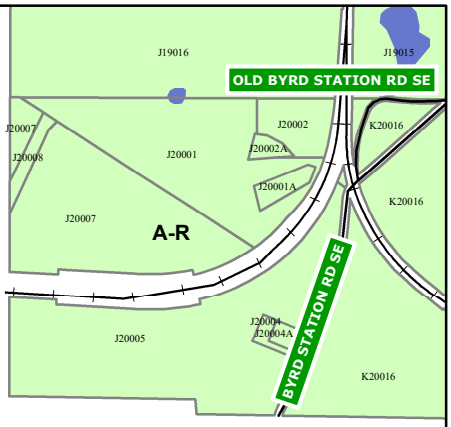

Polk County

K20

- A-R Agricultural Residential
- S-R Suburban Residential
- H-T-R High Density Traditional Residential
- L-T-R Low Density Traditional Residential
- D-R Duplex Residential
- M-R Multifamily Residential
- U-M-U Urban Mixed Use
- N-O-C Neighborhood Office Commercial
- O-I Office Institutional
- C-C Community Commercial
- C-B-C Central Business Commercial
- H-C General Heavy Commercial
- L-I Light Industrial
- H-I Heavy Industrial
- P-D Planned Development
- City Boundaries
- River Overlay Zoning
- Airport Overlay Zoning
- Lake/Pond
- River
- US Highway
- State Highway
- Local Road
- Railroad

Zoning Districts Maps
Rome-Floyd County, Georgia:
This is the Official Zoning Map(s) referred to in Article 3.2.1 of the Rome-Floyd County, Georgia, Unified Land Development Code as of 2001.

1:18,000

0 1,000 2,000 3,000 4,000
Feet

For notations, references, conditions and other information see ReZDbReplacedMCP2.xlsx which is made a part of this Official Zoning Map by reference.
Adopted: 2001
Revised: 2022

Zoning Districts Maps
Rome-Floyd County, Georgia

Tax Map Index Number:

K02

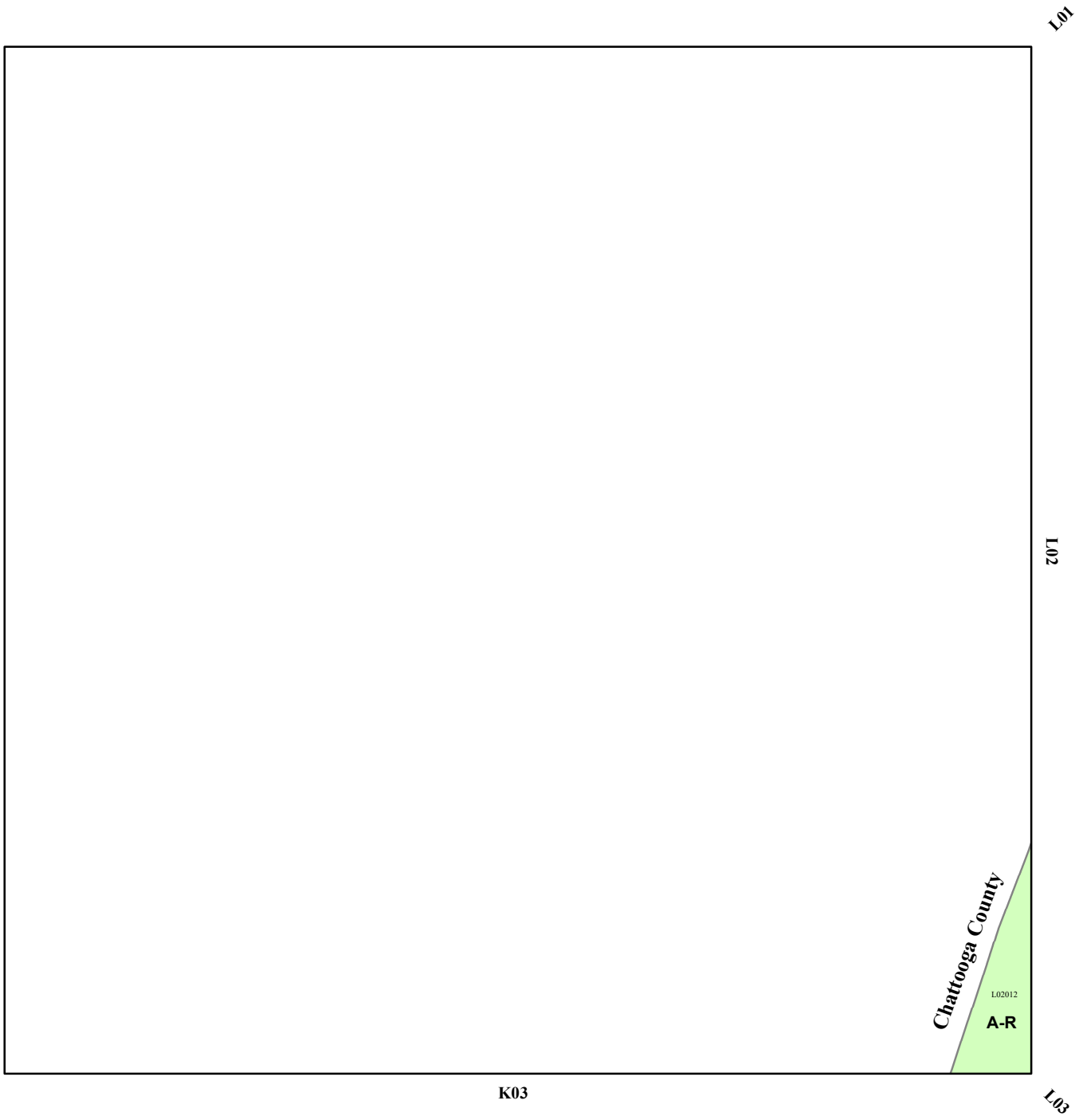

- A-R Agricultural Residential
- S-R Suburban Residential
- H-T-R High Density Traditional Residential
- L-T-R Low Density Traditional Residential
- D-R Duplex Residential
- M-R Multifamily Residential
- U-M-U Urban Mixed Use
- N-O-C Neighborhood Office Commercial
- O-I Office Institutional
- C-C Community Commercial
- C-B-C Central Business Commercial
- H-C General Heavy Commercial
- L-I Light Industrial
- H-I Heavy Industrial
- P-D Planned Development
- City Boundaries
- River Overlay Zoning
- Airport Overlay Zoning
- Lake/Pond
- River
- US Highway
- State Highway
- Local Road
- Railroad

1:18,000

0 1,000 2,000 3,000 4,000

Feet

Zoning Districts Maps
Rome-Floyd County, Georgia:
This is the Official Zoning Map(s) referred to in Article 3.2.1 of the Rome-Floyd County, Georgia, Unified Land Development Code as of 2001.

For notations, references, conditions and other information see ReZDbReplacedMCP2.xlsx which is made a part of this Official Zoning Map by reference.
Adopted: 2001
Revised: 2022

Zoning Districts Maps
Rome-Floyd County, Georgia

Tax Map Index Number:

K03

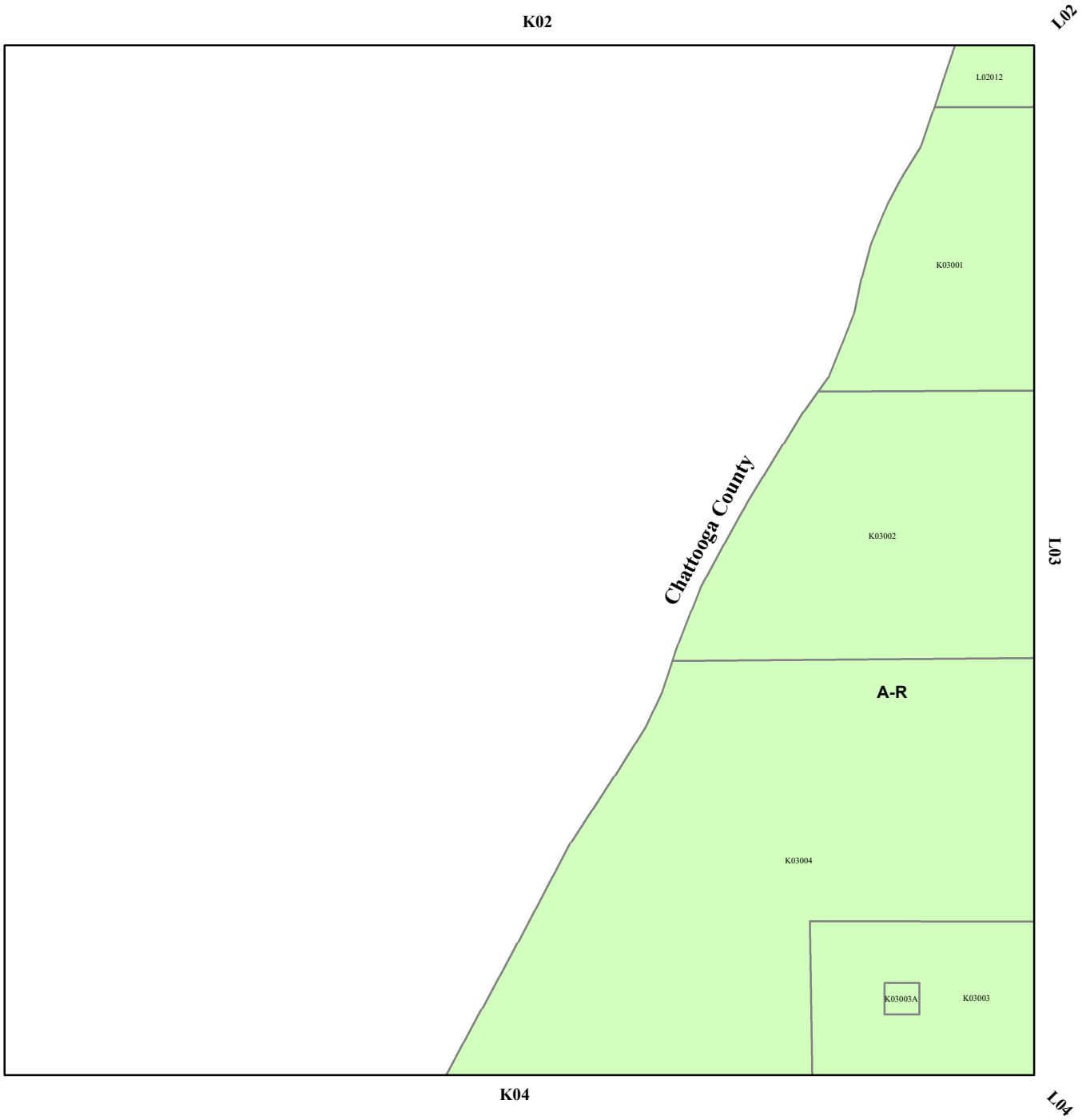

- A-R Agricultural Residential
- S-R Suburban Residential
- H-T-R High Density Traditional Residential
- L-T-R Low Density Traditional Residential
- D-R Duplex Residential
- M-R Multifamily Residential
- U-M-U Urban Mixed Use
- N-O-C Neighborhood Office Commercial
- O-I Office Institutional
- C-C Community Commercial
- C-B-C Central Business Commercial
- H-C General Heavy Commercial
- L-I Light Industrial
- H-I Heavy Industrial
- P-D Planned Development
- City Boundaries
- River Overlay Zoning
- Airport Overlay Zoning
- Lake/Pond
- River
- US Highway
- State Highway
- Local Road
- Railroad

1:18,000

0 1,000 2,000 3,000 4,000

Feet

Zoning Districts Maps
Rome-Floyd County, Georgia:
This is the Official Zoning Map(s) referred to in Article 3.2.1 of the Rome-Floyd County, Georgia, Unified Land Development Code as of 2001.

For notations, references, conditions and other information see ReZDbReplacedMCP2.xlsx which is made a part of this Official Zoning Map by reference.
Adopted: 2001
Revised: 2022

Zoning Districts Maps
Rome-Floyd County, Georgia

Tax Map Index Number:

K04

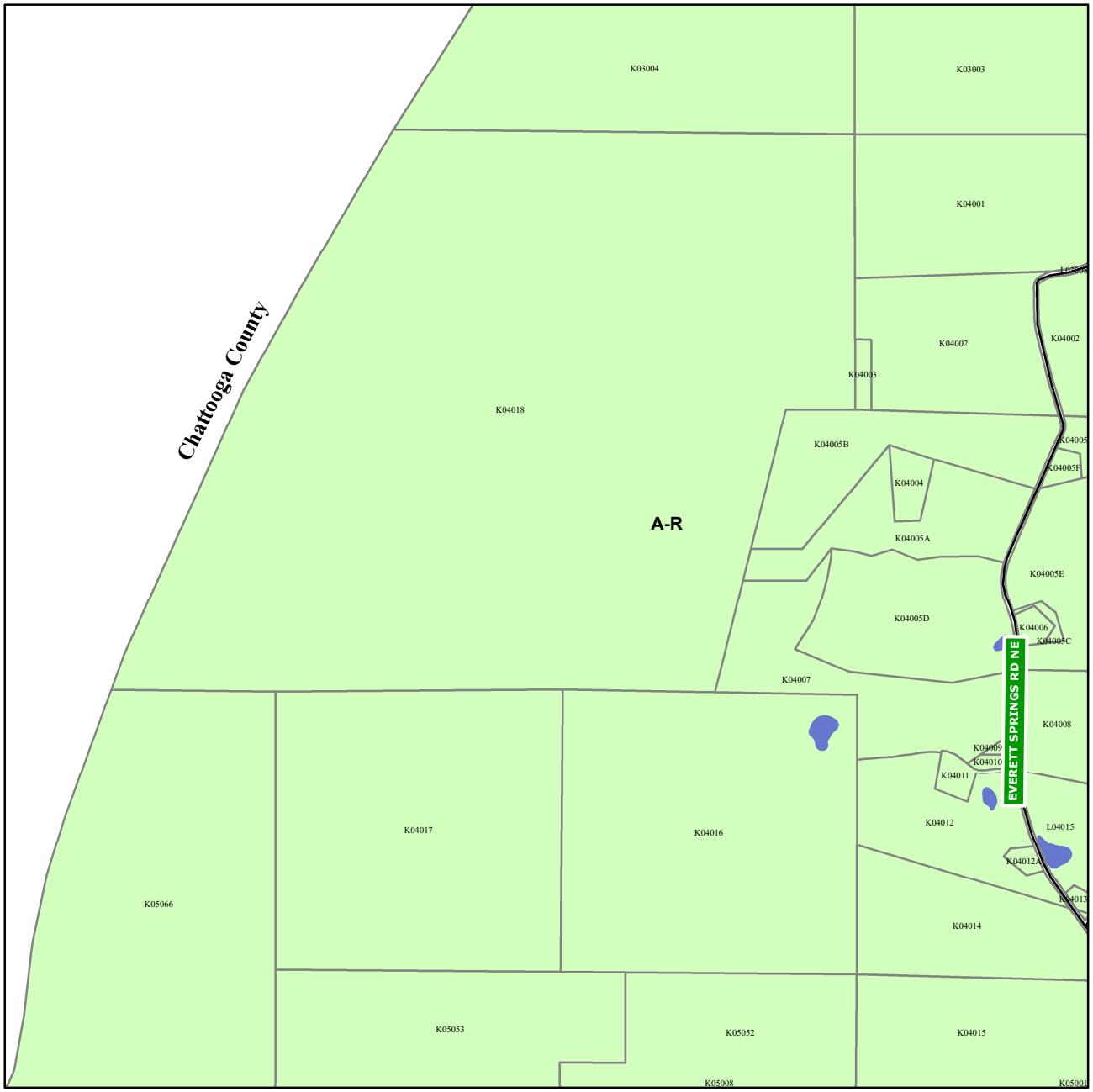

- A-R Agricultural Residential
- S-R Suburban Residential
- H-T-R High Density Traditional Residential
- L-T-R Low Density Traditional Residential
- D-R Duplex Residential
- M-R Multifamily Residential
- U-M-U Urban Mixed Use
- N-O-C Neighborhood Office Commercial
- O-I Office Institutional
- C-C Community Commercial
- C-B-C Central Business Commercial
- H-C General Heavy Commercial
- L-I Light Industrial
- H-I Heavy Industrial
- P-D Planned Development
- City Boundaries
- River Overlay Zoning
- Airport Overlay Zoning
- Lake/Pond
- River
- US Highway
- State Highway
- Local Road
- Railroad

1:18,000

0 1,000 2,000 3,000 4,000

Feet

Zoning Districts Maps
Rome-Floyd County, Georgia:
This is the Official Zoning Map(s) referred to in Article 3.2.1 of the Rome-Floyd County, Georgia, Unified Land Development Code as of 2001.

For notations, references, conditions and other information see ReZDbReplacedMCP2.xlsx which is made a part of this Official Zoning Map by reference.
Adopted: 2001
Revised: 2022

Zoning Districts Maps
Rome-Floyd County, Georgia

Tax Map Index Number:

K05

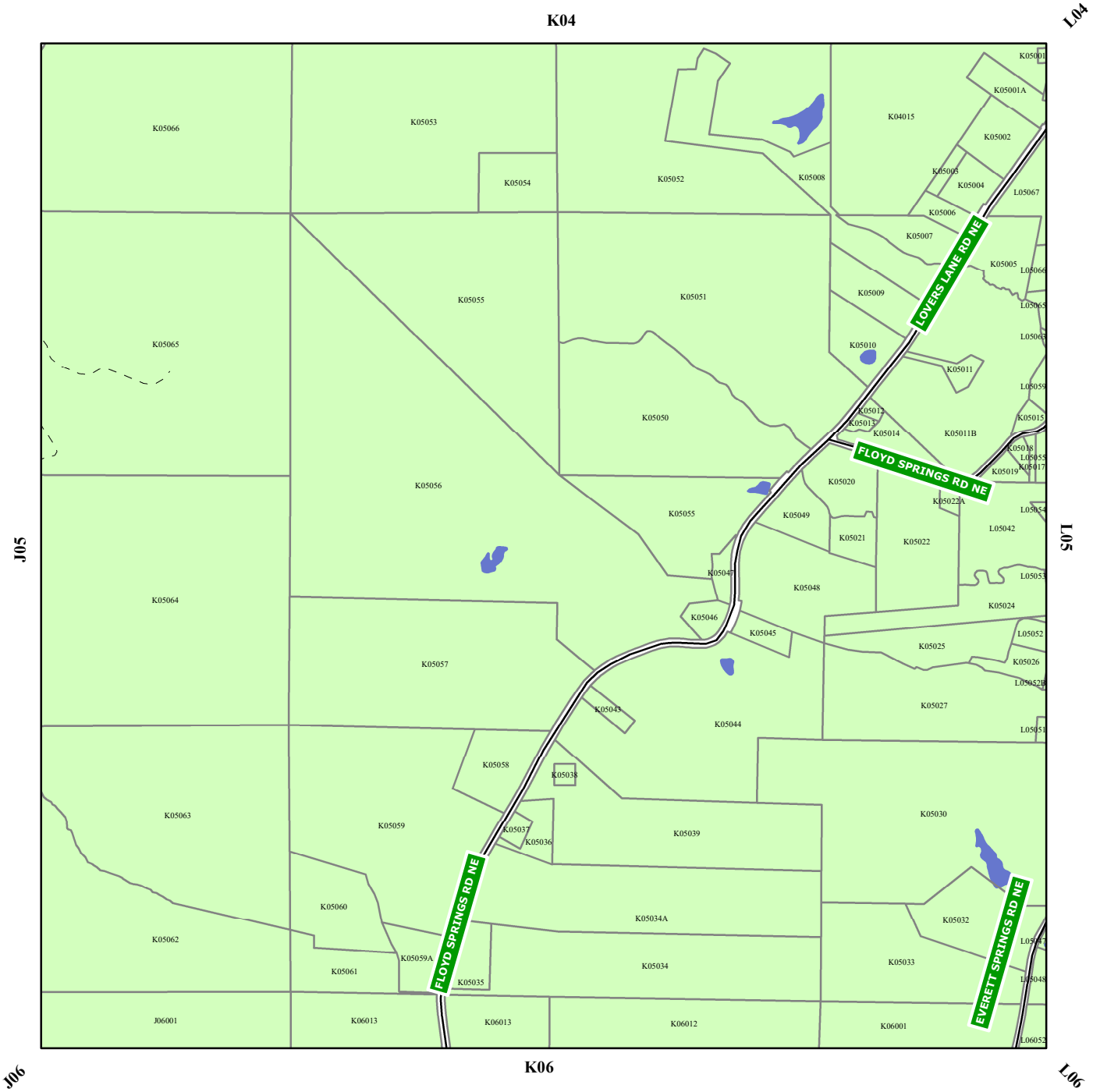

- A-R Agricultural Residential
- S-R Suburban Residential
- H-T-R High Density Traditional Residential
- L-T-R Low Density Traditional Residential
- D-R Duplex Residential
- M-R Multifamily Residential
- U-M-U Urban Mixed Use
- N-O-C Neighborhood Office Commercial
- O-I Office Institutional
- C-C Community Commercial
- C-B-C Central Business Commercial
- H-C General Heavy Commercial
- L-I Light Industrial
- H-I Heavy Industrial
- P-D Planned Development
- City Boundaries
- River Overlay Zoning
- Airport Overlay Zoning
- Lake/Pond
- River
- US Highway
- State Highway
- Local Road
- Railroad

1:18,000

0 1,000 2,000 3,000 4,000

Feet

Zoning Districts Maps
Rome-Floyd County, Georgia:
This is the Official Zoning Map(s) referred to in Article 3.2.1 of the Rome-Floyd County, Georgia, Unified Land Development Code as of 2001.

For notations, references, conditions and other information see ReZDbReplacedMCP2.xlsx which is made a part of this Official Zoning Map by reference.
Adopted: 2001
Revised: 2022

Zoning Districts Maps
Rome-Floyd County, Georgia

Tax Map Index Number:

K06

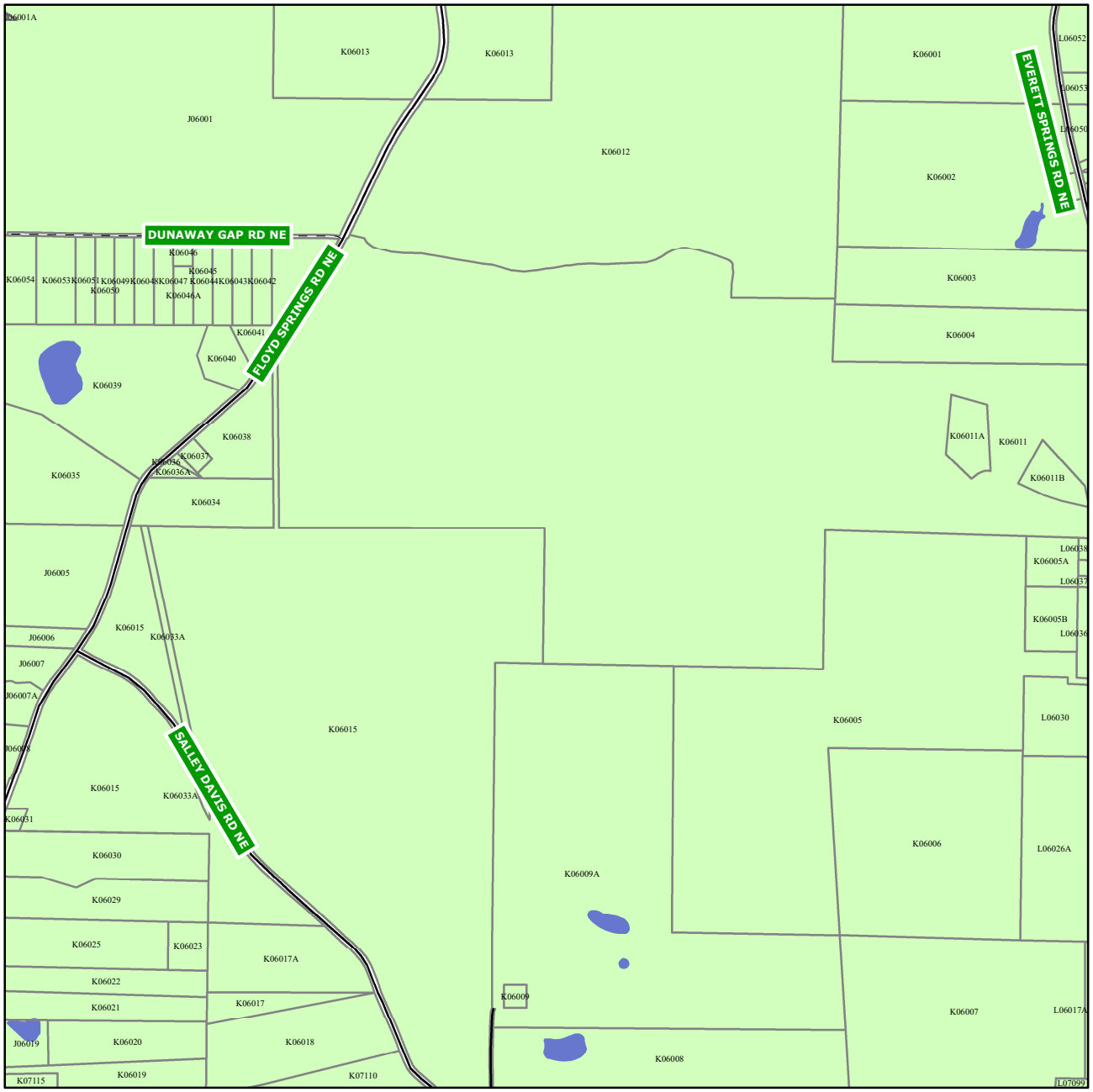

A-R Agricultural Residential	U-M-U Urban Mixed Use	L-I Light Industrial	Lake/Pond
S-R Suburban Residential	N-O-C Neighborhood Office Commercial	H-I Heavy Industrial	River
H-T-R High Density Traditional Residential	O-I Office Institutional	P-D Planned Development	US Highway
L-T-R Low Density Traditional Residential	C-C Community Commercial	City Boundaries	State Highway
D-R Duplex Residential	C-B-C Central Business Commercial	River Overlay Zoning	Local Road
M-R Multifamily Residential	H-C General Heavy Commercial	Airport Overlay Zoning	Railroad

1:18,000

0 1,000 2,000 3,000 4,000

Feet

Zoning Districts Maps
Rome-Floyd County, Georgia:
This is the Official Zoning Map(s) referred to in Article 3.2.1 of the Rome-Floyd County, Georgia, Unified Land Development Code as of 2001.

For notations, references, conditions and other information see ReZDbReplacedMCP2.xlsx which is made a part of this Official Zoning Map by reference.
Adopted: 2001
Revised: 2022

Zoning Districts Maps
Rome-Floyd County, Georgia

Tax Map Index Number:

K07

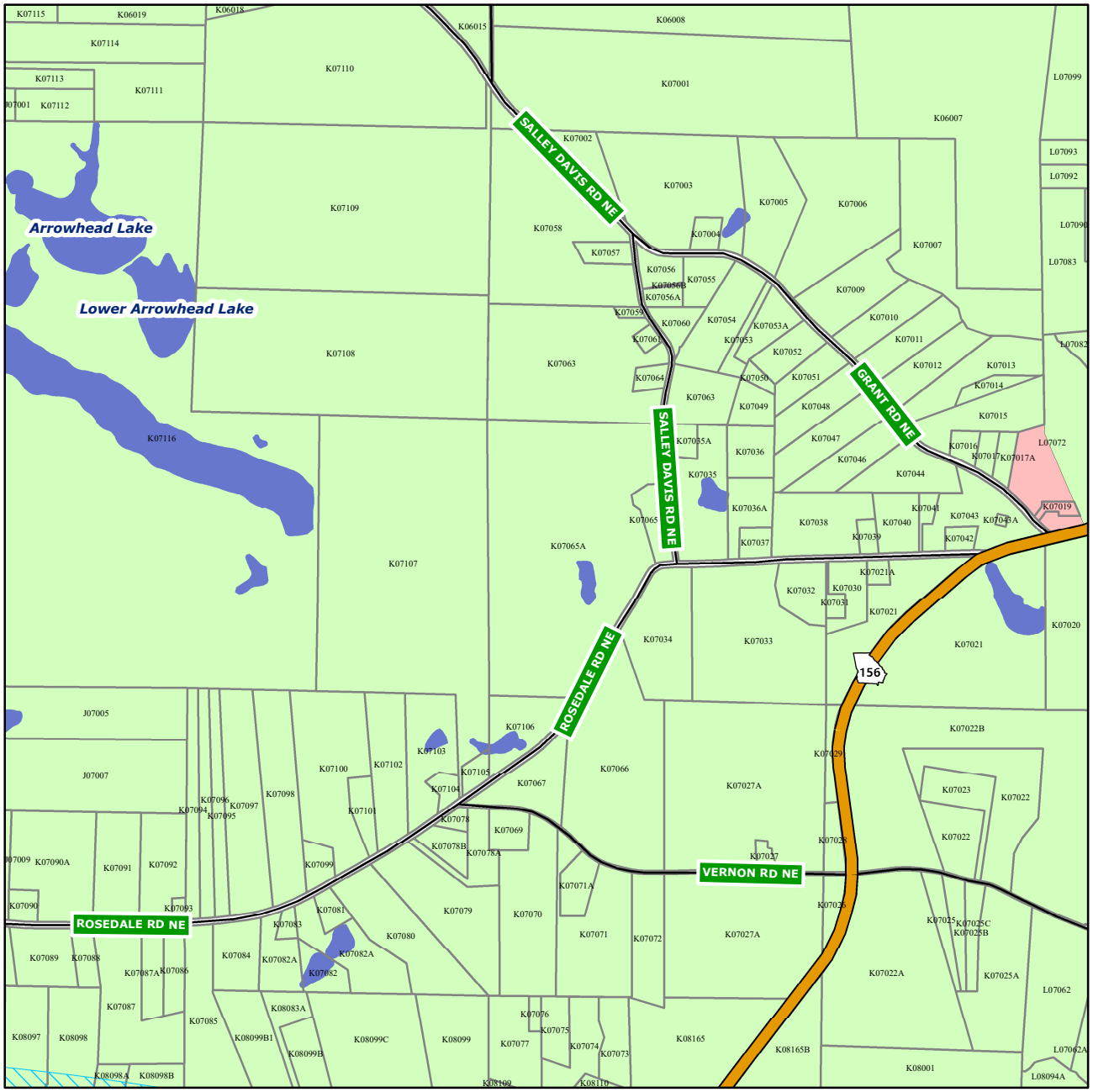

- A-R Agricultural Residential
- S-R Suburban Residential
- H-T-R High Density Traditional Residential
- L-T-R Low Density Traditional Residential
- D-R Duplex Residential
- M-R Multifamily Residential
- U-M-U Urban Mixed Use
- N-O-C Neighborhood Office Commercial
- O-I Office Institutional
- C-C Community Commercial
- C-B-C Central Business Commercial
- H-C General Heavy Commercial
- L-I Light Industrial
- H-I Heavy Industrial
- P-D Planned Development
- City Boundaries
- River Overlay Zoning
- Airport Overlay Zoning
- Lake/Pond
- River
- US Highway
- State Highway
- Local Road
- Railroad

1:18,000

0 1,000 2,000 3,000 4,000

Feet

Zoning Districts Maps
Rome-Floyd County, Georgia:
This is the Official Zoning Map(s) referred to in Article 3.2.1 of the Rome-Floyd County, Georgia, Unified Land Development Code as of 2001.

For notations, references, conditions and other information see ReZDbReplacedMCP2.xlsx which is made a part of this Official Zoning Map by reference.
Adopted: 2001
Revised: 2022

Zoning Districts Maps
Rome-Floyd County, Georgia

Tax Map Index Number:

K08

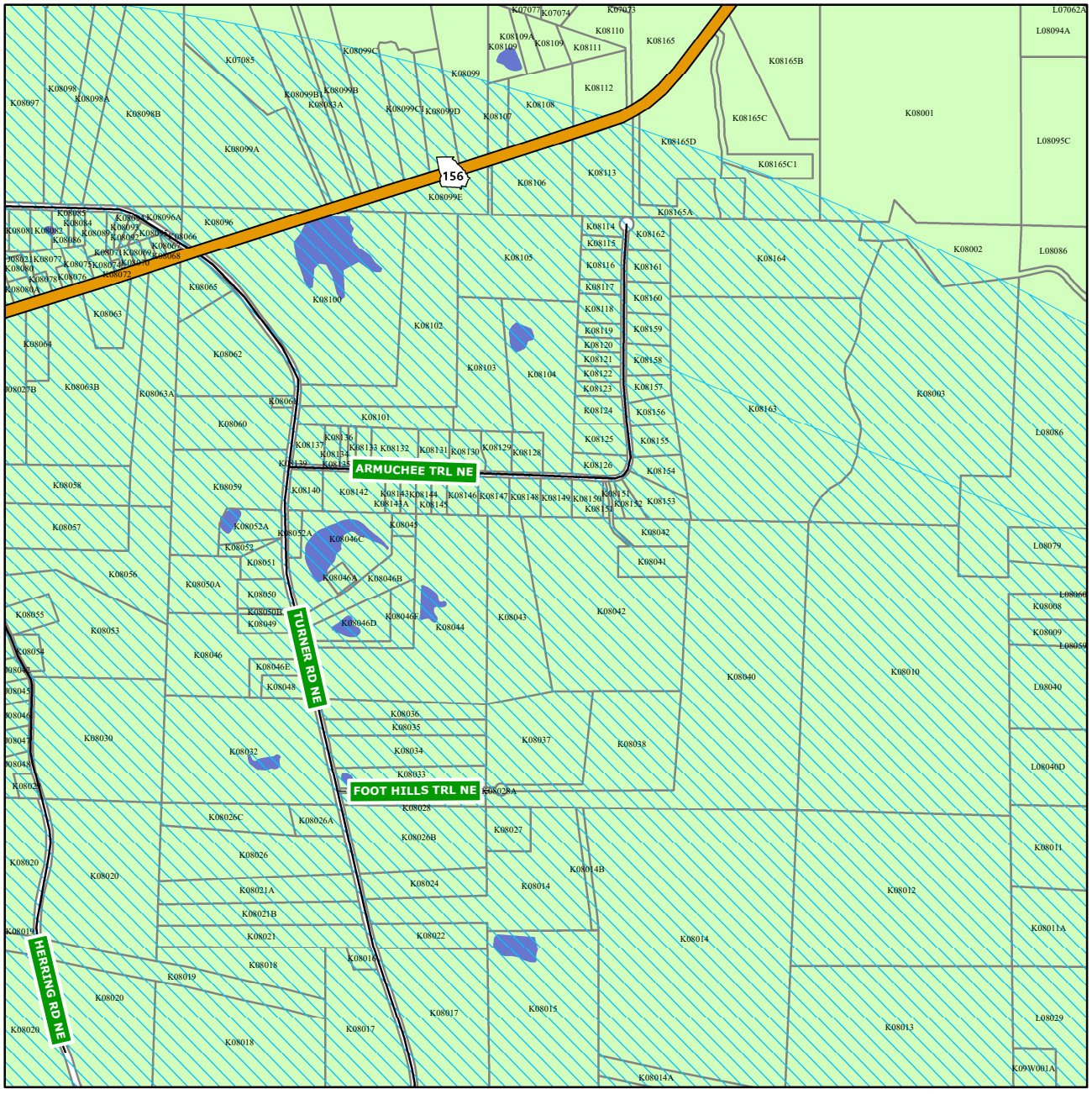

- A-R Agricultural Residential
- S-R Suburban Residential
- H-T-R High Density Traditional Residential
- L-T-R Low Density Traditional Residential
- D-R Duplex Residential
- M-R Multifamily Residential
- U-M-U Urban Mixed Use
- N-O-C Neighborhood Office Commercial
- O-I Office Institutional
- C-C Community Commercial
- C-B-C Central Business Commercial
- H-C General Heavy Commercial
- L-I Light Industrial
- H-I Heavy Industrial
- P-D Planned Development
- City Boundaries
- River Overlay Zoning
- Airport Overlay Zoning
- Lake/Pond
- River
- US Highway
- State Highway
- Local Road
- Railroad

1:18,000

0 1,000 2,000 3,000 4,000

Feet

Zoning Districts Maps
Rome-Floyd County, Georgia:
This is the Official Zoning Map(s) referred to in Article 3.2.1 of the Rome-Floyd County, Georgia, Unified Land Development Code as of 2001.

For notations, references, conditions and other information see ReZDbReplacedMCP2.xlsx which is made a part of this Official Zoning Map by reference.
Adopted: 2001
Revised: 2022

Zoning Districts Maps
Rome-Floyd County, Georgia

Tax Map Index Number:

K09W

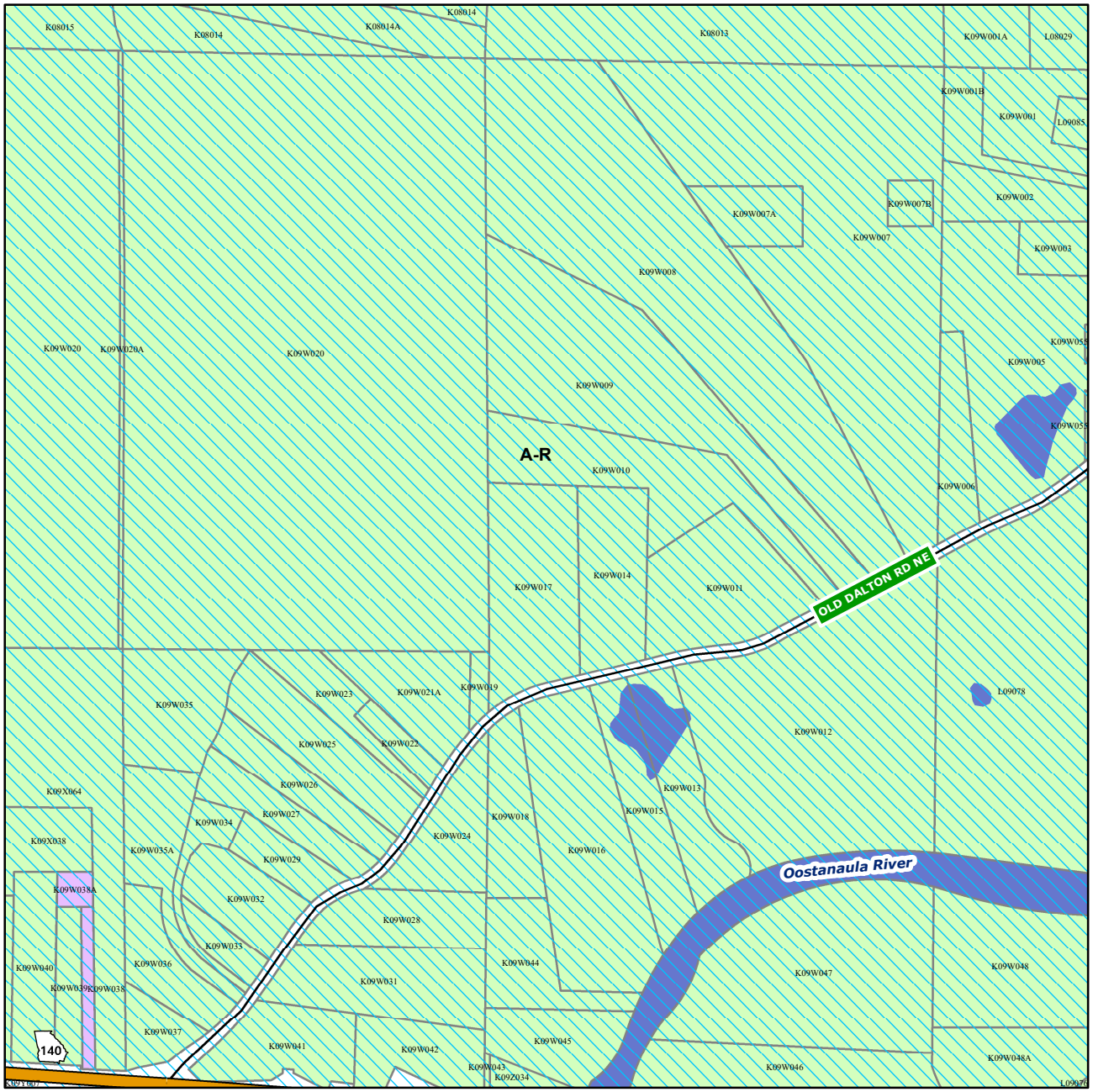

A-R Agricultural Residential	U-M-U Urban Mixed Use	L-I Light Industrial	Lake/Pond
S-R Suburban Residential	N-O-C Neighborhood Office Commercial	H-I Heavy Industrial	River
H-T-R High Density Traditional Residential	O-I Office Institutional	P-D Planned Development	US Highway
L-T-R Low Density Traditional Residential	C-C Community Commercial	City Boundaries	State Highway
D-R Duplex Residential	C-B-C Central Business Commercial	River Overlay Zoning	Local Road
M-R Multifamily Residential	H-C General Heavy Commercial	Airport Overlay Zoning	Railroad

1:9,000

0 500 1,000 1,500 2,000

Feet

Zoning Districts Maps
Rome-Floyd County, Georgia:
This is the Official Zoning Map(s) referred to in Article 3.2.1 of the Rome-Floyd County, Georgia, Unified Land Development Code as of 2001.

For notations, references, conditions and other information see ReZDbReplacedMCP2.xlsx which is made a part of this Official Zoning Map by reference.
Adopted: 2001
Revised: 2022

Zoning Districts Maps
Rome-Floyd County, Georgia

Tax Map Index Number:

K09X

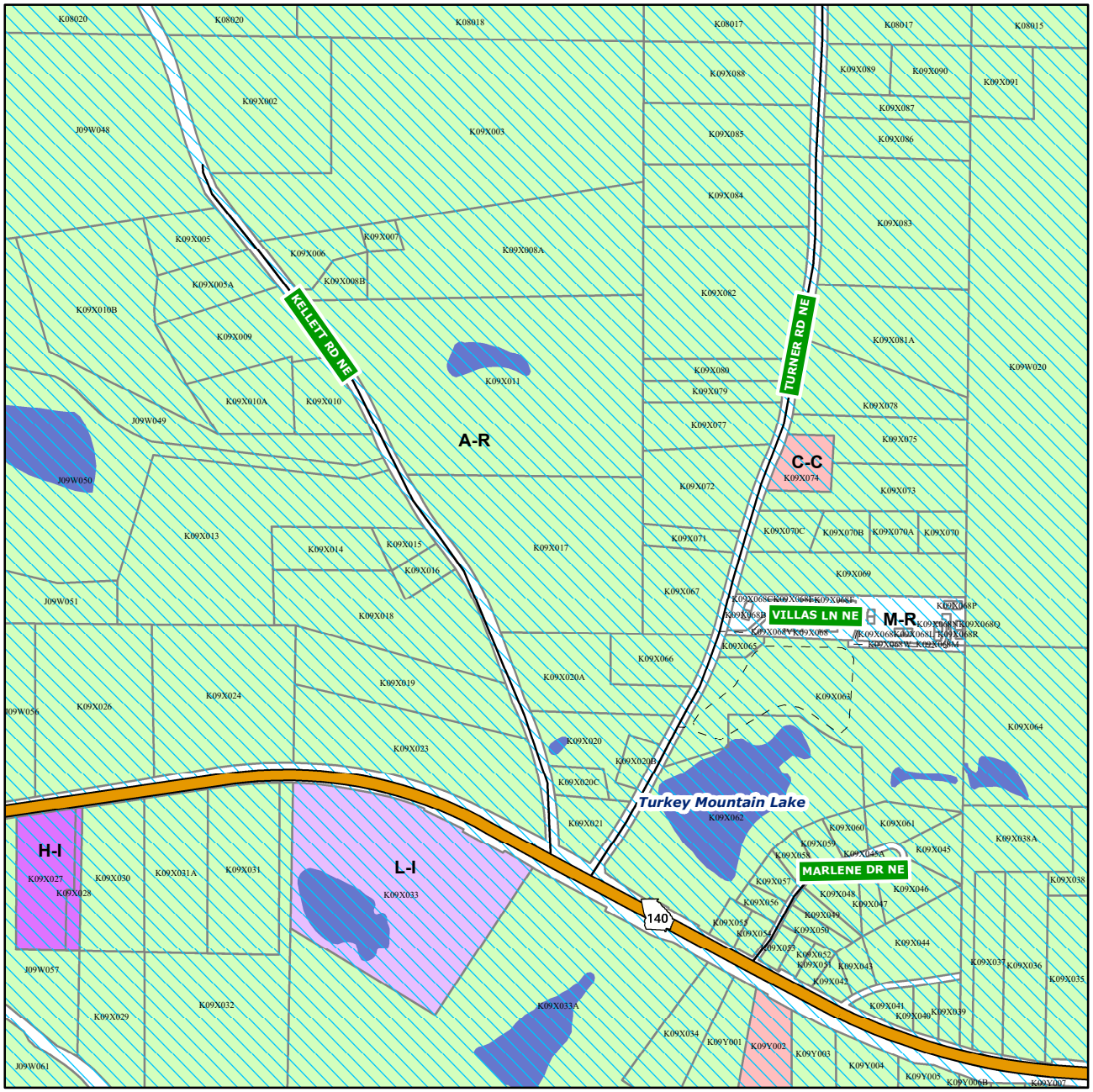

- A-R Agricultural Residential
- S-R Suburban Residential
- H-T-R High Density Traditional Residential
- L-T-R Low Density Traditional Residential
- D-R Duplex Residential
- M-R Multifamily Residential
- U-M-U Urban Mixed Use
- N-O-C Neighborhood Office Commercial
- O-I Office Institutional
- C-C Community Commercial
- C-B-C Central Business Commercial
- H-C General Heavy Commercial
- L-I Light Industrial
- H-I Heavy Industrial
- P-D Planned Development
- City Boundaries
- River Overlay Zoning
- Airport Overlay Zoning
- Lake/Pond
- River
- US Highway
- State Highway
- Local Road
- Railroad

1:9,000

0 500 1,000 1,500 2,000

Feet

Zoning Districts Maps
Rome-Floyd County, Georgia:
This is the Official Zoning Map(s) referred to in Article 3.2.1 of the Rome-Floyd County, Georgia, Unified Land Development Code as of 2001.

For notations, references, conditions and other information see ReZDbReplacedMCP2.xlsx which is made a part of this Official Zoning Map by reference.
Adopted: 2001
Revised: 2022

Zoning Districts Maps
Rome-Floyd County, Georgia

Tax Map Index Number:

K09Y

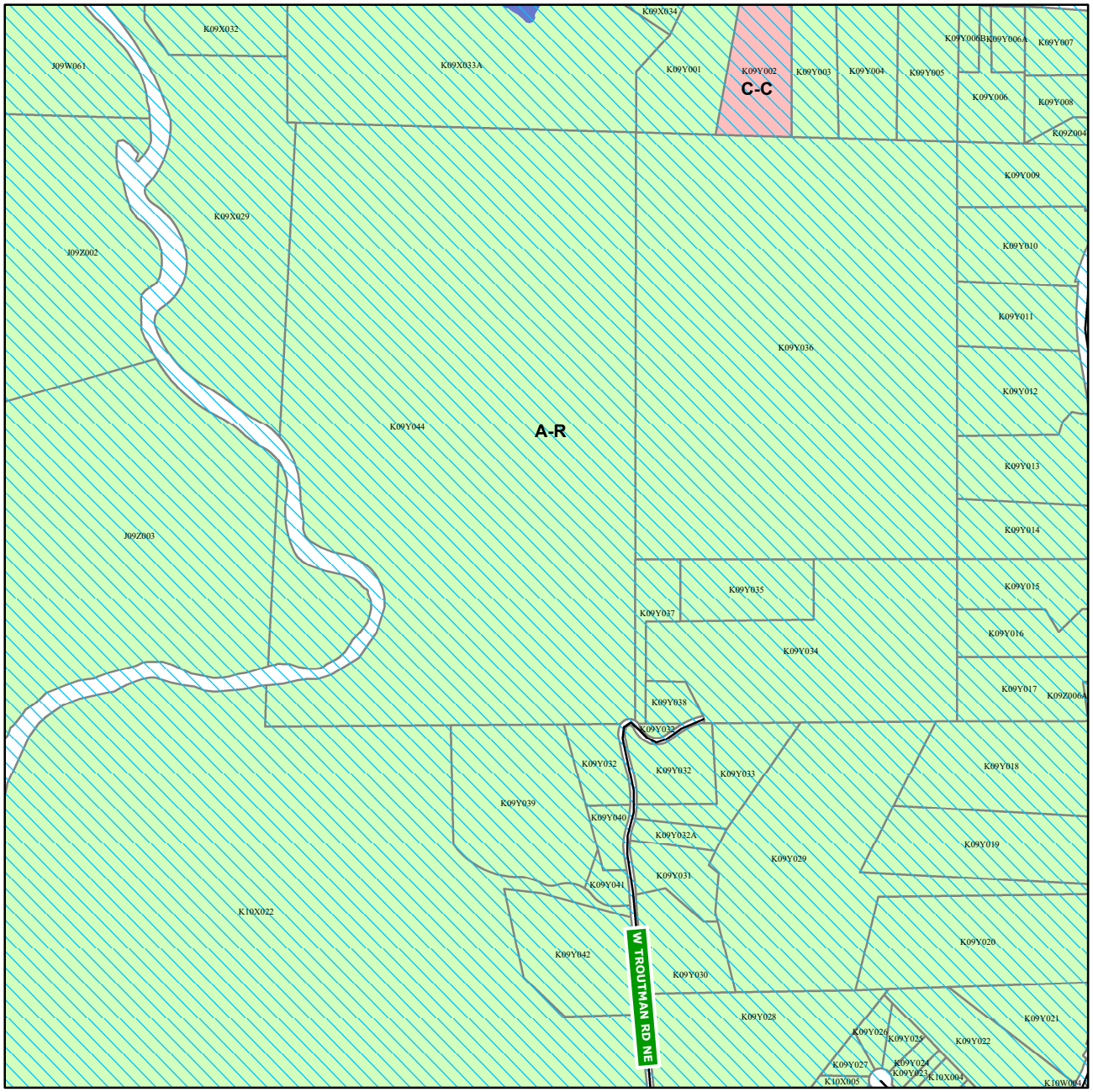

A-R Agricultural Residential	U-M-U Urban Mixed Use	L-I Light Industrial	Lake/Pond
S-R Suburban Residential	N-O-C Neighborhood Office Commercial	H-I Heavy Industrial	River
H-T-R High Density Traditional Residential	O-I Office Institutional	P-D Planned Development	US Highway
L-T-R Low Density Traditional Residential	C-C Community Commercial	City Boundaries	State Highway
D-R Duplex Residential	C-B-C Central Business Commercial	River Overlay Zoning	Local Road
M-R Multifamily Residential	H-C General Heavy Commercial	Airport Overlay Zoning	Railroad

1:9,000

0 500 1,000 1,500 2,000

Feet

Zoning Districts Maps
Rome-Floyd County, Georgia:
This is the Official Zoning Map(s) referred to in Article 3.2.1 of the Rome-Floyd County, Georgia, Unified Land Development Code as of 2001.

For notations, references, conditions and other information see ReZDbReplacedMCP2.xlsx which is made a part of this Official Zoning Map by reference.
Adopted: 2001
Revised: 2022

Zoning Districts Maps
Rome-Floyd County, Georgia

Tax Map Index Number:

K09Z

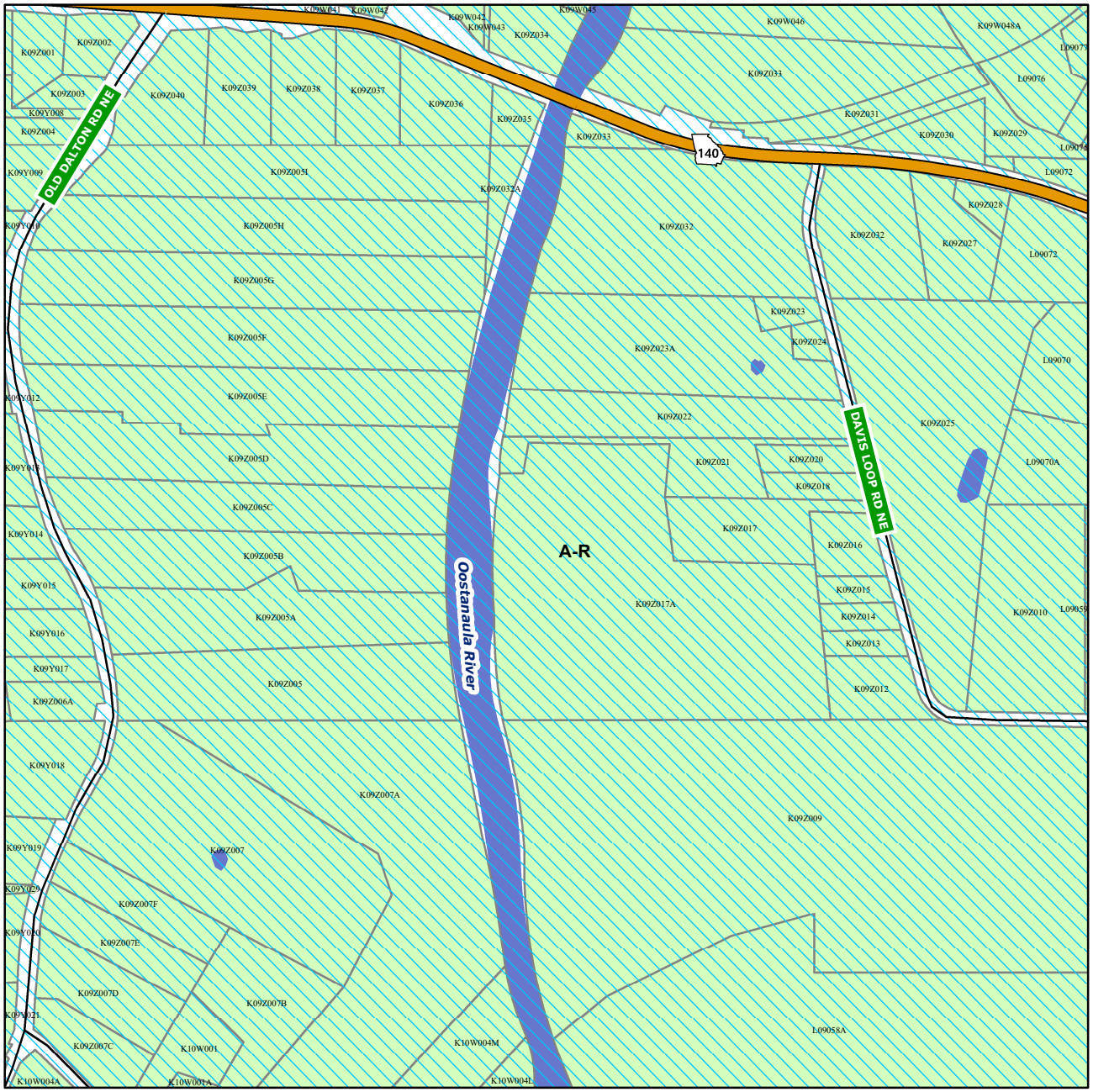

- A-R Agricultural Residential
- S-R Suburban Residential
- H-T-R High Density Traditional Residential
- L-T-R Low Density Traditional Residential
- D-R Duplex Residential
- M-R Multifamily Residential
- U-M-U Urban Mixed Use
- N-O-C Neighborhood Office Commercial
- O-I Office Institutional
- C-C Community Commercial
- C-B-C Central Business Commercial
- H-C General Heavy Commercial
- L-I Light Industrial
- H-I Heavy Industrial
- P-D Planned Development
- City Boundaries
- River Overlay Zoning
- Airport Overlay Zoning
- Lake/Pond
- River
- US Highway
- State Highway
- Local Road
- Railroad

1:9,000

0 500 1,000 1,500 2,000

Feet

Zoning Districts Maps
Rome-Floyd County, Georgia:
This is the Official Zoning Map(s) referred to in Article 3.2.1 of the Rome-Floyd County, Georgia, Unified Land Development Code as of 2001.

For notations, references, conditions and other information see ReZDbReplacedMCP2.xlsx which is made a part of this Official Zoning Map by reference.
Adopted: 2001
Revised: 2022

Zoning Districts Maps
Rome-Floyd County, Georgia

Tax Map Index Number:

K10W

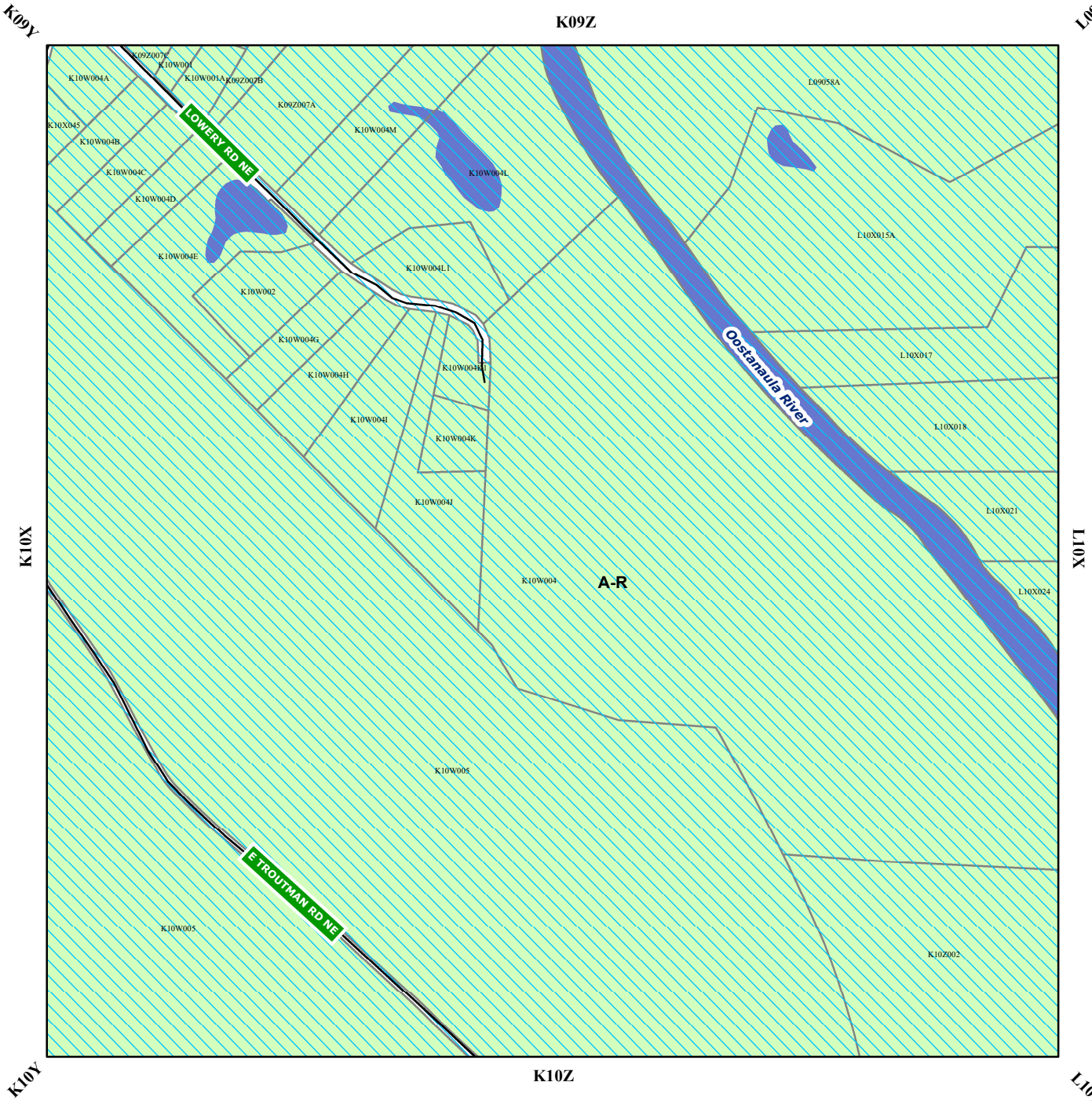

A-R Agricultural Residential	U-M-U Urban Mixed Use	L-I Light Industrial	Lake/Pond
S-R Suburban Residential	N-O-C Neighborhood Office Commercial	H-I Heavy Industrial	River
H-T-R High Density Traditional Residential	O-I Office Institutional	P-D Planned Development	US Highway
L-T-R Low Density Traditional Residential	C-C Community Commercial	City Boundaries	State Highway
D-R Duplex Residential	C-B-C Central Business Commercial	River Overlay Zoning	Local Road
M-R Multifamily Residential	H-C General Heavy Commercial	Airport Overlay Zoning	Railroad

1:9,000

0 500 1,000 1,500 2,000

Feet

Zoning Districts Maps
Rome-Floyd County, Georgia:
This is the Official Zoning Map(s) referred to in Article 3.2.1 of the Rome-Floyd County, Georgia, Unified Land Development Code as of 2001.

For notations, references, conditions and other information see ReZDbReplacedMCP2.xlsx which is made a part of this Official Zoning Map by reference.
Adopted: 2001
Revised: 2022

Zoning Districts Maps
Rome-Floyd County, Georgia

Tax Map Index Number:

K10X

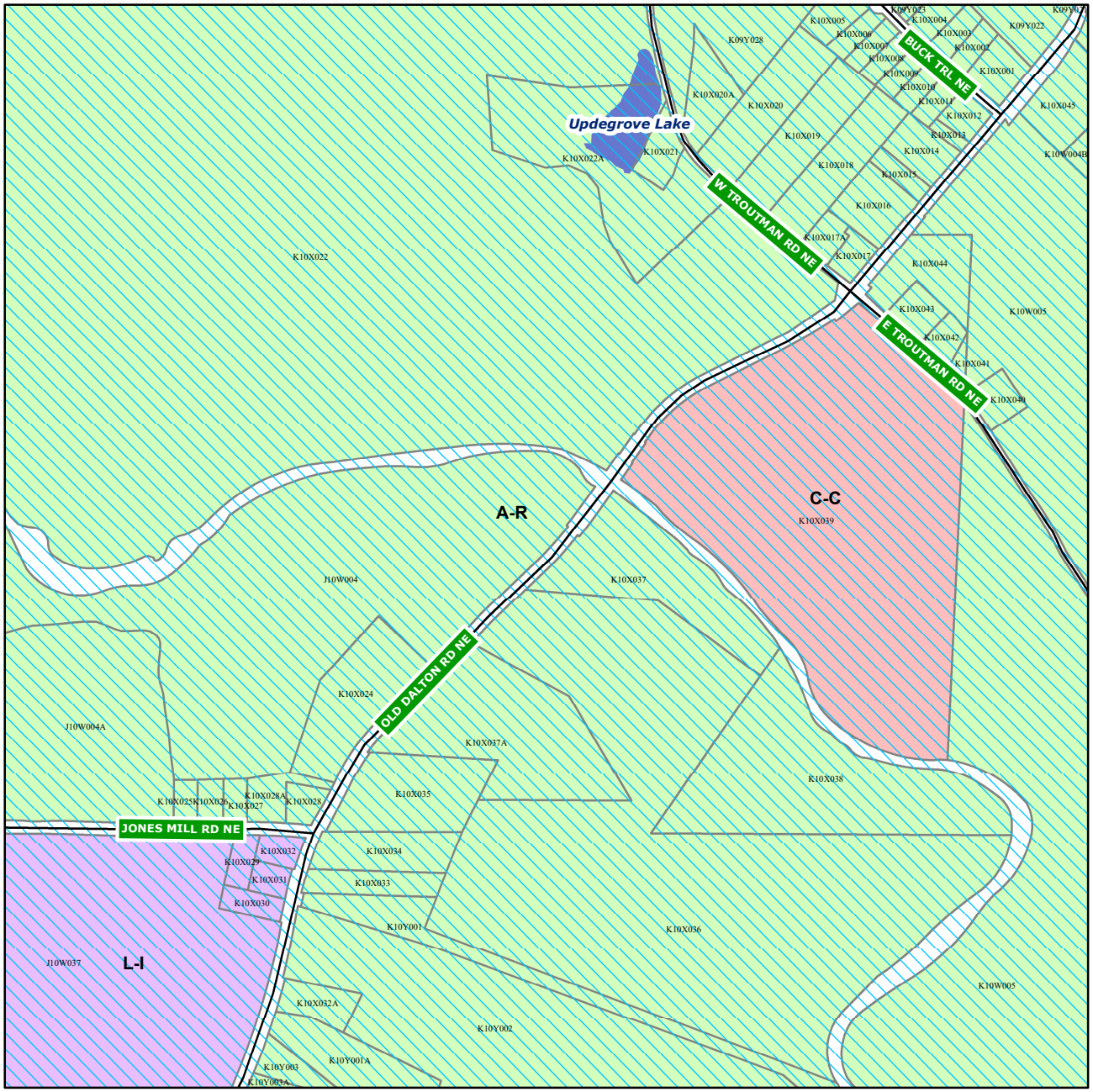

- A-R Agricultural Residential
- S-R Suburban Residential
- H-T-R High Density Traditional Residential
- L-T-R Low Density Traditional Residential
- D-R Duplex Residential
- M-R Multifamily Residential
- U-M-U Urban Mixed Use
- N-O-C Neighborhood Office Commercial
- O-I Office Institutional
- C-C Community Commercial
- C-B-C Central Business Commercial
- H-C General Heavy Commercial
- L-I Light Industrial
- H-I Heavy Industrial
- P-D Planned Development
- City Boundaries
- River Overlay Zoning
- Airport Overlay Zoning
- Lake/Pond
- River
- US Highway
- State Highway
- Local Road
- Railroad

1:9,000

0 500 1,000 1,500 2,000

Feet

Zoning Districts Maps
Rome-Floyd County, Georgia:
This is the Official Zoning Map(s)
referred to in Article 3.2.1 of the
Rome-Floyd County, Georgia,
Unified Land Development Code
as of 2001.

For notations, references, conditions
and other information see
ReZDbReplacedMCP2.xlsx
which is made a part of this
Official Zoning Map by reference.
Adopted: 2001
Revised: 2022

Zoning Districts Maps
Rome-Floyd County, Georgia

Tax Map Index Number:

K10Y

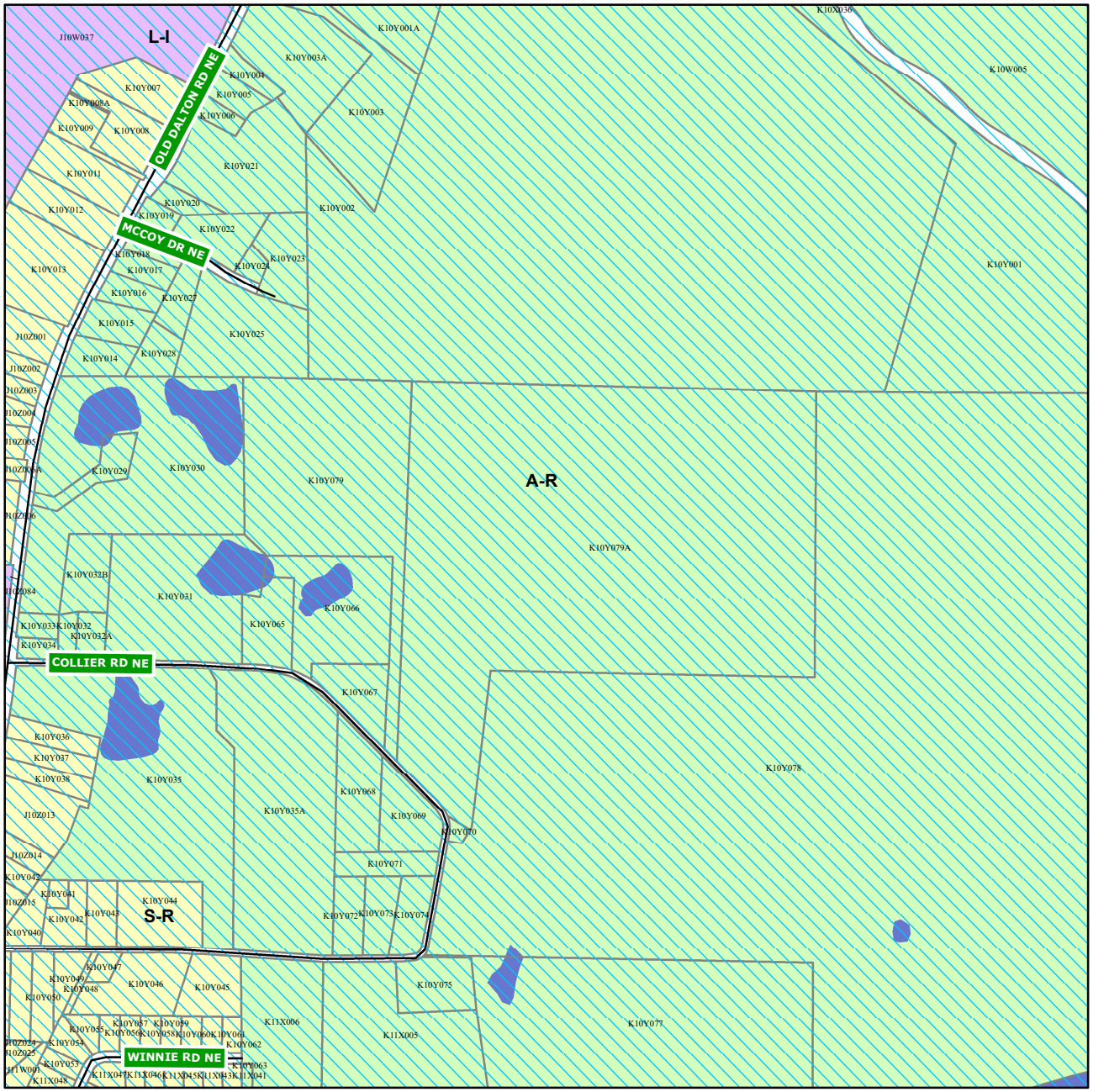

A-R Agricultural Residential	U-M-U Urban Mixed Use	L-I Light Industrial	Lake/Pond
S-R Suburban Residential	N-O-C Neighborhood Office Commercial	H-I Heavy Industrial	River
H-T-R High Density Traditional Residential	O-I Office Institutional	P-D Planned Development	US Highway
L-T-R Low Density Traditional Residential	C-C Community Commercial	City Boundaries	State Highway
D-R Duplex Residential	C-B-C Central Business Commercial	River Overlay Zoning	Local Road
M-R Multifamily Residential	H-C General Heavy Commercial	Airport Overlay Zoning	Railroad

1:9,000

0 500 1,000 1,500 2,000

Feet

Zoning Districts Maps
Rome-Floyd County, Georgia:
This is the Official Zoning Map(s) referred to in Article 3.2.1 of the Rome-Floyd County, Georgia, Unified Land Development Code as of 2001.

For notations, references, conditions and other information see ReZDbReplacedMCP2.xlsx which is made a part of this Official Zoning Map by reference.
Adopted: 2001
Revised: 2022

Zoning Districts Maps
Rome-Floyd County, Georgia

Tax Map Index Number:

K10Z

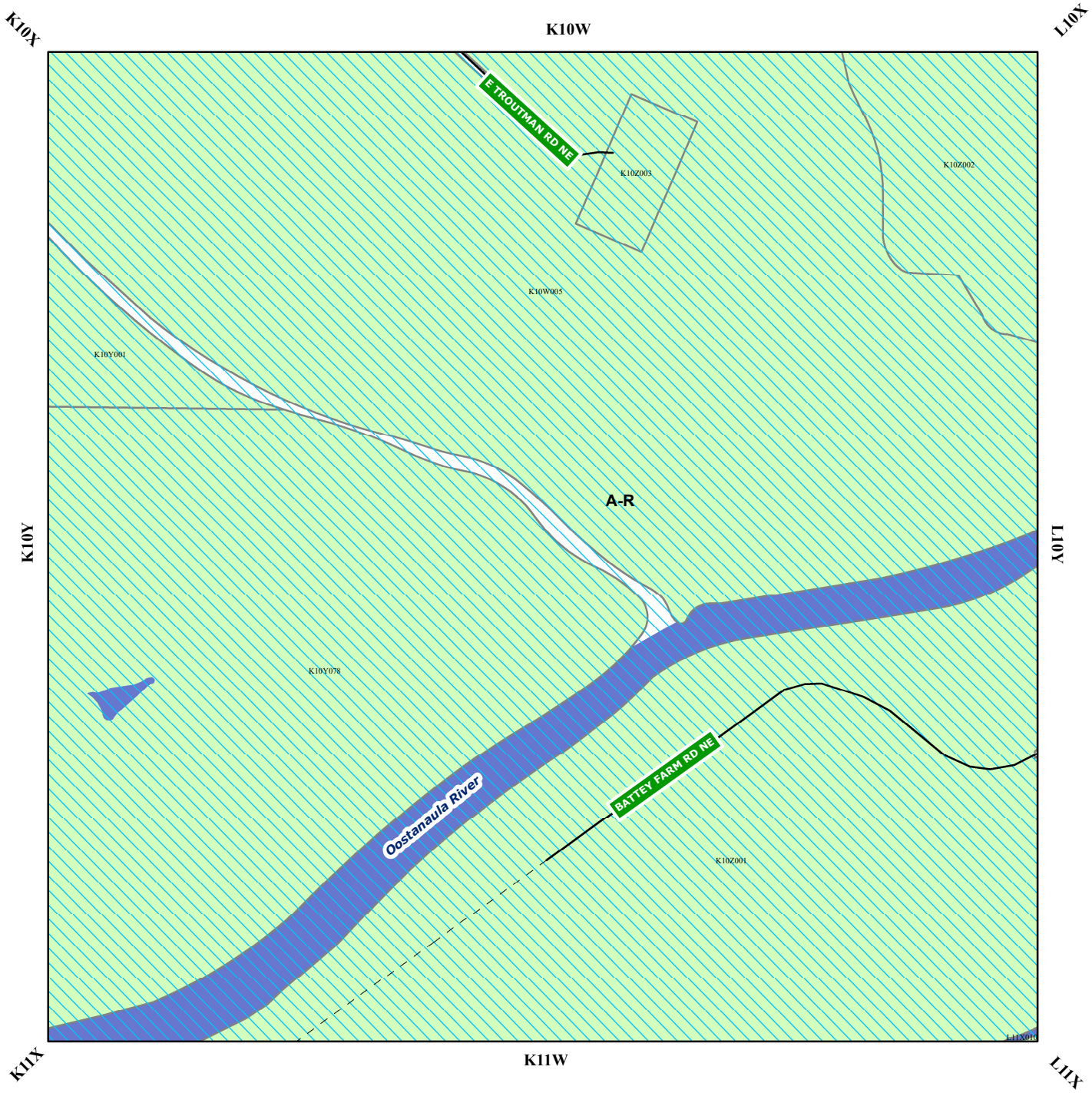

- A-R Agricultural Residential
- S-R Suburban Residential
- H-T-R High Density Traditional Residential
- L-T-R Low Density Traditional Residential
- D-R Duplex Residential
- M-R Multifamily Residential
- U-M-U Urban Mixed Use
- N-O-C Neighborhood Office Commercial
- O-I Office Institutional
- C-C Community Commercial
- C-B-C Central Business Commercial
- H-C General Heavy Commercial
- L-I Light Industrial
- H-I Heavy Industrial
- P-D Planned Development
- City Boundaries
- River Overlay Zoning
- Airport Overlay Zoning
- Lake/Pond
- River
- US Highway
- State Highway
- Local Road
- Railroad

1:9,000

0 500 1,000 1,500 2,000

Feet

Zoning Districts Maps
Rome-Floyd County, Georgia:
This is the Official Zoning Map(s) referred to in Article 3.2.1 of the Rome-Floyd County, Georgia, Unified Land Development Code as of 2001.

For notations, references, conditions and other information see ReZDbReplacedMCP2.xlsx which is made a part of this Official Zoning Map by reference.
Adopted: 2001
Revised: 2022

Zoning Districts Maps
Rome-Floyd County, Georgia

Tax Map Index Number:

K11W

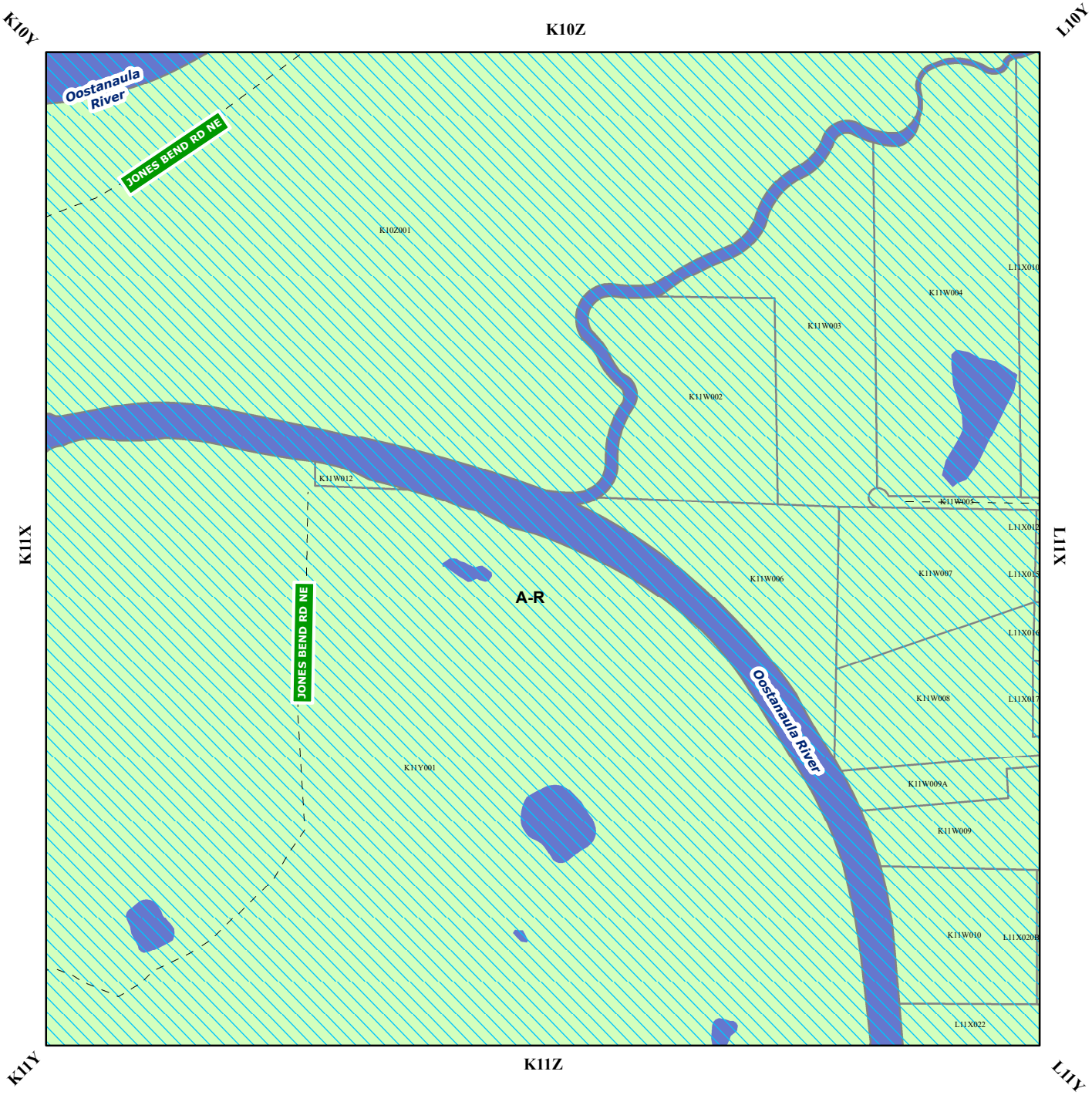

- A-R Agricultural Residential
- S-R Suburban Residential
- H-T-R High Density Traditional Residential
- L-T-R Low Density Traditional Residential
- D-R Duplex Residential
- M-R Multifamily Residential
- U-M-U Urban Mixed Use
- N-O-C Neighborhood Office Commercial
- O-I Office Institutional
- C-C Community Commercial
- C-B-C Central Business Commercial
- H-C General Heavy Commercial
- L-I Light Industrial
- H-I Heavy Industrial
- P-D Planned Development
- City Boundaries
- River Overlay Zoning
- Airport Overlay Zoning
- Lake/Pond
- River
- US Highway
- State Highway
- Local Road
- Railroad

1:9,000

0 500 1,000 1,500 2,000

Feet

Zoning Districts Maps
Rome-Floyd County, Georgia:
This is the Official Zoning Map(s) referred to in Article 3.2.1 of the Rome-Floyd County, Georgia, Unified Land Development Code as of 2001.

For notations, references, conditions and other information see ReZDbReplacedMCP2.xlsx which is made a part of this Official Zoning Map by reference.
Adopted: 2001
Revised: 2022

Zoning Districts Maps
Rome-Floyd County, Georgia

Tax Map Index Number:

K11X

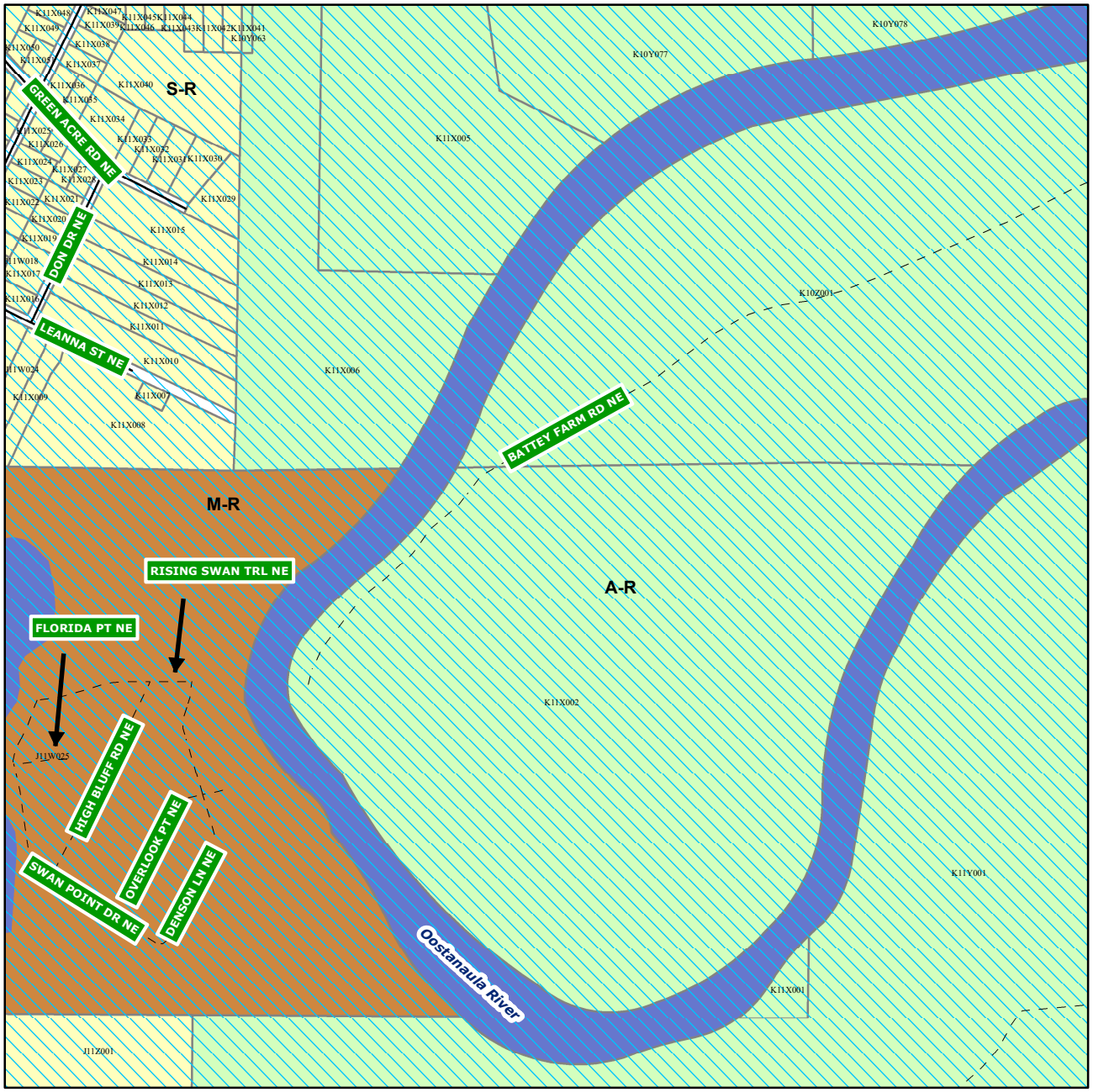

- A-R Agricultural Residential
- S-R Suburban Residential
- H-T-R High Density Traditional Residential
- L-T-R Low Density Traditional Residential
- D-R Duplex Residential
- M-R Multifamily Residential
- U-M-U Urban Mixed Use
- N-O-C Neighborhood Office Commercial
- O-I Office Institutional
- C-C Community Commercial
- C-B-C Central Business Commercial
- H-C General Heavy Commercial
- L-I Light Industrial
- H-I Heavy Industrial
- P-D Planned Development
- City Boundaries
- River Overlay Zoning
- Airport Overlay Zoning
- Lake/Pond
- River
- US Highway
- State Highway
- Local Road
- Railroad

1:9,000

0 500 1,000 1,500 2,000

Feet

Zoning Districts Maps
Rome-Floyd County, Georgia:
This is the Official Zoning Map(s) referred to in Article 3.2.1 of the Rome-Floyd County, Georgia, Unified Land Development Code as of 2001.

For notations, references, conditions and other information see ReZDbReplacedMCP2.xlsx which is made a part of this Official Zoning Map by reference.
Adopted: 2001
Revised: 2022

Zoning Districts Maps
Rome-Floyd County, Georgia

Tax Map Index Number:

K11Y

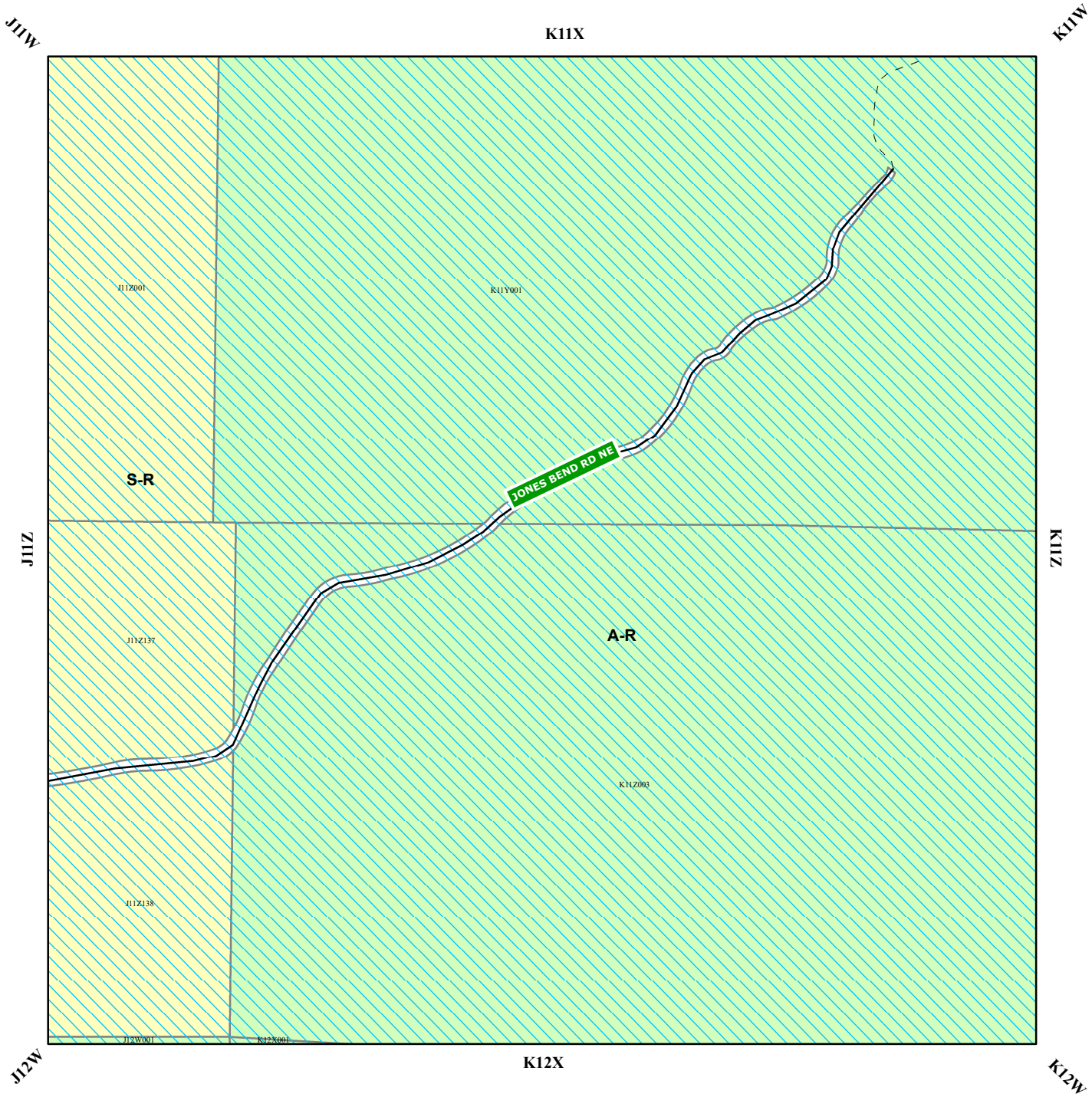

- A-R Agricultural Residential
- S-R Suburban Residential
- H-T-R High Density Traditional Residential
- L-T-R Low Density Traditional Residential
- D-R Duplex Residential
- M-R Multifamily Residential
- U-M-U Urban Mixed Use
- N-O-C Neighborhood Office Commercial
- O-I Office Institutional
- C-C Community Commercial
- C-B-C Central Business Commercial
- H-C General Heavy Commercial
- L-I Light Industrial
- H-I Heavy Industrial
- P-D Planned Development
- City Boundaries
- River Overlay Zoning
- Airport Overlay Zoning
- Lake/Pond
- River
- US Highway
- State Highway
- Local Road
- Railroad

1:9,000

0 500 1,000 1,500 2,000

Feet

Zoning Districts Maps
Rome-Floyd County, Georgia:
This is the Official Zoning Map(s) referred to in Article 3.2.1 of the Rome-Floyd County, Georgia, Unified Land Development Code as of 2001.

For notations, references, conditions and other information see ReZDbReplacedMCP2.xlsx which is made a part of this Official Zoning Map by reference.
Adopted: 2001
Revised: 2022

Zoning Districts Maps
Rome-Floyd County, Georgia

Tax Map Index Number:

K11Z

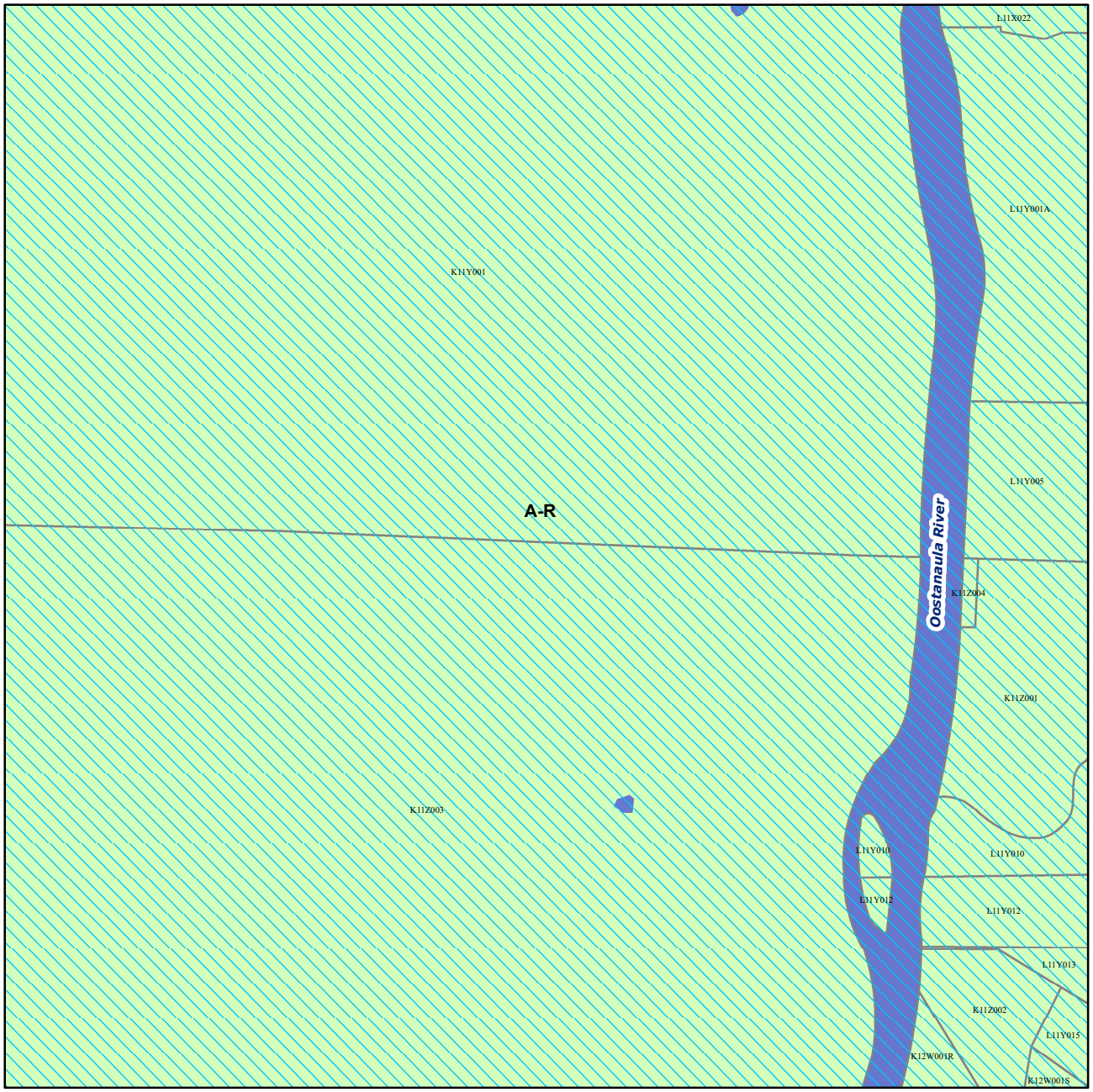

- A-R Agricultural Residential
- S-R Suburban Residential
- H-T-R High Density Traditional Residential
- L-T-R Low Density Traditional Residential
- D-R Duplex Residential
- M-R Multifamily Residential
- U-M-U Urban Mixed Use
- N-O-C Neighborhood Office Commercial
- O-I Office Institutional
- C-C Community Commercial
- C-B-C Central Business Commercial
- H-C General Heavy Commercial
- L-I Light Industrial
- H-I Heavy Industrial
- P-D Planned Development
- City Boundaries
- River Overlay Zoning
- Airport Overlay Zoning
- Lake/Pond
- River
- US Highway
- State Highway
- Local Road
- Railroad

1:9,000

0 500 1,000 1,500 2,000

Feet

Zoning Districts Maps
Rome-Floyd County, Georgia:
This is the Official Zoning Map(s) referred to in Article 3.2.1 of the Rome-Floyd County, Georgia, Unified Land Development Code as of 2001.

For notations, references, conditions and other information see ReZDbReplacedMCP2.xlsx which is made a part of this Official Zoning Map by reference.
Adopted: 2001
Revised: 2022

Zoning Districts Maps
Rome-Floyd County, Georgia

Tax Map Index Number:

K12W

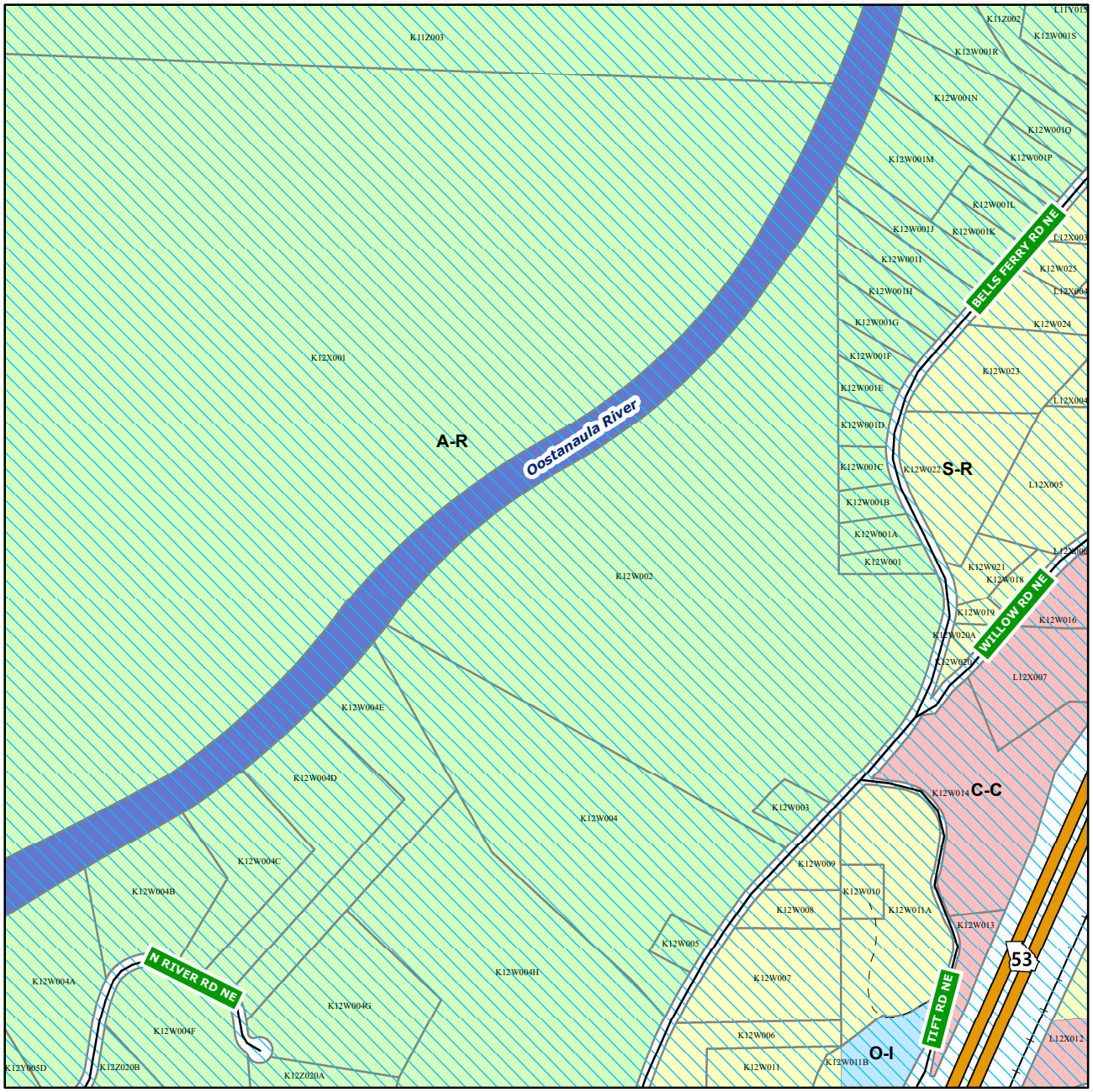

- A-R Agricultural Residential
- S-R Suburban Residential
- H-T-R High Density Traditional Residential
- L-T-R Low Density Traditional Residential
- D-R Duplex Residential
- M-R Multifamily Residential
- U-M-U Urban Mixed Use
- N-O-C Neighborhood Office Commercial
- O-I Office Institutional
- C-C Community Commercial
- C-B-C Central Business Commercial
- H-C General Heavy Commercial
- L-I Light Industrial
- H-I Heavy Industrial
- P-D Planned Development
- City Boundaries
- River Overlay Zoning
- Airport Overlay Zoning
- Lake/Pond
- River
- US Highway
- State Highway
- Local Road
- Railroad

1:9,000

0 500 1,000 1,500 2,000

Feet

Zoning Districts Maps
Rome-Floyd County, Georgia:
This is the Official Zoning Map(s)
referred to in Article 3.2.1 of the
Rome-Floyd County, Georgia,
Unified Land Development Code
as of 2001.

For notations, references, conditions
and other information see
ReZDbReplacedMCP2.xlsx
which is made a part of this
Official Zoning Map by reference.
Adopted: 2001
Revised: 2022

Zoning Districts Maps
Rome-Floyd County, Georgia

Tax Map Index Number:

K12X

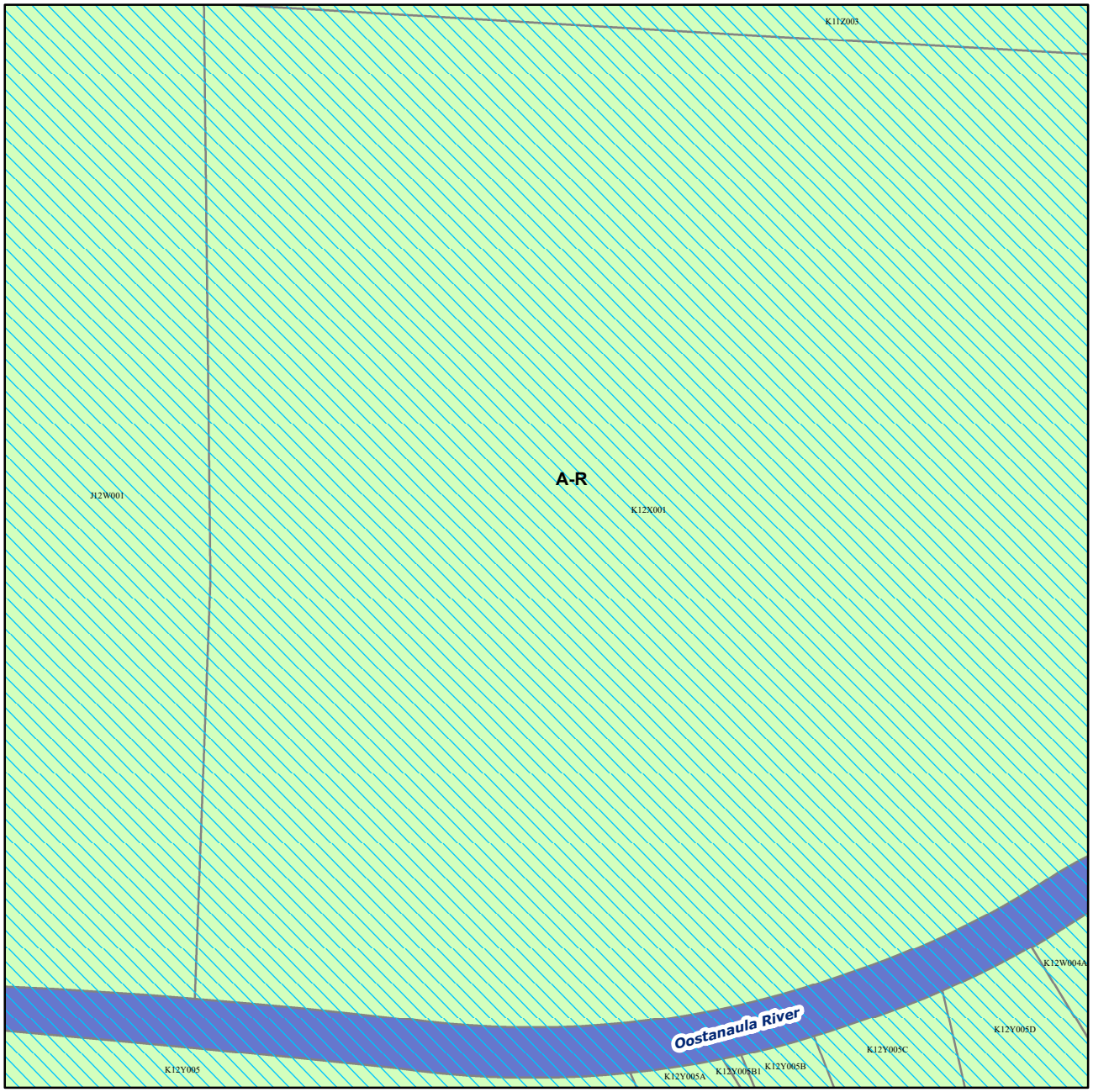

- A-R Agricultural Residential
- S-R Suburban Residential
- H-T-R High Density Traditional Residential
- L-T-R Low Density Traditional Residential
- D-R Duplex Residential
- M-R Multifamily Residential
- U-M-U Urban Mixed Use
- N-O-C Neighborhood Office Commercial
- O-I Office Institutional
- C-C Community Commercial
- C-B-C Central Business Commercial
- H-C General Heavy Commercial
- L-I Light Industrial
- H-I Heavy Industrial
- P-D Planned Development
- City Boundaries
- River Overlay Zoning
- Airport Overlay Zoning
- Lake/Pond
- River
- US Highway
- State Highway
- Local Road
- Railroad

1:9,000

0 500 1,000 1,500 2,000

Feet

Zoning Districts Maps
Rome-Floyd County, Georgia:
This is the Official Zoning Map(s) referred to in Article 3.2.1 of the Rome-Floyd County, Georgia, Unified Land Development Code as of 2001.

For notations, references, conditions and other information see ReZDbReplacedMCP2.xlsx which is made a part of this Official Zoning Map by reference.
Adopted: 2001
Revised: 2022

Zoning Districts Maps
Rome-Floyd County, Georgia

Tax Map Index Number:

K12Y

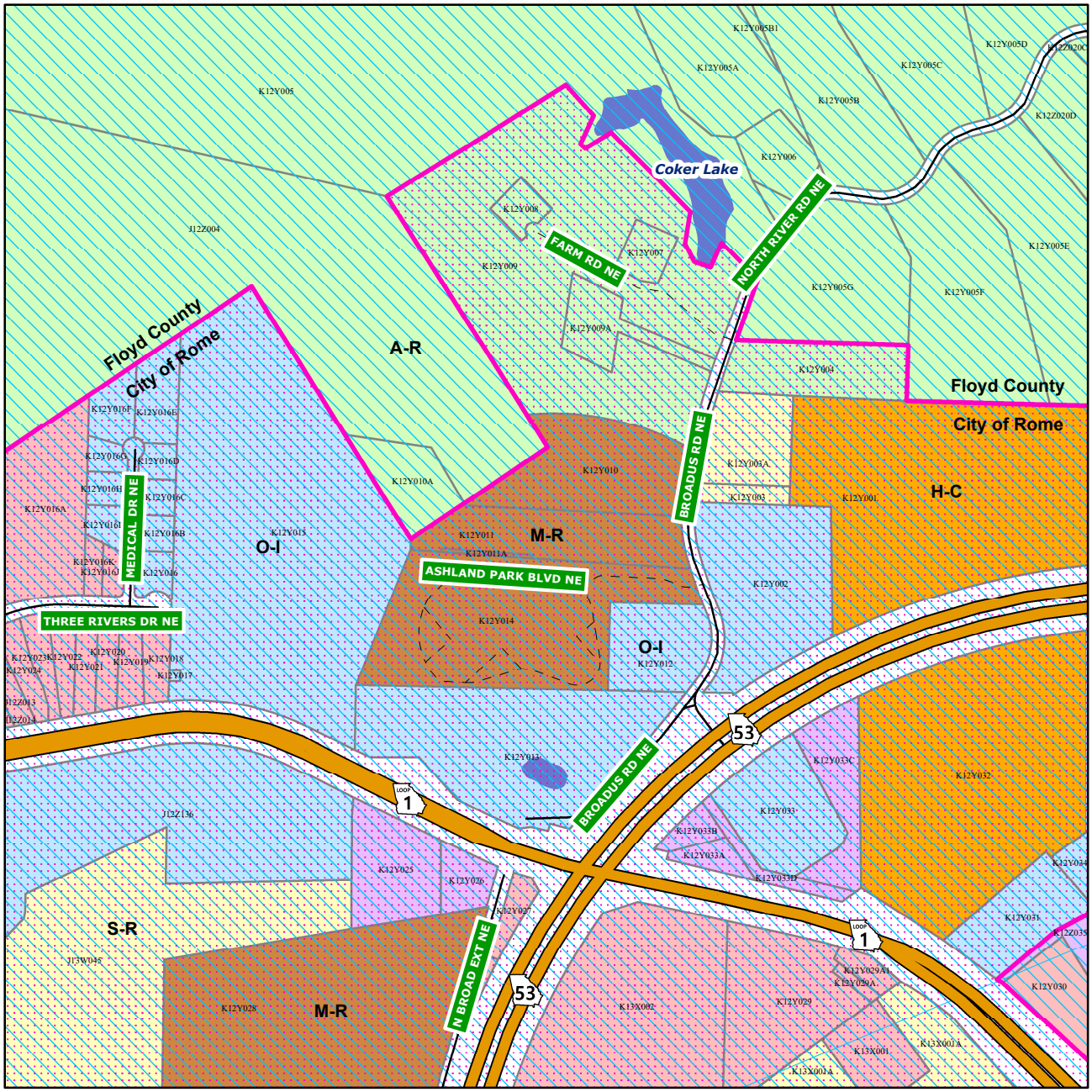

A-R Agricultural Residential	U-M-U Urban Mixed Use	L-I Light Industrial	Lake/Pond
S-R Suburban Residential	N-O-C Neighborhood Office Commercial	H-I Heavy Industrial	River
H-T-R High Density Traditional Residential	O-I Office Institutional	P-D Planned Development	US Highway
L-T-R Low Density Traditional Residential	C-C Community Commercial	City Boundaries	State Highway
D-R Duplex Residential	C-B-C Central Business Commercial	River Overlay Zoning	Local Road
M-R Multifamily Residential	H-C General Heavy Commercial	Airport Overlay Zoning	Railroad

1:9,000

0 500 1,000 1,500 2,000

Feet

Zoning Districts Maps
Rome-Floyd County, Georgia:
This is the Official Zoning Map(s) referred to in Article 3.2.1 of the Rome-Floyd County, Georgia, Unified Land Development Code as of 2001.

For notations, references, conditions and other information see ReZDbReplacedMCP2.xlsx which is made a part of this Official Zoning Map by reference.
Adopted: 2001
Revised: 2022

Zoning Districts Maps
Rome-Floyd County, Georgia

Tax Map Index Number:

K12Z

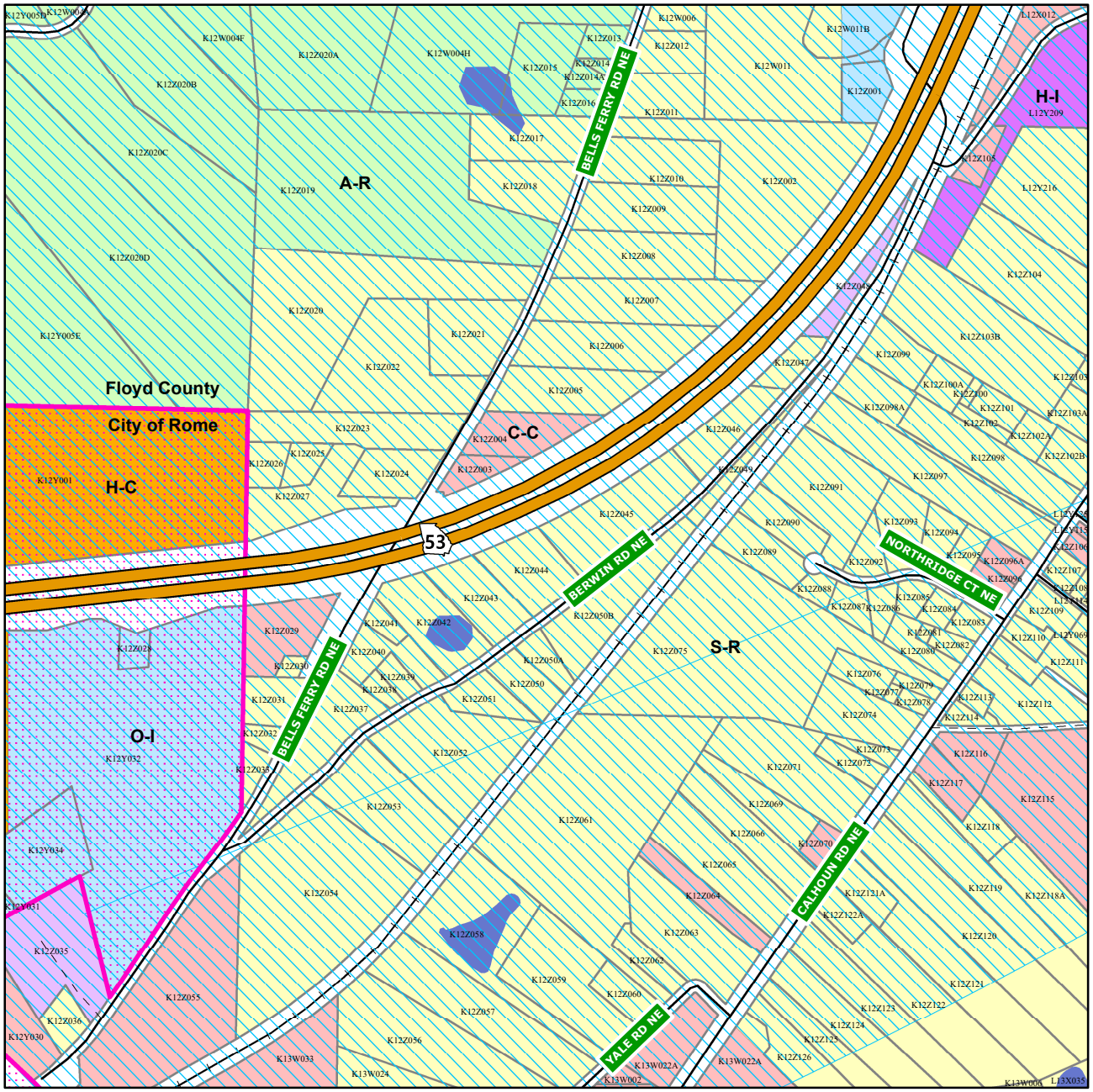

- A-R Agricultural Residential
- S-R Suburban Residential
- H-T-R High Density Traditional Residential
- L-T-R Low Density Traditional Residential
- D-R Duplex Residential
- M-R Multifamily Residential
- U-M-U Urban Mixed Use
- N-O-C Neighborhood Office Commercial
- O-I Office Institutional
- C-C Community Commercial
- C-B-C Central Business Commercial
- H-C General Heavy Commercial
- L-I Light Industrial
- H-I Heavy Industrial
- P-D Planned Development
- City Boundaries
- River Overlay Zoning
- Airport Overlay Zoning
- Lake/Pond
- River
- US Highway
- State Highway
- Local Road
- Railroad

1:9,000

0 500 1,000 1,500 2,000

Feet

Zoning Districts Maps
Rome-Floyd County, Georgia:
This is the Official Zoning Map(s) referred to in Article 3.2.1 of the Rome-Floyd County, Georgia, Unified Land Development Code as of 2001.

For notations, references, conditions and other information see ReZDbReplacedMCP2.xlsx which is made a part of this Official Zoning Map by reference.
Adopted: 2001
Revised: 2022

Zoning Districts Maps
Rome-Floyd County, Georgia

Tax Map Index Number:

K13W

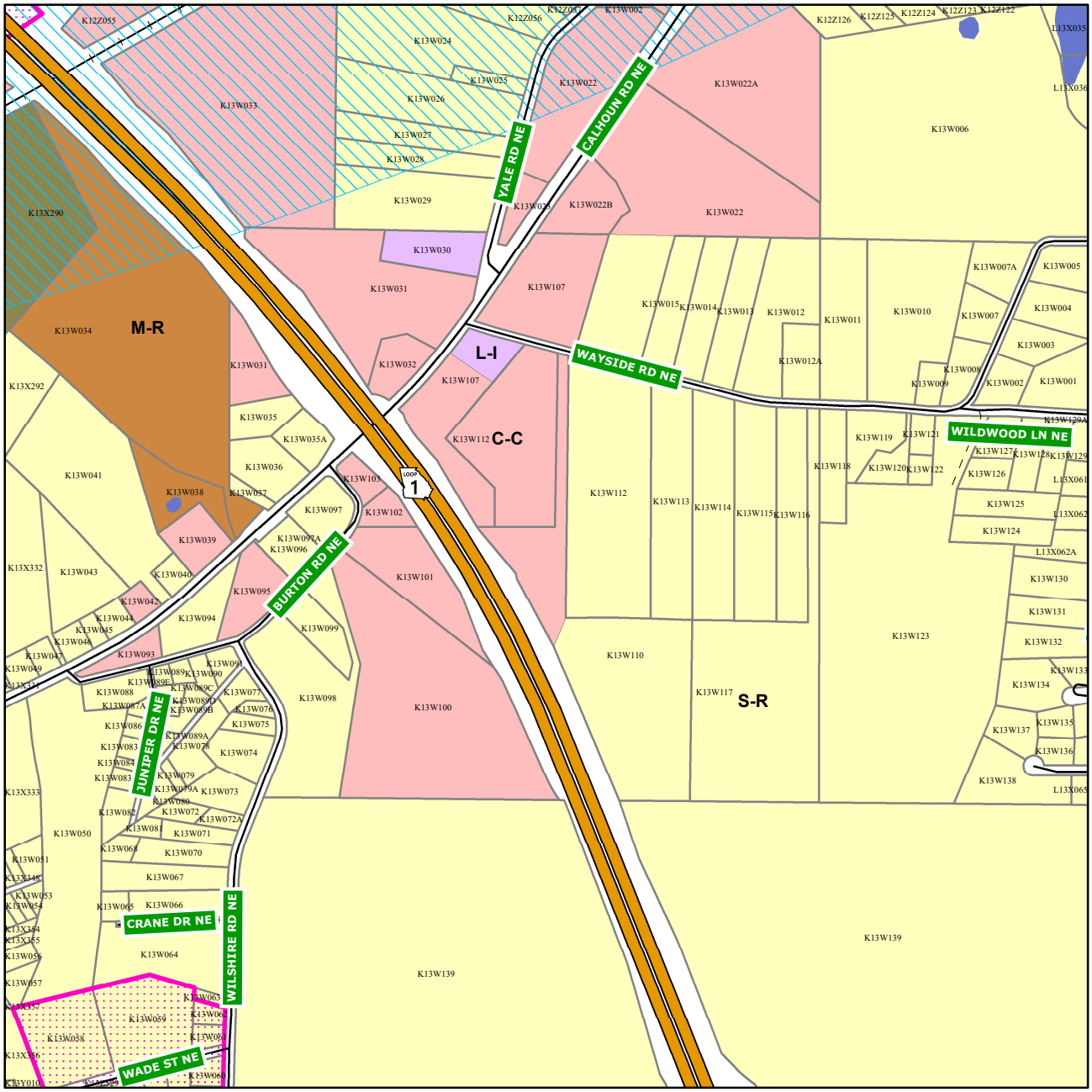

- A-R Agricultural Residential
- S-R Suburban Residential
- H-T-R High Density Traditional Residential
- L-T-R Low Density Traditional Residential
- D-R Duplex Residential
- M-R Multifamily Residential
- U-M-U Urban Mixed Use
- N-O-C Neighborhood Office Commercial
- O-I Office Institutional
- C-C Community Commercial
- C-B-C Central Business Commercial
- H-C General Heavy Commercial
- L-I Light Industrial
- H-I Heavy Industrial
- P-D Planned Development
- City Boundaries
- River Overlay Zoning
- Airport Overlay Zoning
- Lake/Pond
- River
- US Highway
- State Highway
- Local Road
- Railroad

1:9,000

0 500 1,000 1,500 2,000

Feet

Zoning Districts Maps
Rome-Floyd County, Georgia:
This is the Official Zoning Map(s) referred to in Article 3.2.1 of the Rome-Floyd County, Georgia, Unified Land Development Code as of 2001.

For notations, references, conditions and other information see ReZDbReplacedMCP2.xlsx which is made a part of this Official Zoning Map by reference.
Adopted: 2001
Revised: 2022

Zoning Districts Maps
Rome-Floyd County, Georgia

Tax Map Index Number:

K13X

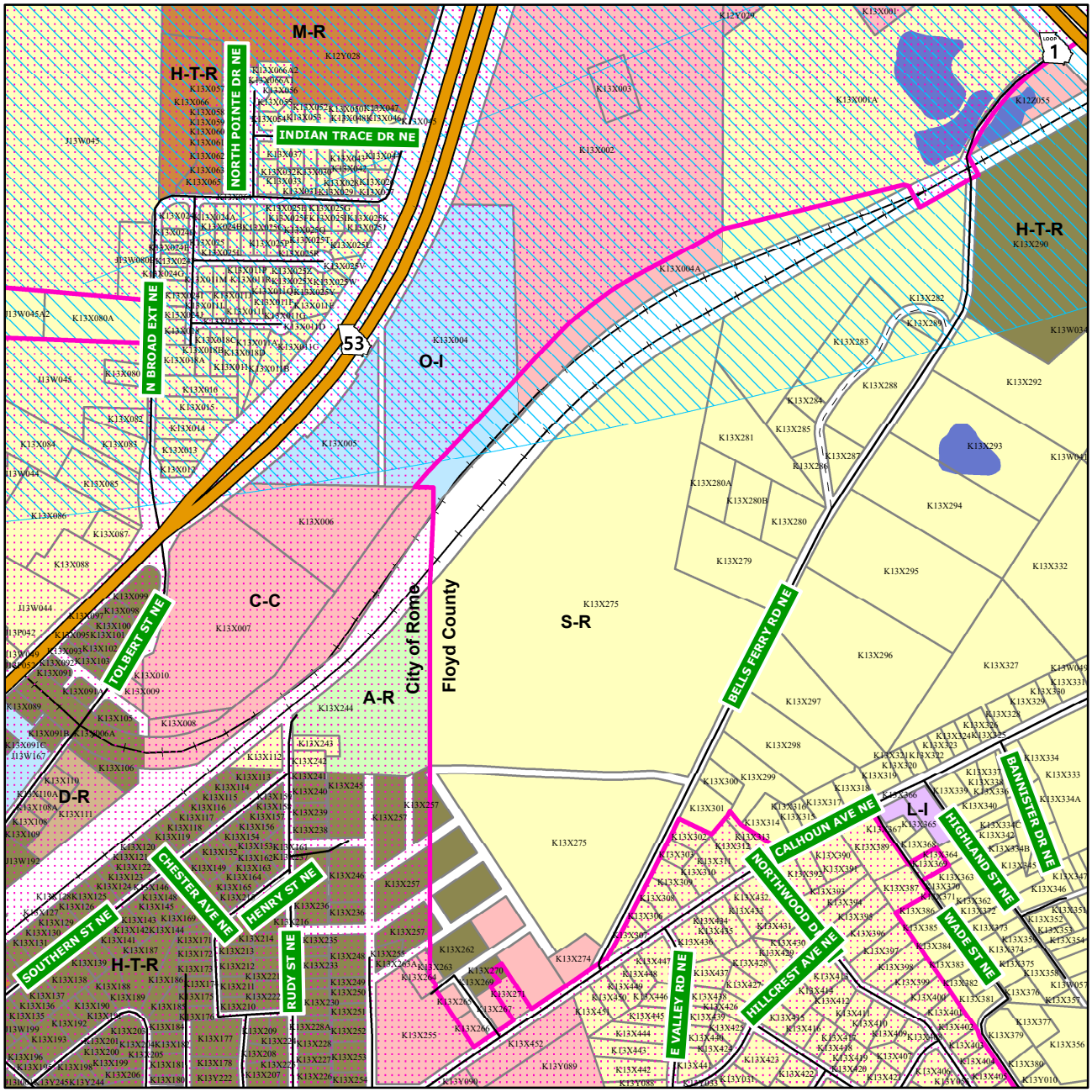

- A-R Agricultural Residential
- S-R Suburban Residential
- H-T-R High Density Traditional Residential
- L-T-R Low Density Traditional Residential
- D-R Duplex Residential
- M-R Multifamily Residential
- U-M-U Urban Mixed Use
- N-O-C Neighborhood Office Commercial
- O-I Office Institutional
- C-C Community Commercial
- C-B-C Central Business Commercial
- H-C General Heavy Commercial
- L-I Light Industrial
- H-I Heavy Industrial
- P-D Planned Development
- City Boundaries
- River Overlay Zoning
- Airport Overlay Zoning
- Lake/Pond
- River
- US Highway
- State Highway
- Local Road
- Railroad

1:9,000

0 500 1,000 1,500 2,000

Feet

Zoning Districts Maps
Rome-Floyd County, Georgia:
This is the Official Zoning Map(s) referred to in Article 3.2.1 of the Rome-Floyd County, Georgia, Unified Land Development Code as of 2001.

For notations, references, conditions and other information see ReZDbReplacedMCP2.xlsx which is made a part of this Official Zoning Map by reference.
Adopted: 2001
Revised: 2022

Zoning Districts Maps
Rome-Floyd County, Georgia

Tax Map Index Number:

K13Y

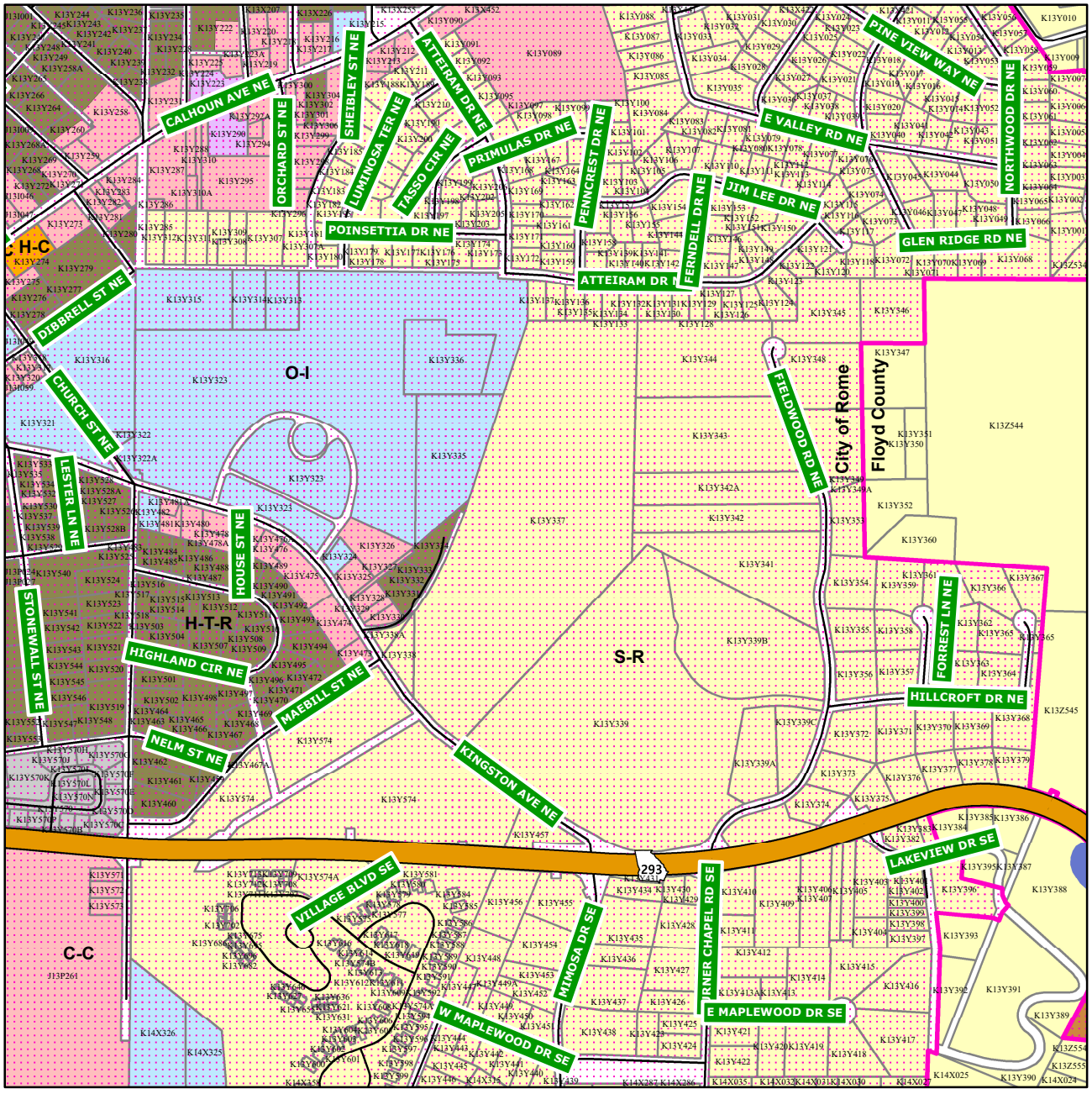

- A-R Agricultural Residential
- S-R Suburban Residential
- H-T-R High Density Traditional Residential
- L-T-R Low Density Traditional Residential
- D-R Duplex Residential
- M-R Multifamily Residential
- U-M-U Urban Mixed Use
- N-O-C Neighborhood Office Commercial
- O-I Office Institutional
- C-C Community Commercial
- C-B-C Central Business Commercial
- H-C General Heavy Commercial
- L-I Light Industrial
- H-I Heavy Industrial
- P-D Planned Development
- City Boundaries
- River Overlay Zoning
- Airport Overlay Zoning
- Lake/Pond
- River
- US Highway
- State Highway
- Local Road
- Railroad

1:9,000

0 500 1,000 1,500 2,000

Feet

Zoning Districts Maps
Rome-Floyd County, Georgia:
This is the Official Zoning Map(s) referred to in Article 3.2.1 of the Rome-Floyd County, Georgia, Unified Land Development Code as of 2001.

For notations, references, conditions and other information see ReZDbReplacedMCP2.xlsx which is made a part of this Official Zoning Map by reference.
Adopted: 2001
Revised: 2022

Zoning Districts Maps
Rome-Floyd County, Georgia

Tax Map Index Number:

K13Z

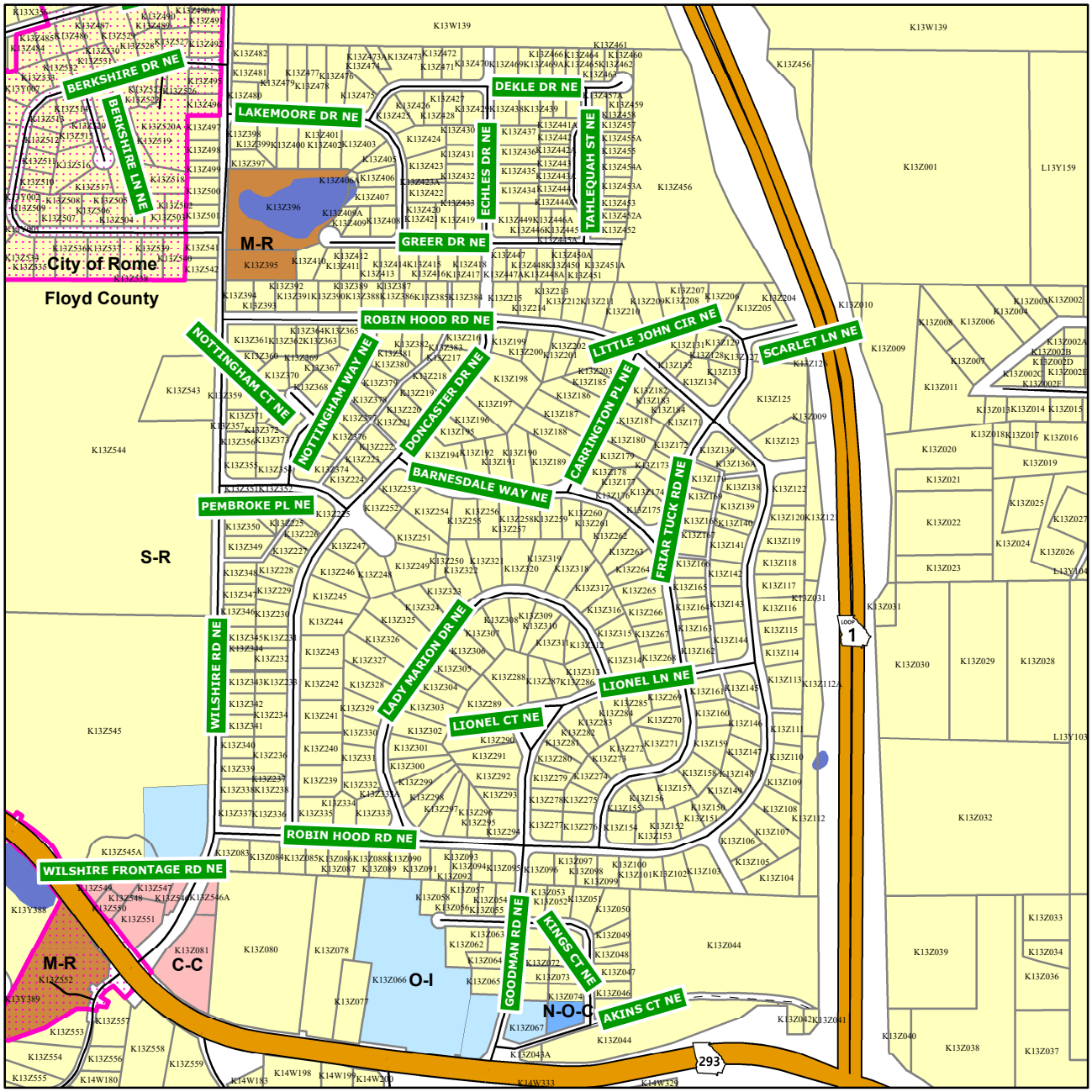

- A-R Agricultural Residential
- S-R Suburban Residential
- H-T-R High Density Traditional Residential
- L-T-R Low Density Traditional Residential
- D-R Duplex Residential
- M-R Multifamily Residential
- U-M-U Urban Mixed Use
- N-O-C Neighborhood Office Commercial
- O-I Office Institutional
- C-C Community Commercial
- C-B-C Central Business Commercial
- H-C General Heavy Commercial
- L-I Light Industrial
- H-I Heavy Industrial
- P-D Planned Development
- City Boundaries
- River Overlay Zoning
- Airport Overlay Zoning
- Lake/Pond
- River
- US Highway
- State Highway
- Local Road
- Railroad

1:9,000

0 500 1,000 1,500 2,000

Feet

Zoning Districts Maps
Rome-Floyd County, Georgia:
This is the Official Zoning Map(s) referred to in Article 3.2.1 of the Rome-Floyd County, Georgia, Unified Land Development Code as of 2001.

For notations, references, conditions and other information see ReZDbReplacedMCP2.xlsx which is made a part of this Official Zoning Map by reference.
Adopted: 2001
Revised: 2022

Zoning Districts Maps
Rome-Floyd County, Georgia

Tax Map Index Number:

K14W

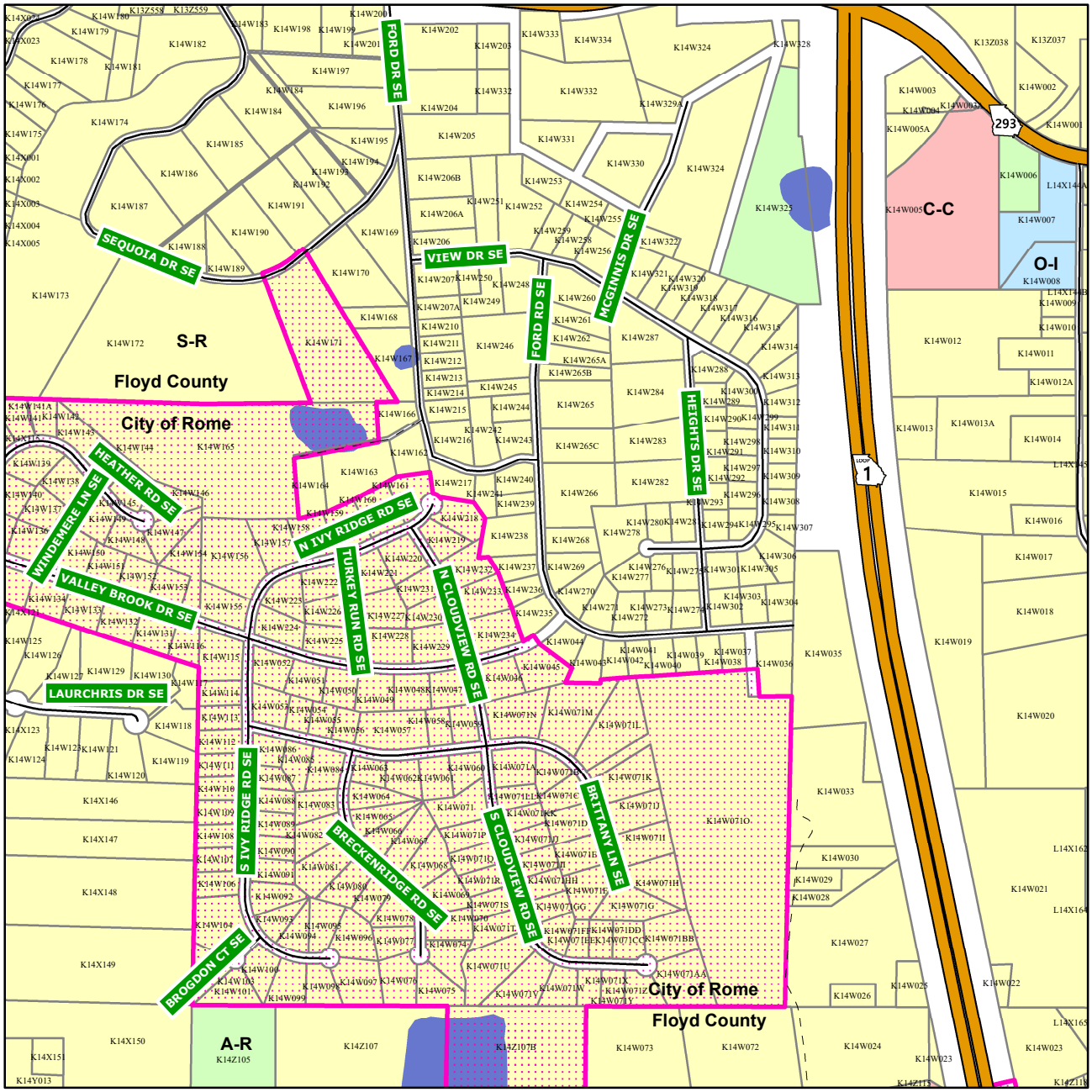

- A-R Agricultural Residential
- S-R Suburban Residential
- H-T-R High Density Traditional Residential
- L-T-R Low Density Traditional Residential
- D-R Duplex Residential
- M-R Multifamily Residential
- U-M-U Urban Mixed Use
- N-O-C Neighborhood Office Commercial
- O-I Office Institutional
- C-C Community Commercial
- C-B-C Central Business Commercial
- H-C General Heavy Commercial
- L-I Light Industrial
- H-I Heavy Industrial
- P-D Planned Development
- City Boundaries
- River Overlay Zoning
- Airport Overlay Zoning
- Lake/Pond
- River
- US Highway
- State Highway
- Local Road
- Railroad

1:9,000

0 500 1,000 1,500 2,000

Feet

Zoning Districts Maps
Rome-Floyd County, Georgia:
This is the Official Zoning Map(s) referred to in Article 3.2.1 of the Rome-Floyd County, Georgia, Unified Land Development Code as of 2001.

For notations, references, conditions and other information see ReZDbReplacedMCP2.xlsx which is made a part of this Official Zoning Map by reference.
Adopted: 2001
Revised: 2022

Zoning Districts Maps
Rome-Floyd County, Georgia

Tax Map Index Number:

K14X

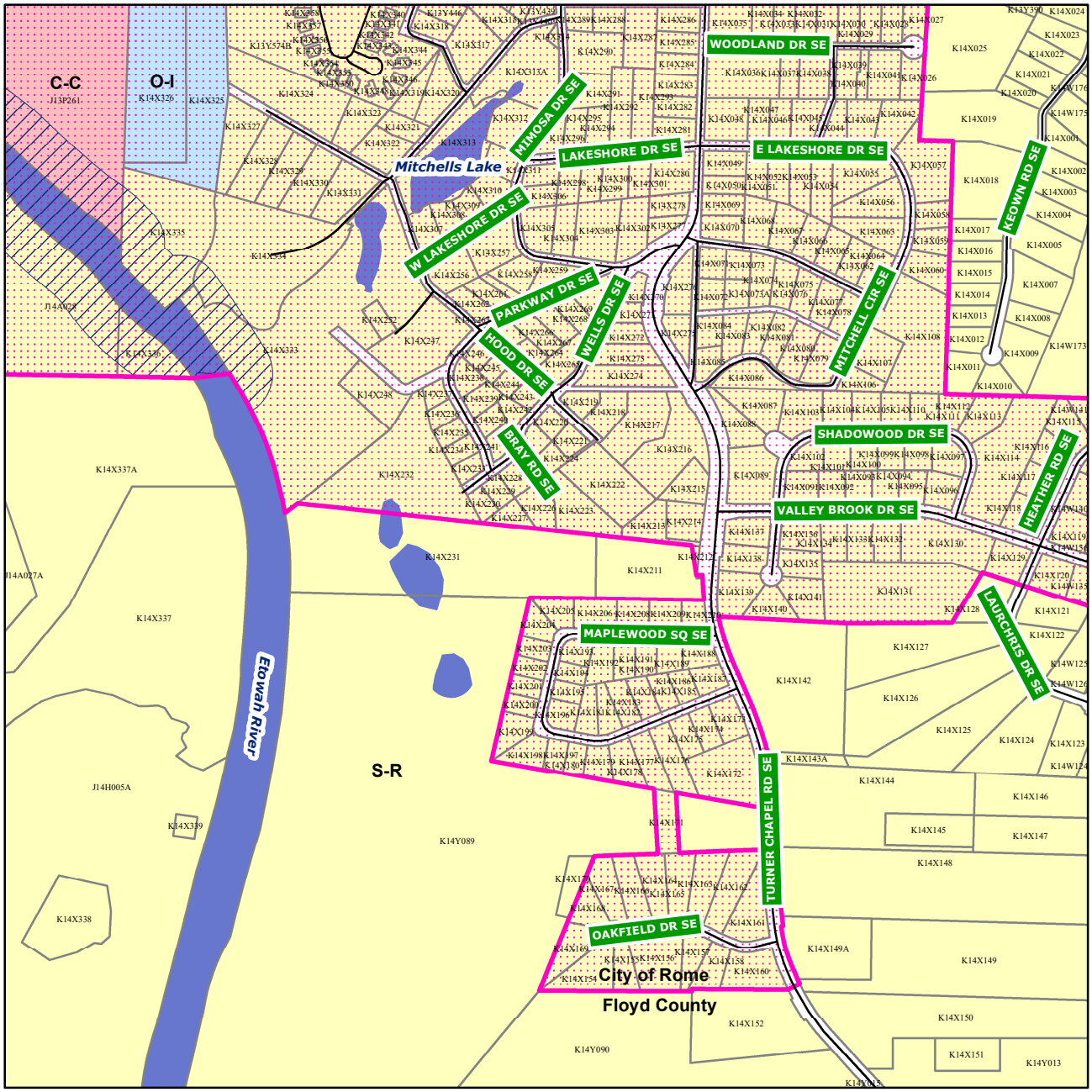

- A-R Agricultural Residential
- S-R Suburban Residential
- H-T-R High Density Traditional Residential
- L-T-R Low Density Traditional Residential
- D-R Duplex Residential
- M-R Multifamily Residential
- U-M-U Urban Mixed Use
- N-O-C Neighborhood Office Commercial
- O-I Office Institutional
- C-C Community Commercial
- C-B-C Central Business Commercial
- H-C General Heavy Commercial
- L-I Light Industrial
- H-I Heavy Industrial
- P-D Planned Development
- City Boundaries
- River Overlay Zoning
- Airport Overlay Zoning
- Lake/Pond
- River
- US Highway
- State Highway
- Local Road
- Railroad

1:9,000

0 500 1,000 1,500 2,000

Feet

Zoning Districts Maps
Rome-Floyd County, Georgia:
This is the Official Zoning Map(s) referred to in Article 3.2.1 of the Rome-Floyd County, Georgia, Unified Land Development Code as of 2001.

For notations, references, conditions and other information see ReZDbReplacedMCP2.xlsx which is made a part of this Official Zoning Map by reference.
Adopted: 2001
Revised: 2022

Zoning Districts Maps
Rome-Floyd County, Georgia

Tax Map Index Number:

K14Y

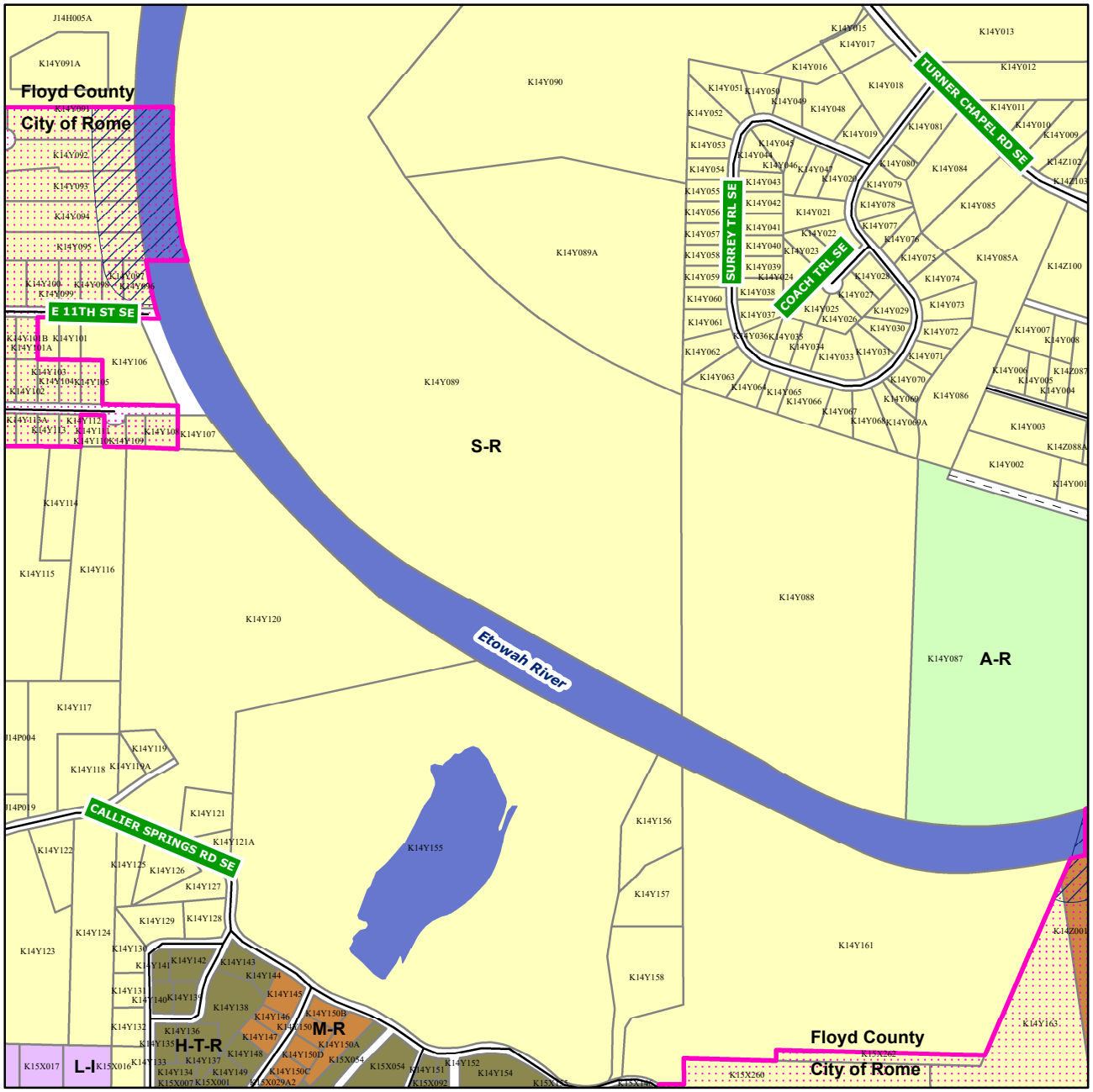

- A-R Agricultural Residential
- S-R Suburban Residential
- H-T-R High Density Traditional Residential
- L-T-R Low Density Traditional Residential
- D-R Duplex Residential
- M-R Multifamily Residential
- U-M-U Urban Mixed Use
- N-O-C Neighborhood Office Commercial
- O-I Office Institutional
- C-C Community Commercial
- C-B-C Central Business Commercial
- H-C General Heavy Commercial
- L-I Light Industrial
- H-I Heavy Industrial
- P-D Planned Development
- City Boundaries
- River Overlay Zoning
- Airport Overlay Zoning
- Lake/Pond
- River
- US Highway
- State Highway
- Local Road
- Railroad

1:9,000

0 500 1,000 1,500 2,000

Feet

Zoning Districts Maps
Rome-Floyd County, Georgia:
This is the Official Zoning Map(s) referred to in Article 3.2.1 of the Rome-Floyd County, Georgia, Unified Land Development Code as of 2001.

For notations, references, conditions and other information see ReZDbReplacedMCP2.xlsx which is made a part of this Official Zoning Map by reference.
Adopted: 2001
Revised: 2022

Zoning Districts Maps
Rome-Floyd County, Georgia

Tax Map Index Number:

K14Z

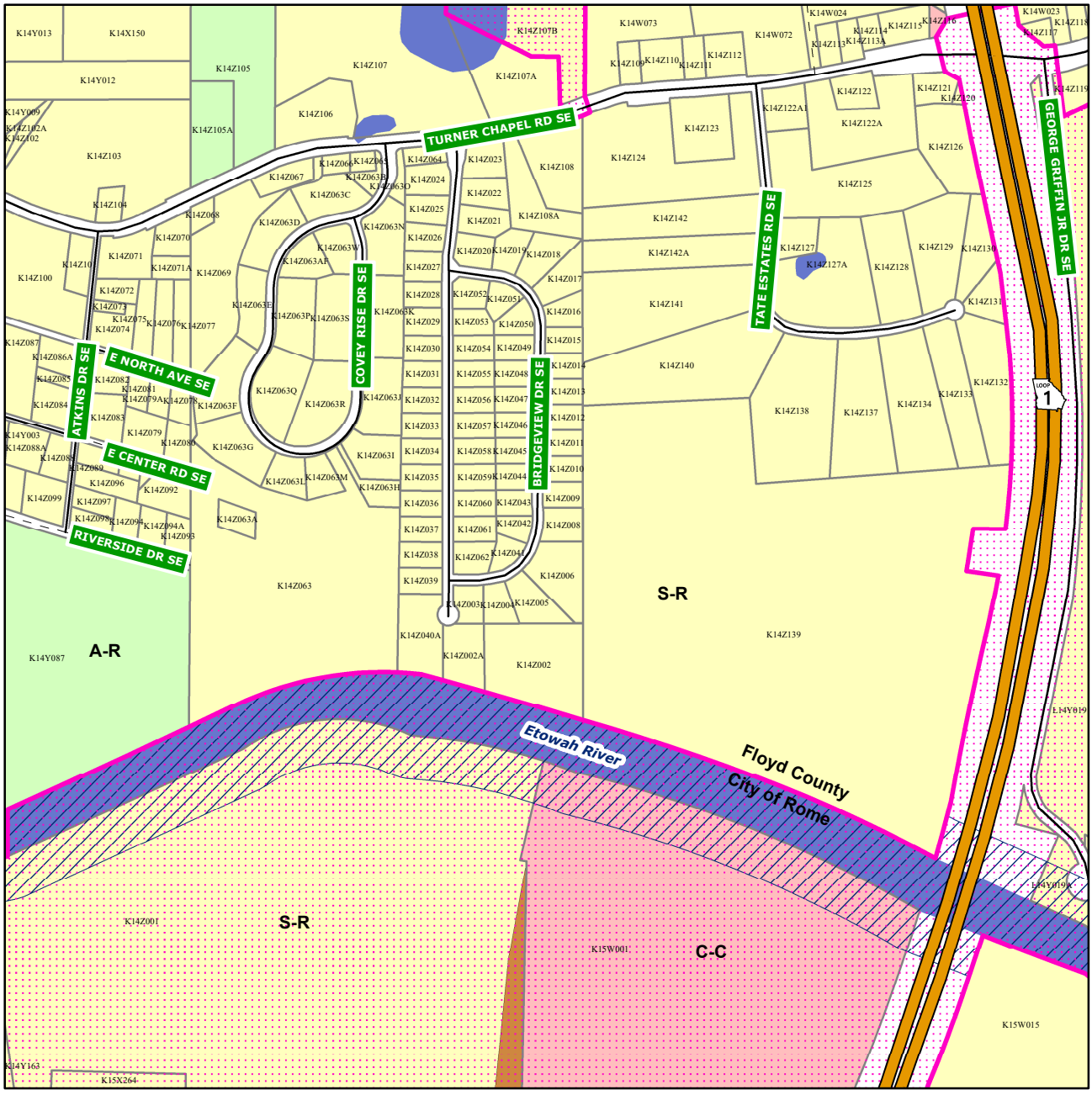

- A-R Agricultural Residential
- S-R Suburban Residential
- H-T-R High Density Traditional Residential
- L-T-R Low Density Traditional Residential
- D-R Duplex Residential
- M-R Multifamily Residential
- U-M-U Urban Mixed Use
- N-O-C Neighborhood Office Commercial
- O-I Office Institutional
- C-C Community Commercial
- C-B-C Central Business Commercial
- H-C General Heavy Commercial
- L-I Light Industrial
- H-I Heavy Industrial
- P-D Planned Development
- City Boundaries
- River Overlay Zoning
- Airport Overlay Zoning
- Lake/Pond
- River
- US Highway
- State Highway
- Local Road
- Railroad

1:9,000

0 500 1,000 1,500 2,000

Feet

Zoning Districts Maps
Rome-Floyd County, Georgia:
This is the Official Zoning Map(s) referred to in Article 3.2.1 of the Rome-Floyd County, Georgia, Unified Land Development Code as of 2001.

For notations, references, conditions and other information see ReZDbReplacedMCP2.xlsx which is made a part of this Official Zoning Map by reference.
Adopted: 2001
Revised: 2022

Zoning Districts Maps
Rome-Floyd County, Georgia

Tax Map Index Number:

K15W

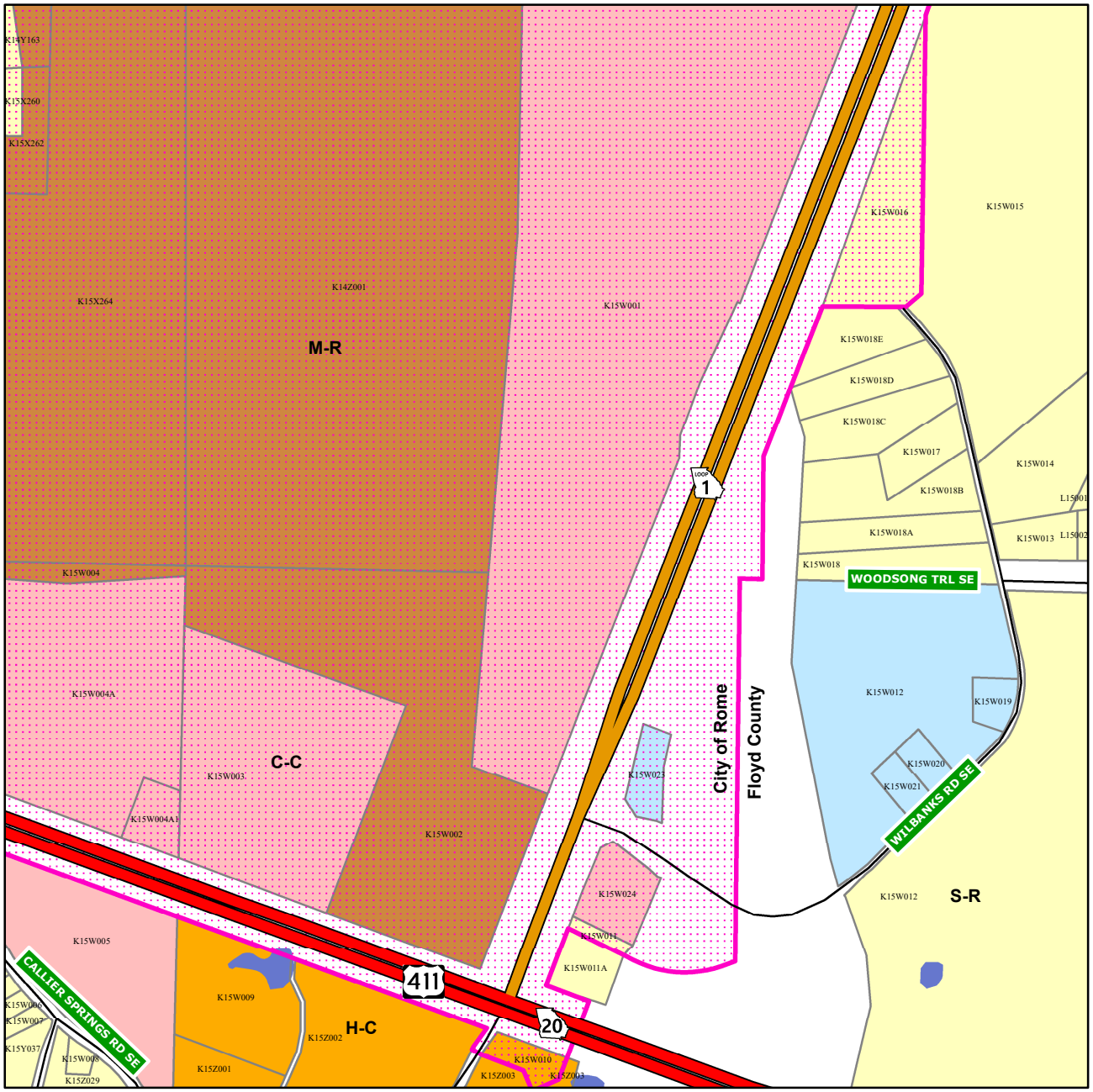

- A-R Agricultural Residential
- S-R Suburban Residential
- H-T-R High Density Traditional Residential
- L-T-R Low Density Traditional Residential
- D-R Duplex Residential
- M-R Multifamily Residential
- U-M-U Urban Mixed Use
- N-O-C Neighborhood Office Commercial
- O-I Office Institutional
- C-C Community Commercial
- C-B-C Central Business Commercial
- H-C General Heavy Commercial
- L-I Light Industrial
- H-I Heavy Industrial
- P-D Planned Development
- City Boundaries
- River Overlay Zoning
- Airport Overlay Zoning
- Lake/Pond
- River
- US Highway
- State Highway
- Local Road
- Railroad

1:9,000

0 500 1,000 1,500 2,000

Feet

Zoning Districts Maps
Rome-Floyd County, Georgia:
This is the Official Zoning Map(s) referred to in Article 3.2.1 of the Rome-Floyd County, Georgia, Unified Land Development Code as of 2001.

For notations, references, conditions and other information see ReZDbReplacedMCP2.xlsx which is made a part of this Official Zoning Map by reference.
Adopted: 2001
Revised: 2022

Zoning Districts Maps
Rome-Floyd County, Georgia

Tax Map Index Number:

K15X

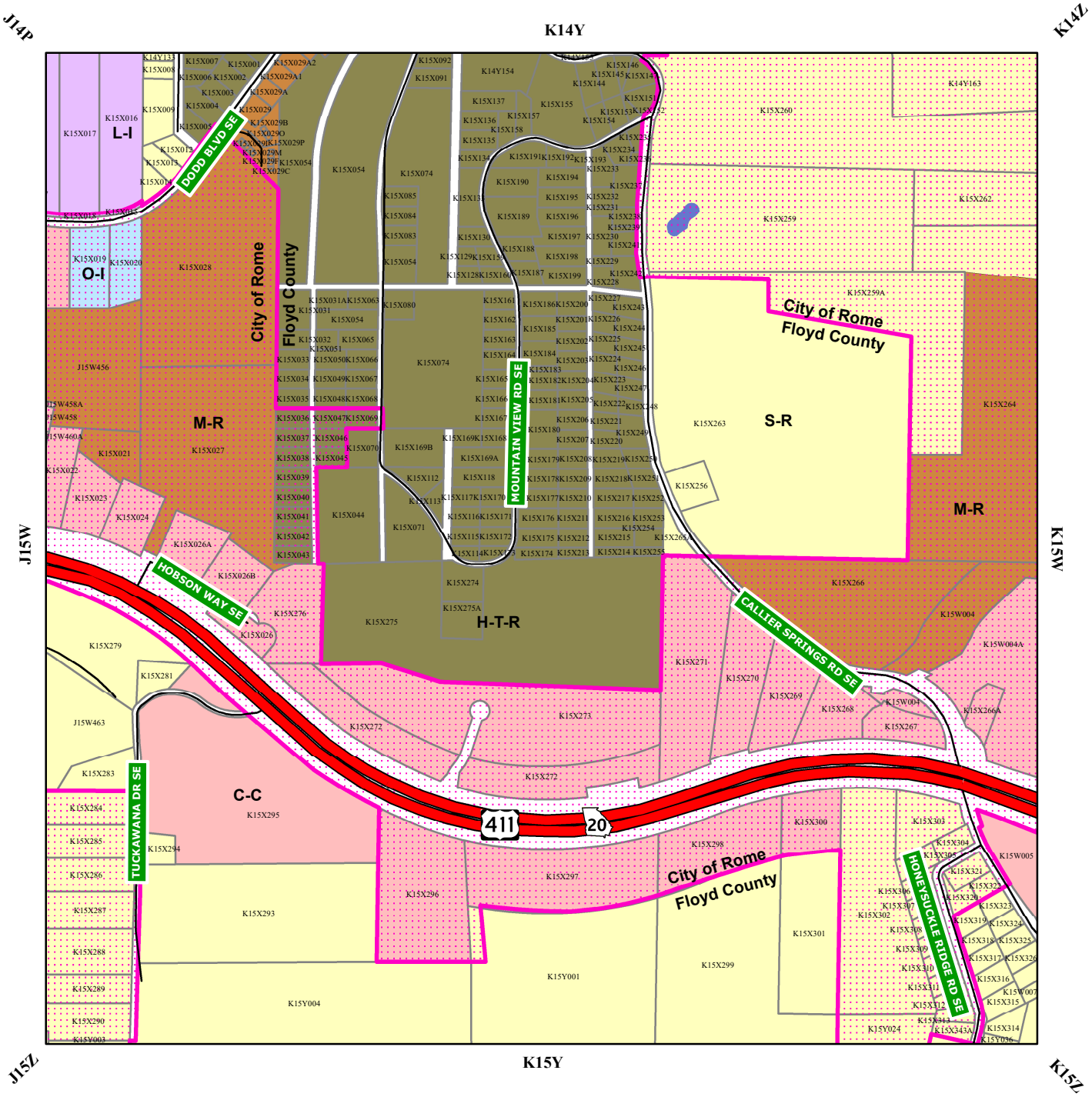

- A-R Agricultural Residential
- S-R Suburban Residential
- H-T-R High Density Traditional Residential
- L-T-R Low Density Traditional Residential
- D-R Duplex Residential
- M-R Multifamily Residential
- U-M-U Urban Mixed Use
- N-O-C Neighborhood Office Commercial
- O-I Office Institutional
- C-C Community Commercial
- C-B-C Central Business Commercial
- H-C General Heavy Commercial
- L-I Light Industrial
- H-I Heavy Industrial
- P-D Planned Development
- City Boundaries
- River Overlay Zoning
- Airport Overlay Zoning
- Lake/Pond
- River
- US Highway
- State Highway
- Local Road
- Railroad

1:9,000

0 500 1,000 1,500 2,000

Feet

Zoning Districts Maps
Rome-Floyd County, Georgia:
This is the Official Zoning Map(s) referred to in Article 3.2.1 of the Rome-Floyd County, Georgia, Unified Land Development Code as of 2001.

For notations, references, conditions and other information see ReZDbReplacedMCP2.xlsx which is made a part of this Official Zoning Map by reference.
Adopted: 2001
Revised: 2022

Zoning Districts Maps
Rome-Floyd County, Georgia

Tax Map Index Number:

K15Y

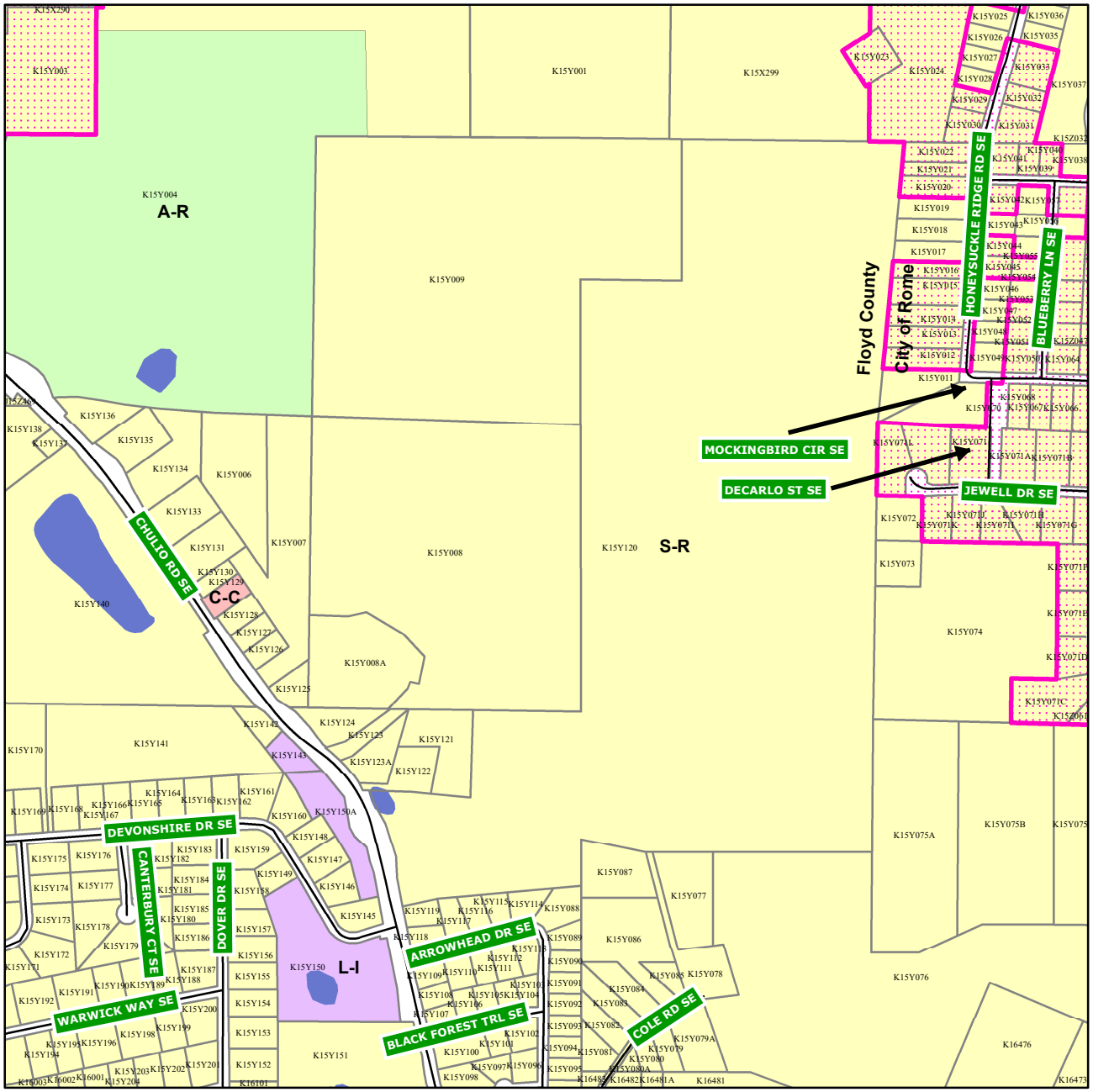

- A-R Agricultural Residential
- S-R Suburban Residential
- H-T-R High Density Traditional Residential
- L-T-R Low Density Traditional Residential
- D-R Duplex Residential
- M-R Multifamily Residential
- U-M-U Urban Mixed Use
- N-O-C Neighborhood Office Commercial
- O-I Office Institutional
- C-C Community Commercial
- C-B-C Central Business Commercial
- H-C General Heavy Commercial
- L-I Light Industrial
- H-I Heavy Industrial
- P-D Planned Development
- City Boundaries
- River Overlay Zoning
- Airport Overlay Zoning
- Lake/Pond
- River
- US Highway
- State Highway
- Local Road
- Railroad

1:9,000

0 500 1,000 1,500 2,000

Feet

Zoning Districts Maps
Rome-Floyd County, Georgia:
This is the Official Zoning Map(s) referred to in Article 3.2.1 of the Rome-Floyd County, Georgia, Unified Land Development Code as of 2001.

For notations, references, conditions and other information see ReZDbReplacedMCP2.xlsx which is made a part of this Official Zoning Map by reference.
Adopted: 2001
Revised: 2022

Zoning Districts Maps
Rome-Floyd County, Georgia

Tax Map Index Number:

K15Z

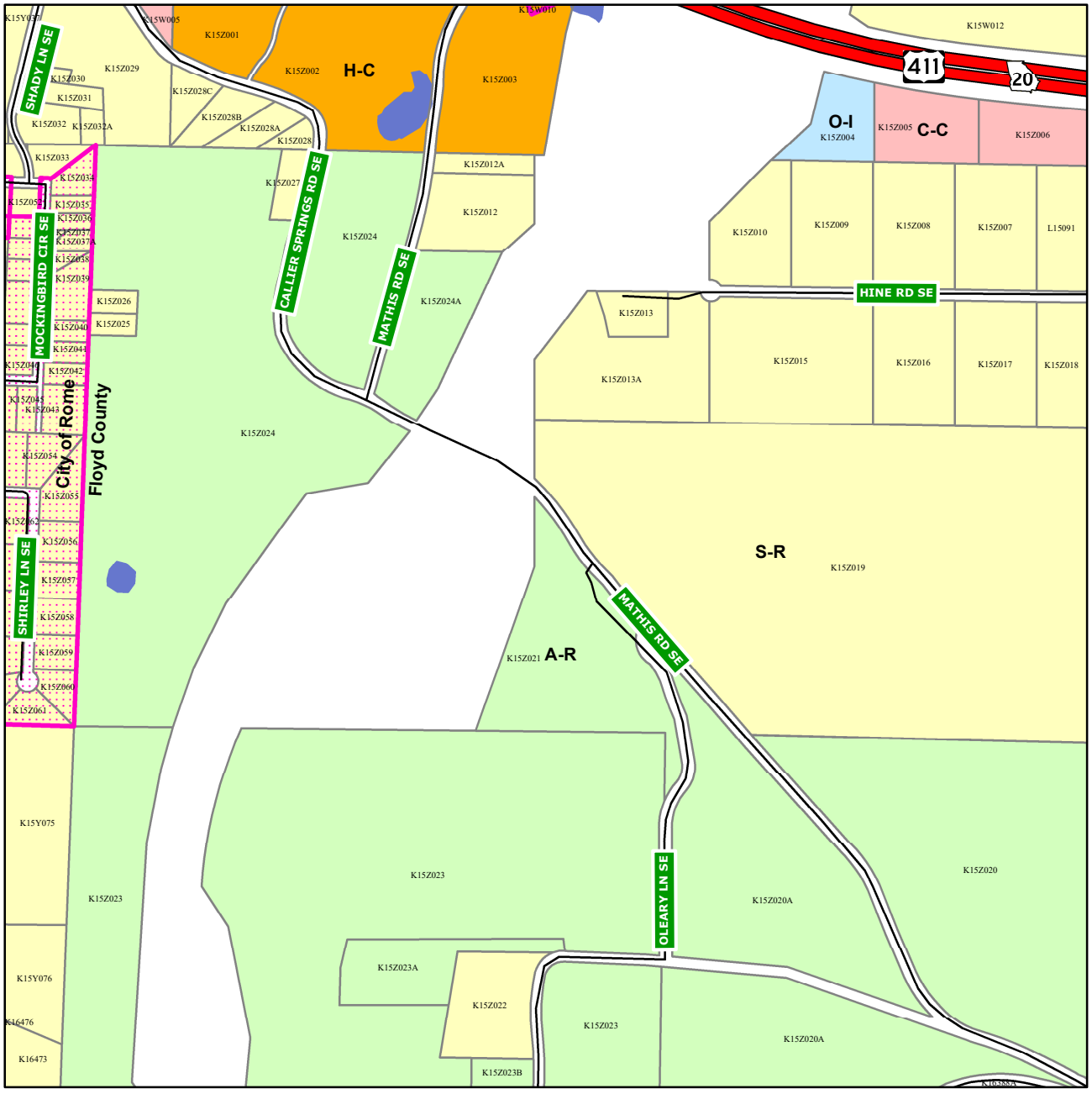

- A-R Agricultural Residential
- S-R Suburban Residential
- H-T-R High Density Traditional Residential
- L-T-R Low Density Traditional Residential
- D-R Duplex Residential
- M-R Multifamily Residential
- U-M-U Urban Mixed Use
- N-O-C Neighborhood Office Commercial
- O-I Office Institutional
- C-C Community Commercial
- C-B-C Central Business Commercial
- H-C General Heavy Commercial
- L-I Light Industrial
- H-I Heavy Industrial
- P-D Planned Development
- City Boundaries
- River Overlay Zoning
- Airport Overlay Zoning
- Lake/Pond
- River
- US Highway
- State Highway
- Local Road
- Railroad

1:9,000

0 500 1,000 1,500 2,000

Feet

Zoning Districts Maps
Rome-Floyd County, Georgia:
This is the Official Zoning Map(s) referred to in Article 3.2.1 of the Rome-Floyd County, Georgia, Unified Land Development Code as of 2001.

For notations, references, conditions and other information see ReZDbReplacedMCP2.xlsx which is made a part of this Official Zoning Map by reference.
Adopted: 2001
Revised: 2022

Zoning Districts Maps
Rome-Floyd County, Georgia

Tax Map Index Number:

K16

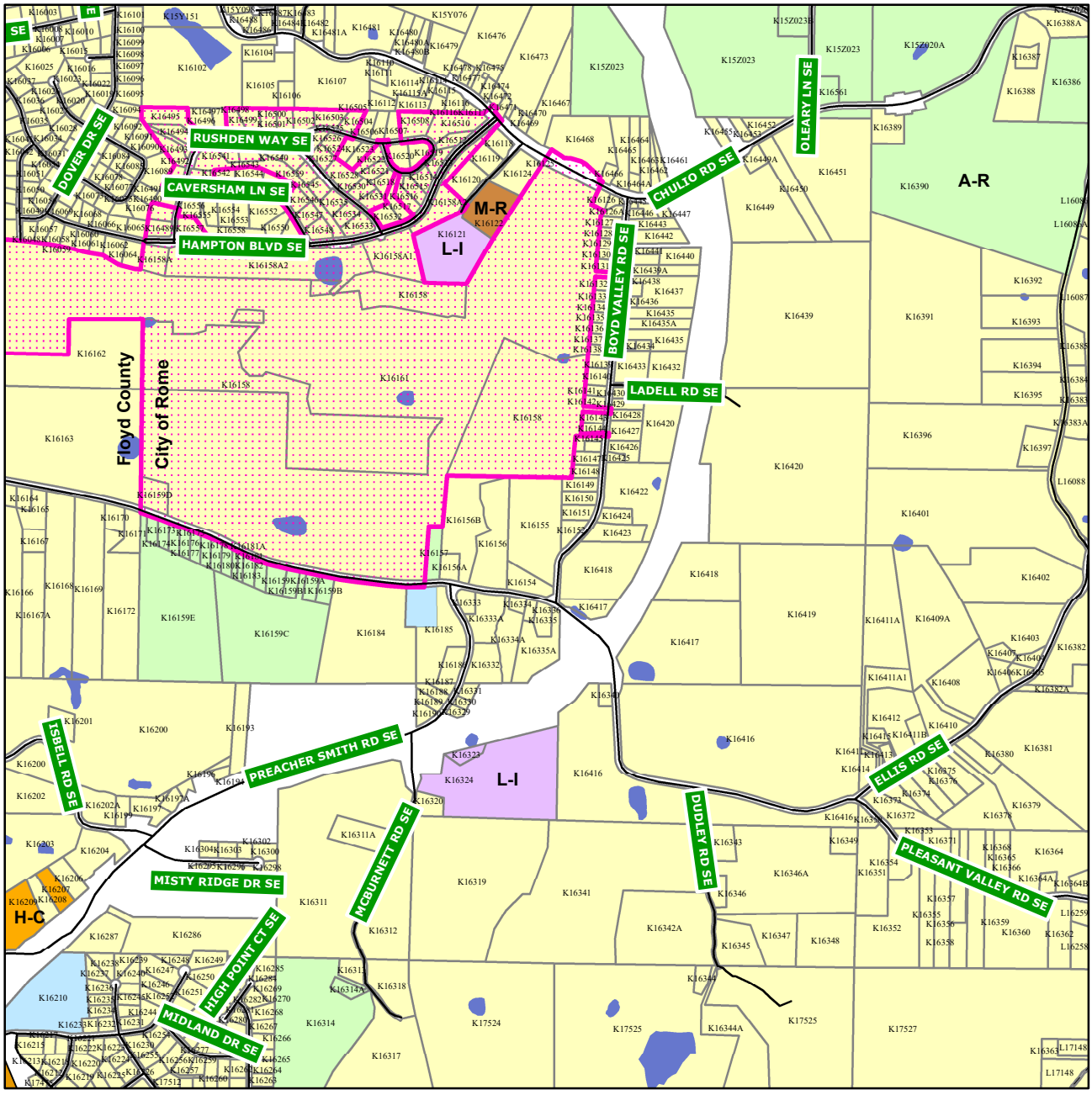

- A-R Agricultural Residential
- S-R Suburban Residential
- H-T-R High Density Traditional Residential
- L-T-R Low Density Traditional Residential
- D-R Duplex Residential
- M-R Multifamily Residential
- U-M-U Urban Mixed Use
- N-O-C Neighborhood Office Commercial
- O-I Office Institutional
- C-C Community Commercial
- C-B-C Central Business Commercial
- H-C General Heavy Commercial
- L-I Light Industrial
- H-I Heavy Industrial
- P-D Planned Development
- City Boundaries
- River Overlay Zoning
- Airport Overlay Zoning
- Lake/Pond
- River
- US Highway
- State Highway
- Local Road
- Railroad

1:18,000

0 1,000 2,000 3,000 4,000

Feet

Zoning Districts Maps
Rome-Floyd County, Georgia:
This is the Official Zoning Map(s) referred to in Article 3.2.1 of the Rome-Floyd County, Georgia, Unified Land Development Code as of 2001.

For notations, references, conditions and other information see ReZDbReplacedMCP2.xlsx which is made a part of this Official Zoning Map by reference.
Adopted: 2001
Revised: 2022

Zoning Districts Maps
Rome-Floyd County, Georgia

Tax Map Index Number:

K17

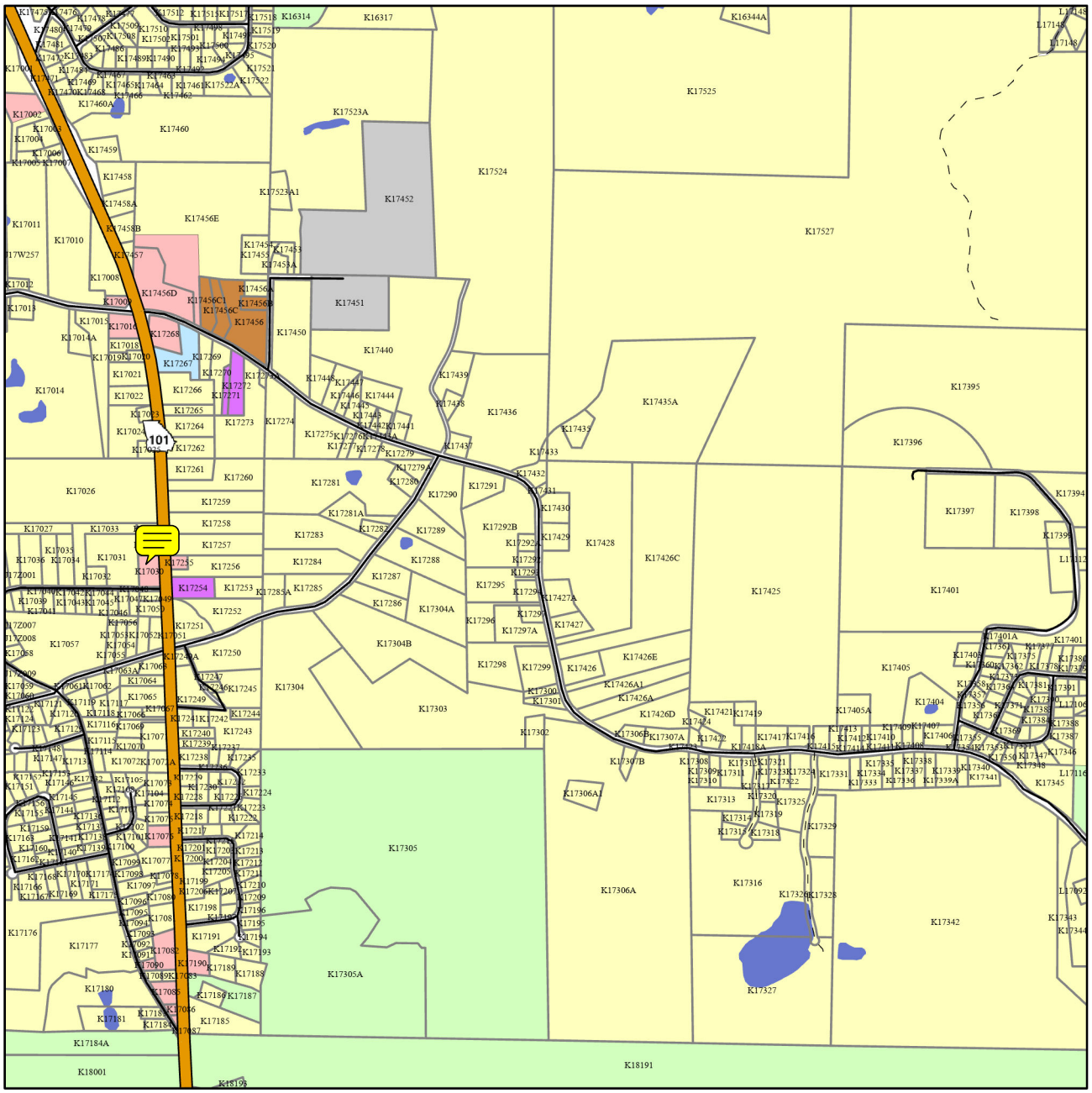

- A-R Agricultural Residential
- S-R Suburban Residential
- H-T-R High Density Traditional Residential
- L-T-R Low Density Traditional Residential
- D-R Duplex Residential
- M-R Multifamily Residential
- U-M-U Urban Mixed Use
- N-O-C Neighborhood Office Commercial
- O-I Office Institutional
- C-C Community Commercial
- C-B-C Central Business Commercial
- H-C General Heavy Commercial
- L-I Light Industrial
- H-I Heavy Industrial
- P-D Planned Development
- City Boundaries
- River Overlay Zoning
- Airport Overlay Zoning
- Lake/Pond
- River
- US Highway
- State Highway
- Local Road
- Railroad

1:18,000

0 1,000 2,000 3,000 4,000

Feet

Zoning Districts Maps
Rome-Floyd County, Georgia:
This is the Official Zoning Map(s) referred to in Article 3.2.1 of the Rome-Floyd County, Georgia, Unified Land Development Code as of 2001.

For notations, references, conditions and other information see ReZDbReplacedMCP2.xlsx which is made a part of this Official Zoning Map by reference.
Adopted: 2001
Revised: 2022

Zoning Districts Maps
Rome-Floyd County, Georgia

Tax Map Index Number:

K18

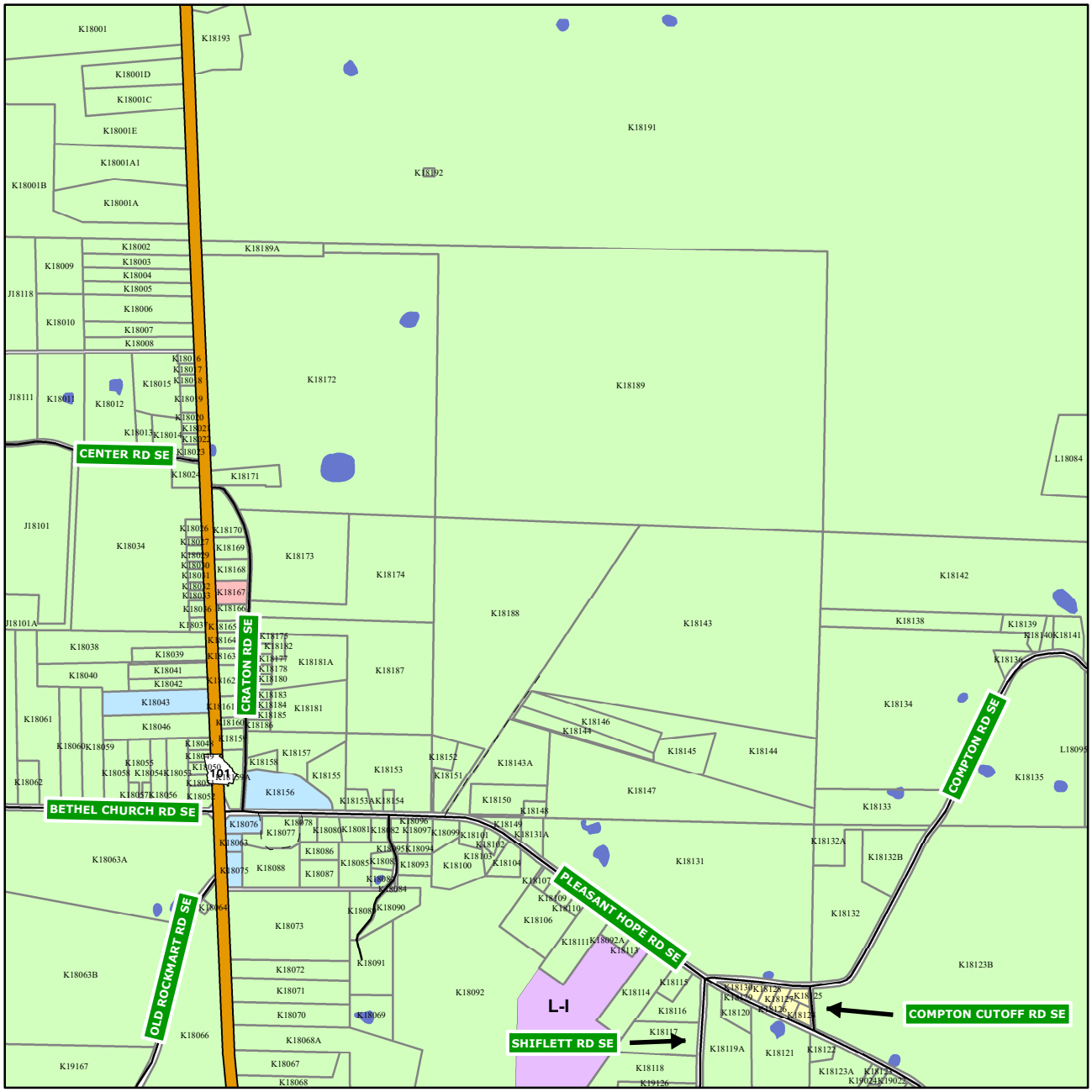

- A-R Agricultural Residential
- S-R Suburban Residential
- H-T-R High Density Traditional Residential
- L-T-R Low Density Traditional Residential
- D-R Duplex Residential
- M-R Multifamily Residential
- U-M-U Urban Mixed Use
- N-O-C Neighborhood Office Commercial
- O-I Office Institutional
- C-C Community Commercial
- C-B-C Central Business Commercial
- H-C General Heavy Commercial
- L-I Light Industrial
- H-I Heavy Industrial
- P-D Planned Development
- City Boundaries
- River Overlay Zoning
- Airport Overlay Zoning
- Lake/Pond
- River
- US Highway
- State Highway
- Local Road
- Railroad

1:18,000

0 1,000 2,000 3,000 4,000

Feet

Zoning Districts Maps
Rome-Floyd County, Georgia:
This is the Official Zoning Map(s) referred to in Article 3.2.1 of the Rome-Floyd County, Georgia, Unified Land Development Code as of 2001.

For notations, references, conditions and other information see ReZDbReplacedMCP2.xlsx which is made a part of this Official Zoning Map by reference.
Adopted: 2001
Revised: 2022

Zoning Districts Maps
Rome-Floyd County, Georgia

Tax Map Index Number:

K19

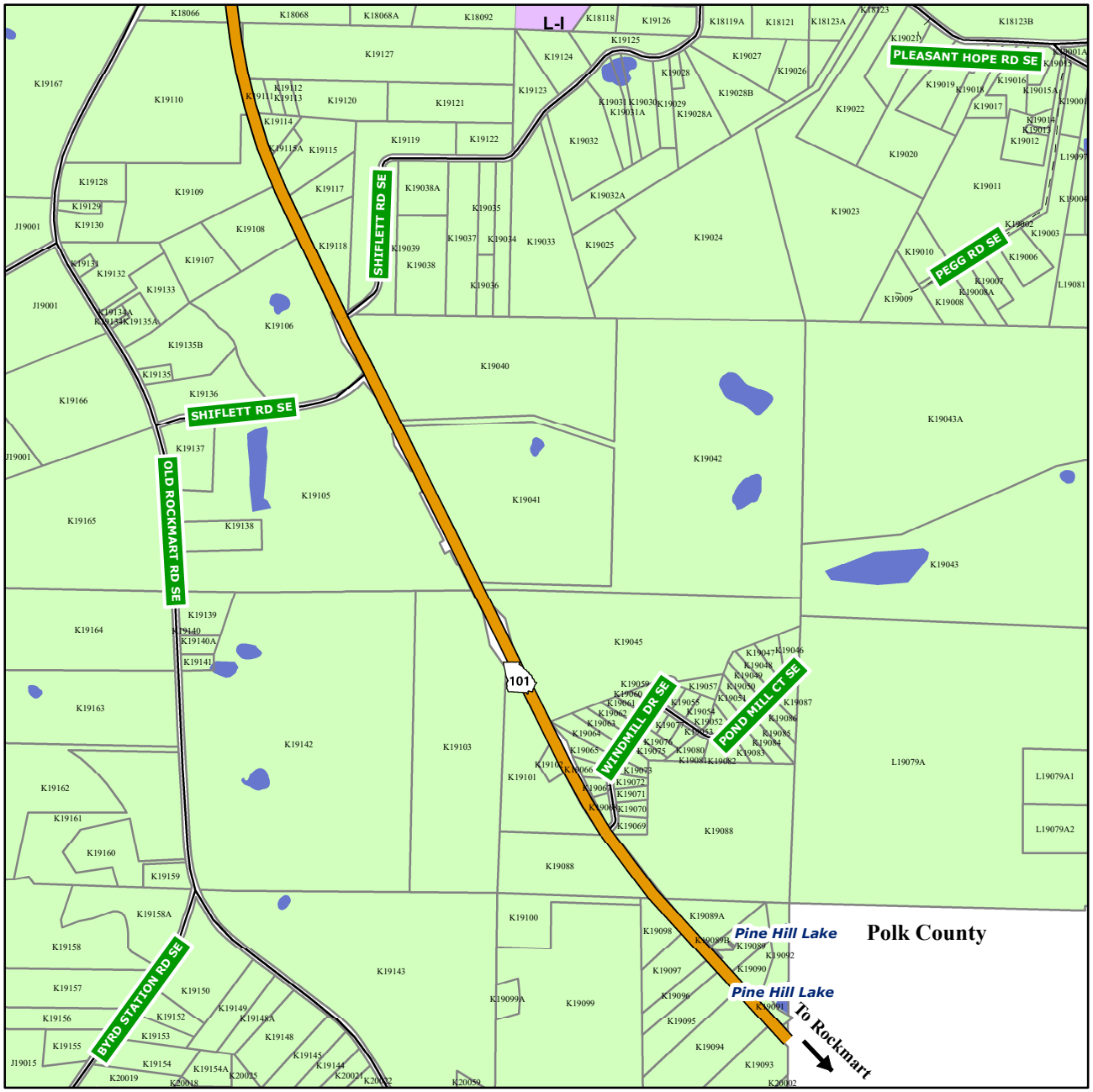

- A-R Agricultural Residential
- S-R Suburban Residential
- H-T-R High Density Traditional Residential
- L-T-R Low Density Traditional Residential
- D-R Duplex Residential
- M-R Multifamily Residential
- U-M-U Urban Mixed Use
- N-O-C Neighborhood Office Commercial
- O-I Office Institutional
- C-C Community Commercial
- C-B-C Central Business Commercial
- H-C General Heavy Commercial
- L-I Light Industrial
- H-I Heavy Industrial
- P-D Planned Development
- City Boundaries
- River Overlay Zoning
- Airport Overlay Zoning
- Lake/Pond
- River
- US Highway
- State Highway
- Local Road
- Railroad

1:18,000

0 1,000 2,000 3,000 4,000

Feet

Zoning Districts Maps
Rome-Floyd County, Georgia:
This is the Official Zoning Map(s) referred to in Article 3.2.1 of the Rome-Floyd County, Georgia, Unified Land Development Code as of 2001.

For notations, references, conditions and other information see ReZDbReplacedMCP2.xlsx which is made a part of this Official Zoning Map by reference.
Adopted: 2001
Revised: 2022

Zoning Districts Maps
Rome-Floyd County, Georgia

Tax Map Index Number:

K20

J19 K19 L19

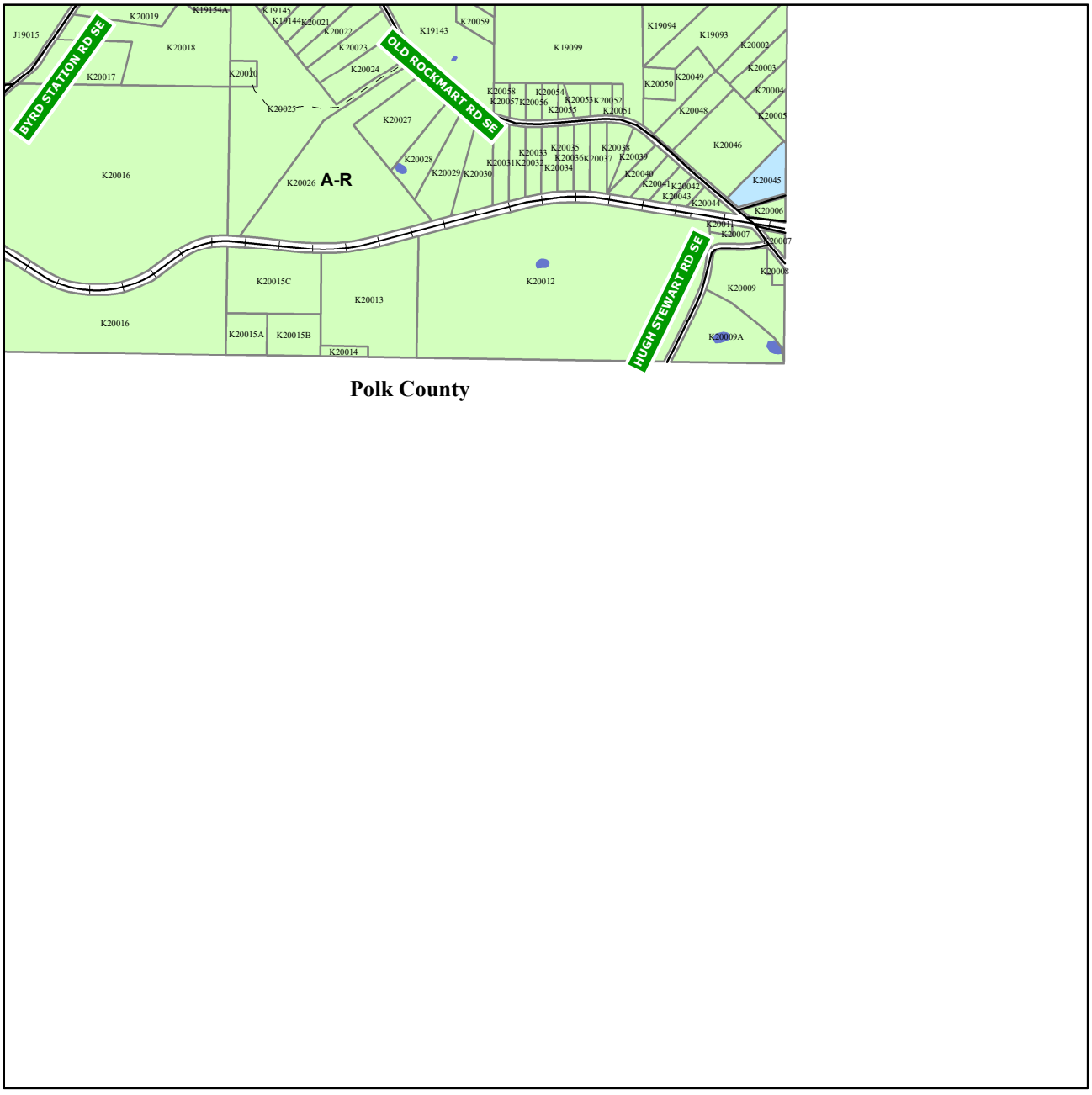

J20

- A-R Agricultural Residential
- S-R Suburban Residential
- H-T-R High Density Traditional Residential
- L-T-R Low Density Traditional Residential
- D-R Duplex Residential
- M-R Multifamily Residential
- U-M-U Urban Mixed Use
- N-O-C Neighborhood Office Commercial
- O-I Office Institutional
- C-C Community Commercial
- C-B-C Central Business Commercial
- H-C General Heavy Commercial
- L-I Light Industrial
- H-I Heavy Industrial
- P-D Planned Development
- City Boundaries
- River Overlay Zoning
- Airport Overlay Zoning
- Lake/Pond
- River
- US Highway
- State Highway
- Local Road
- Railroad

1:18,000

0 1,000 2,000 3,000 4,000

Feet

Zoning Districts Maps
Rome-Floyd County, Georgia:
This is the Official Zoning Map(s) referred to in Article 3.2.1 of the Rome-Floyd County, Georgia, Unified Land Development Code as of 2001.

For notations, references, conditions and other information see ReZDbReplacedMCP2.xlsx which is made a part of this Official Zoning Map by reference.
Adopted: 2001
Revised: 2022

Zoning Districts Maps
Rome-Floyd County, Georgia

Tax Map Index Number:

L01



- A-R Agricultural Residential
- S-R Suburban Residential
- H-T-R High Density Traditional Residential
- L-T-R Low Density Traditional Residential
- D-R Duplex Residential
- M-R Multifamily Residential
- U-M-U Urban Mixed Use
- N-O-C Neighborhood Office Commercial
- O-I Office Institutional
- C-C Community Commercial
- C-B-C Central Business Commercial
- H-C General Heavy Commercial
- L-I Light Industrial
- H-I Heavy Industrial
- P-D Planned Development
- City Boundaries
- River Overlay Zoning
- Airport Overlay Zoning
- Lake/Pond
- River
- US Highway
- State Highway
- Local Road
- Railroad

1:18,000

0 1,000 2,000 3,000 4,000

Feet

Zoning Districts Maps
Rome-Floyd County, Georgia:
This is the Official Zoning Map(s) referred to in Article 3.2.1 of the Rome-Floyd County, Georgia, Unified Land Development Code as of 2001.

For notations, references, conditions and other information see ReZDbReplacedMCP2.xlsx which is made a part of this Official Zoning Map by reference.
Adopted: 2001
Revised: 2022

Zoning Districts Maps
Rome-Floyd County, Georgia

Tax Map Index Number:

L02

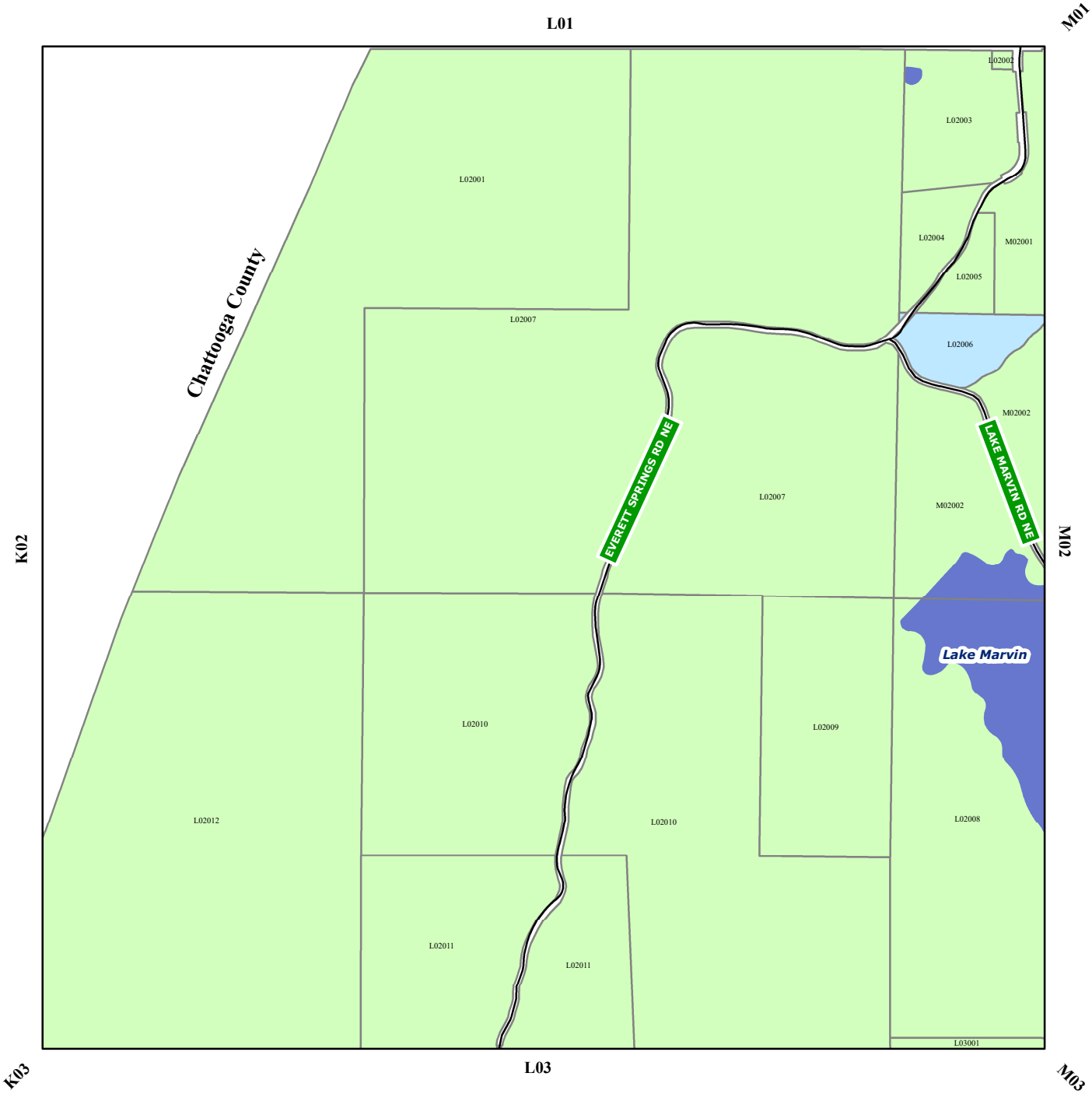

- A-R Agricultural Residential
- S-R Suburban Residential
- H-T-R High Density Traditional Residential
- L-T-R Low Density Traditional Residential
- D-R Duplex Residential
- M-R Multifamily Residential
- U-M-U Urban Mixed Use
- N-O-C Neighborhood Office Commercial
- O-I Office Institutional
- C-C Community Commercial
- C-B-C Central Business Commercial
- H-C General Heavy Commercial
- L-I Light Industrial
- H-I Heavy Industrial
- P-D Planned Development
- City Boundaries
- River Overlay Zoning
- Airport Overlay Zoning
- Lake/Pond
- River
- US Highway
- State Highway
- Local Road
- Railroad

1:18,000

0 1,000 2,000 3,000 4,000

Feet

Zoning Districts Maps
Rome-Floyd County, Georgia:
This is the Official Zoning Map(s) referred to in Article 3.2.1 of the Rome-Floyd County, Georgia, Unified Land Development Code as of 2001.

For notations, references, conditions and other information see ReZDbReplacedMCP2.xlsx which is made a part of this Official Zoning Map by reference.
Adopted: 2001
Revised: 2022

Zoning Districts Maps
Rome-Floyd County, Georgia

Tax Map Index Number:

L03

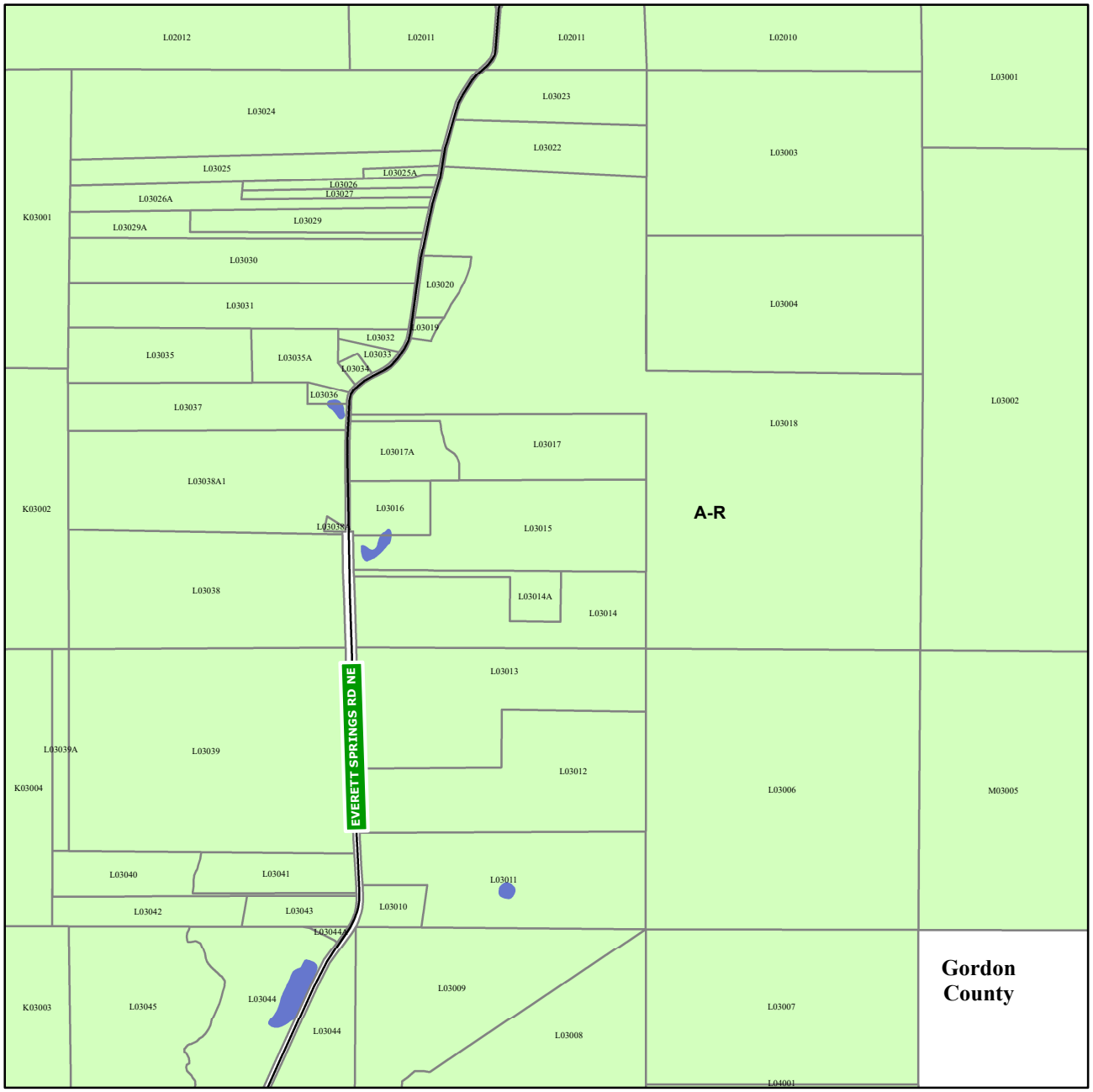

- A-R Agricultural Residential
- S-R Suburban Residential
- H-T-R High Density Traditional Residential
- L-T-R Low Density Traditional Residential
- D-R Duplex Residential
- M-R Multifamily Residential
- U-M-U Urban Mixed Use
- N-O-C Neighborhood Office Commercial
- O-I Office Institutional
- C-C Community Commercial
- C-B-C Central Business Commercial
- H-C General Heavy Commercial
- L-I Light Industrial
- H-I Heavy Industrial
- P-D Planned Development
- City Boundaries
- River Overlay Zoning
- Airport Overlay Zoning
- Lake/Pond
- River
- US Highway
- State Highway
- Local Road
- Railroad

1:18,000

0 1,000 2,000 3,000 4,000

Feet

Zoning Districts Maps
Rome-Floyd County, Georgia:
This is the Official Zoning Map(s) referred to in Article 3.2.1 of the Rome-Floyd County, Georgia, Unified Land Development Code as of 2001.

For notations, references, conditions and other information see ReZDbReplacedMCP2.xlsx which is made a part of this Official Zoning Map by reference.
Adopted: 2001
Revised: 2022

Zoning Districts Maps
Rome-Floyd County, Georgia

Tax Map Index Number:

L04

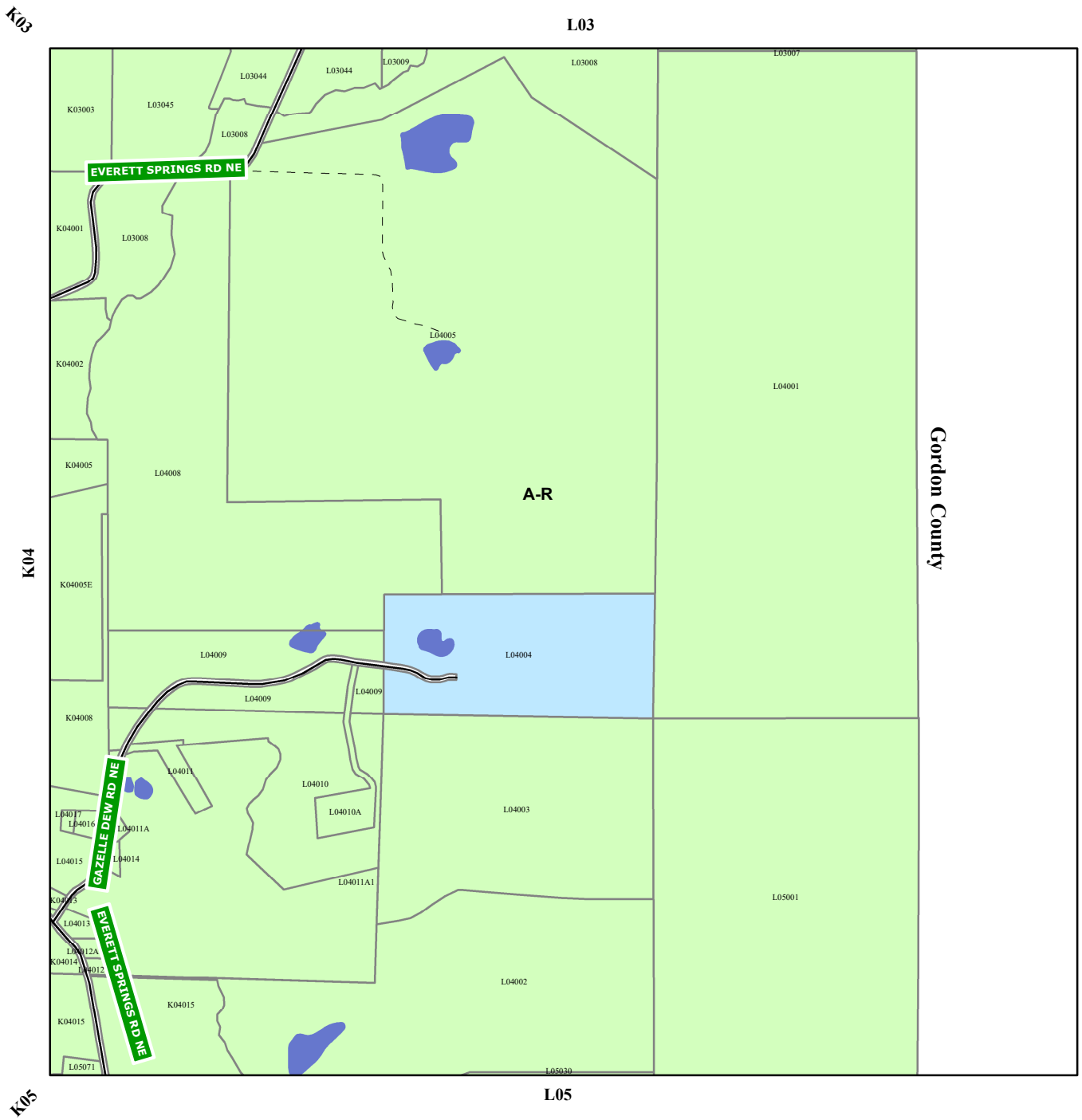

- A-R Agricultural Residential
- S-R Suburban Residential
- H-T-R High Density Traditional Residential
- L-T-R Low Density Traditional Residential
- D-R Duplex Residential
- M-R Multifamily Residential
- U-M-U Urban Mixed Use
- N-O-C Neighborhood Office Commercial
- O-I Office Institutional
- C-C Community Commercial
- C-B-C Central Business Commercial
- H-C General Heavy Commercial
- L-I Light Industrial
- H-I Heavy Industrial
- P-D Planned Development
- City Boundaries
- River Overlay Zoning
- Airport Overlay Zoning
- Lake/Pond
- River
- US Highway
- State Highway
- Local Road
- Railroad

1:18,000

0 1,000 2,000 3,000 4,000

Feet

Zoning Districts Maps
Rome-Floyd County, Georgia:
This is the Official Zoning Map(s) referred to in Article 3.2.1 of the Rome-Floyd County, Georgia, Unified Land Development Code as of 2001.

For notations, references, conditions and other information see ReZDbReplacedMCP2.xlsx which is made a part of this Official Zoning Map by reference.
Adopted: 2001
Revised: 2022

Zoning Districts Maps
Rome-Floyd County, Georgia

Tax Map Index Number:

L05

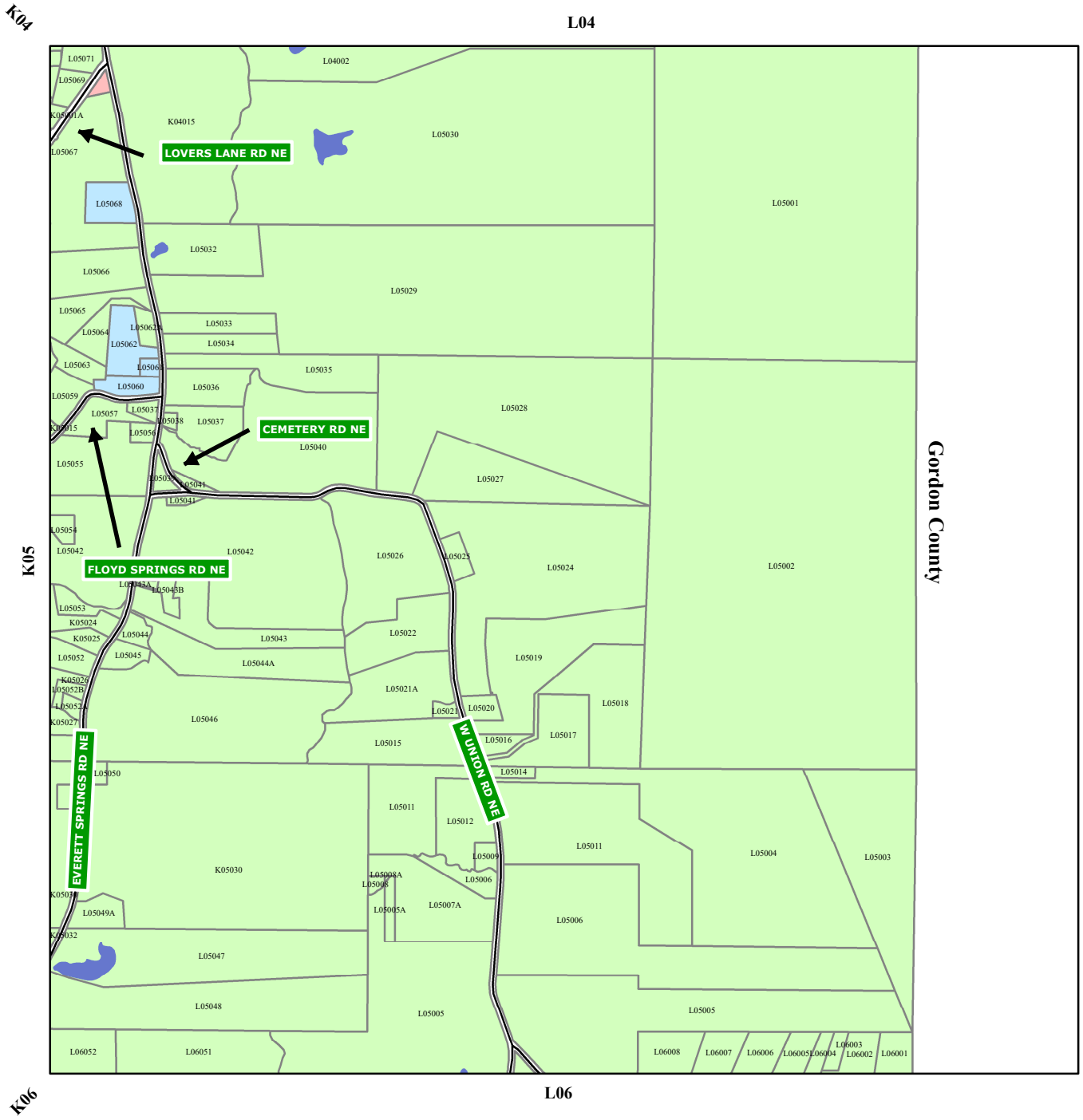

- A-R Agricultural Residential
- S-R Suburban Residential
- H-T-R High Density Traditional Residential
- L-T-R Low Density Traditional Residential
- D-R Duplex Residential
- M-R Multifamily Residential
- U-M-U Urban Mixed Use
- N-O-C Neighborhood Office Commercial
- O-I Office Institutional
- C-C Community Commercial
- C-B-C Central Business Commercial
- H-C General Heavy Commercial
- L-I Light Industrial
- H-I Heavy Industrial
- P-D Planned Development
- City Boundaries
- River Overlay Zoning
- Airport Overlay Zoning
- Lake/Pond
- River
- US Highway
- State Highway
- Local Road
- Railroad

1:18,000

0 1,000 2,000 3,000 4,000

Feet

Zoning Districts Maps
Rome-Floyd County, Georgia:
This is the Official Zoning Map(s) referred to in Article 3.2.1 of the Rome-Floyd County, Georgia, Unified Land Development Code as of 2001.

For notations, references, conditions and other information see ReZDbReplacedMCP2.xlsx which is made a part of this Official Zoning Map by reference.
Adopted: 2001
Revised: 2022

Zoning Districts Maps
Rome-Floyd County, Georgia

Tax Map Index Number:

L06

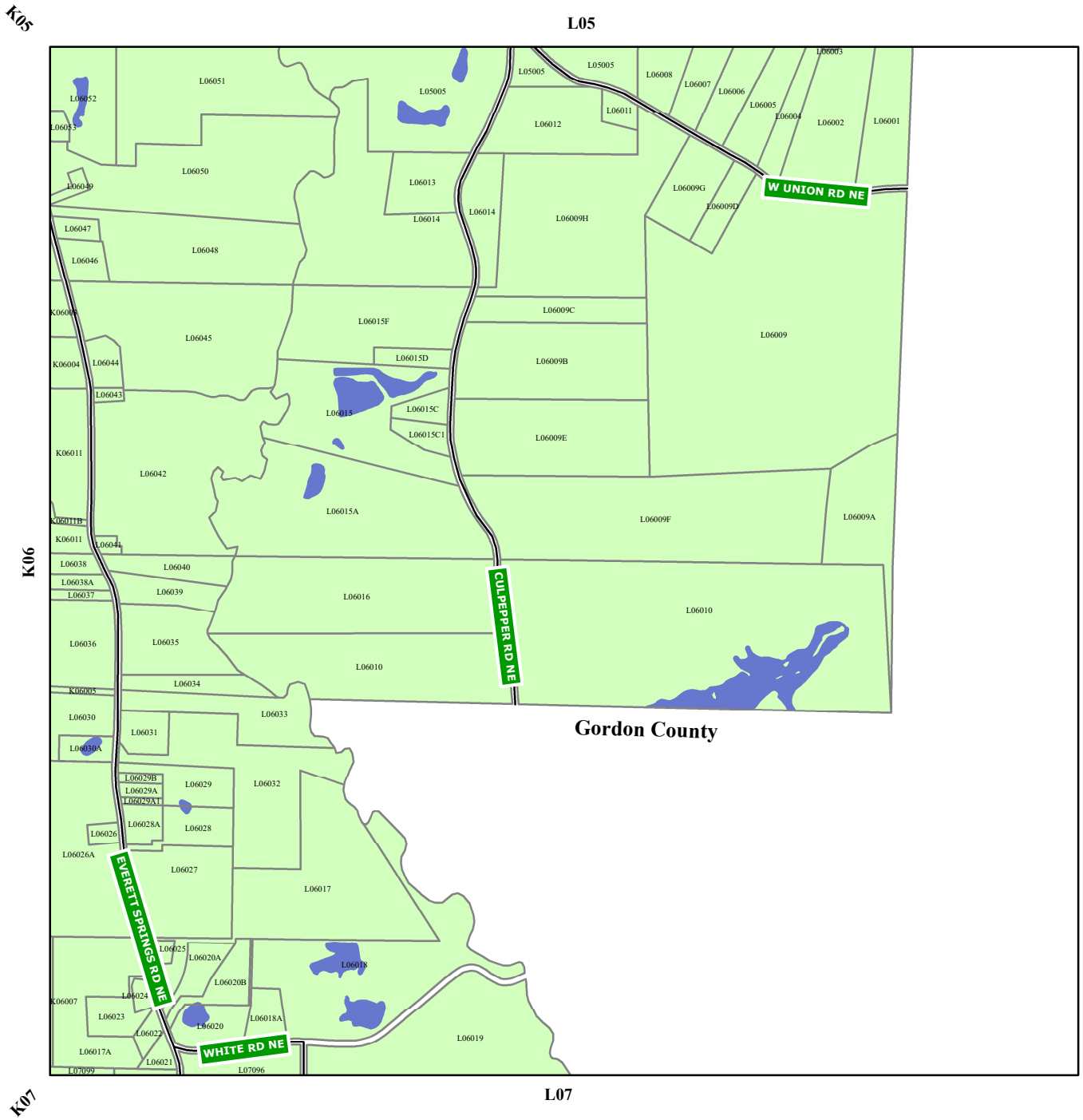

A-R Agricultural Residential	U-M-U Urban Mixed Use	L-I Light Industrial	Lake/Pond
S-R Suburban Residential	N-O-C Neighborhood Office Commercial	H-I Heavy Industrial	River
H-T-R High Density Traditional Residential	O-I Office Institutional	P-D Planned Development	US Highway
L-T-R Low Density Traditional Residential	C-C Community Commercial	City Boundaries	State Highway
D-R Duplex Residential	C-B-C Central Business Commercial	River Overlay Zoning	Local Road
M-R Multifamily Residential	H-C General Heavy Commercial	Airport Overlay Zoning	Railroad

1:18,000

0 1,000 2,000 3,000 4,000

Feet

Zoning Districts Maps
Rome-Floyd County, Georgia:
This is the Official Zoning Map(s) referred to in Article 3.2.1 of the Rome-Floyd County, Georgia, Unified Land Development Code as of 2001.

For notations, references, conditions and other information see ReZDbReplacedMCP2.xlsx which is made a part of this Official Zoning Map by reference.
Adopted: 2001
Revised: 2022

Zoning Districts Maps
Rome-Floyd County, Georgia

Tax Map Index Number:

L07

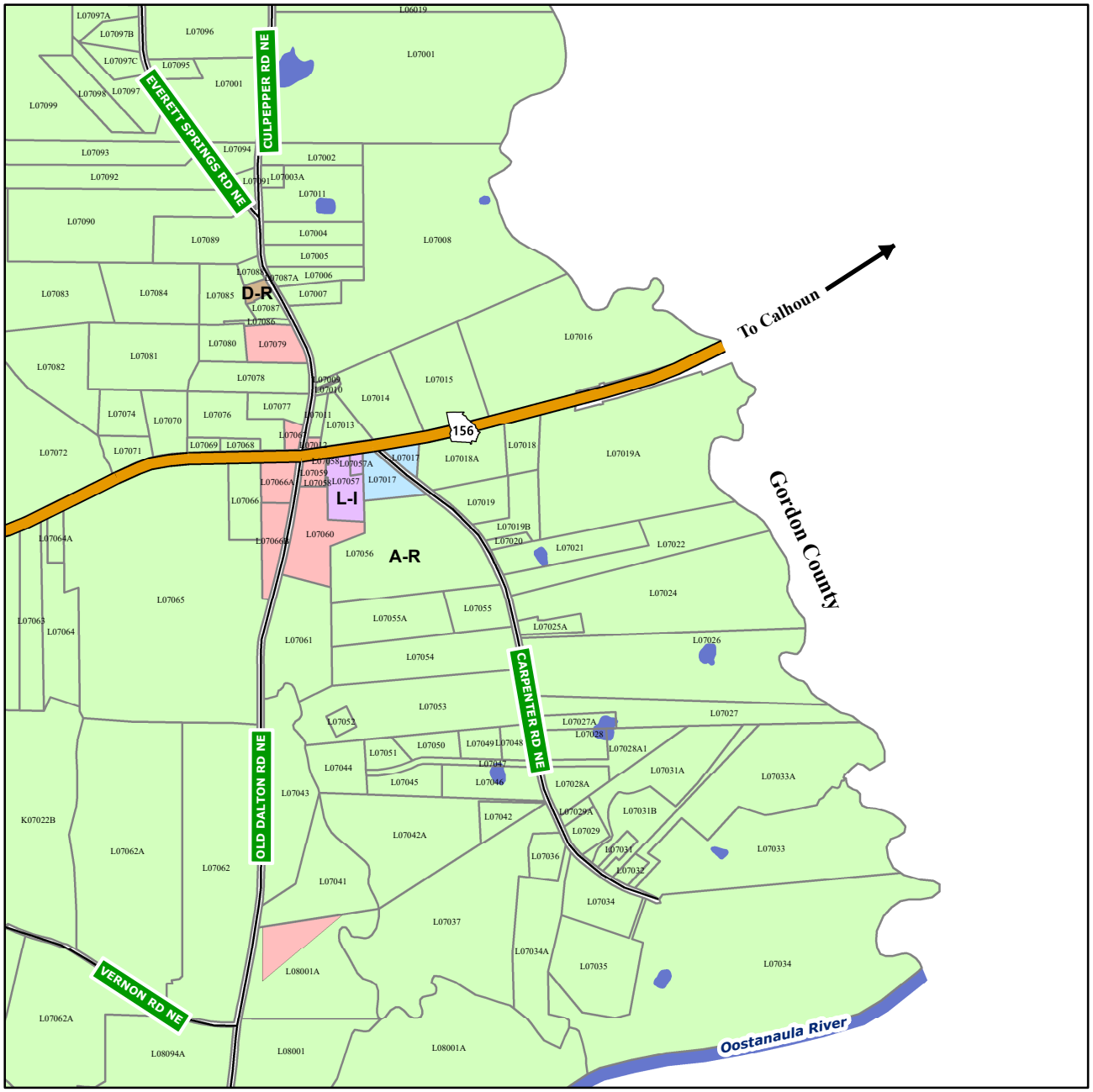

- A-R Agricultural Residential
- S-R Suburban Residential
- H-T-R High Density Traditional Residential
- L-T-R Low Density Traditional Residential
- D-R Duplex Residential
- M-R Multifamily Residential
- U-M-U Urban Mixed Use
- N-O-C Neighborhood Office Commercial
- O-I Office Institutional
- C-C Community Commercial
- C-B-C Central Business Commercial
- H-C General Heavy Commercial
- L-I Light Industrial
- H-I Heavy Industrial
- P-D Planned Development
- City Boundaries
- River Overlay Zoning
- Airport Overlay Zoning
- Lake/Pond
- River
- US Highway
- State Highway
- Local Road
- Railroad

1:18,000

0 1,000 2,000 3,000 4,000

Feet

Zoning Districts Maps
Rome-Floyd County, Georgia:
This is the Official Zoning Map(s) referred to in Article 3.2.1 of the Rome-Floyd County, Georgia, Unified Land Development Code as of 2001.

For notations, references, conditions and other information see ReZDbReplacedMCP2.xlsx which is made a part of this Official Zoning Map by reference.
Adopted: 2001
Revised: 2022

Zoning Districts Maps
Rome-Floyd County, Georgia

Tax Map Index Number:

L08

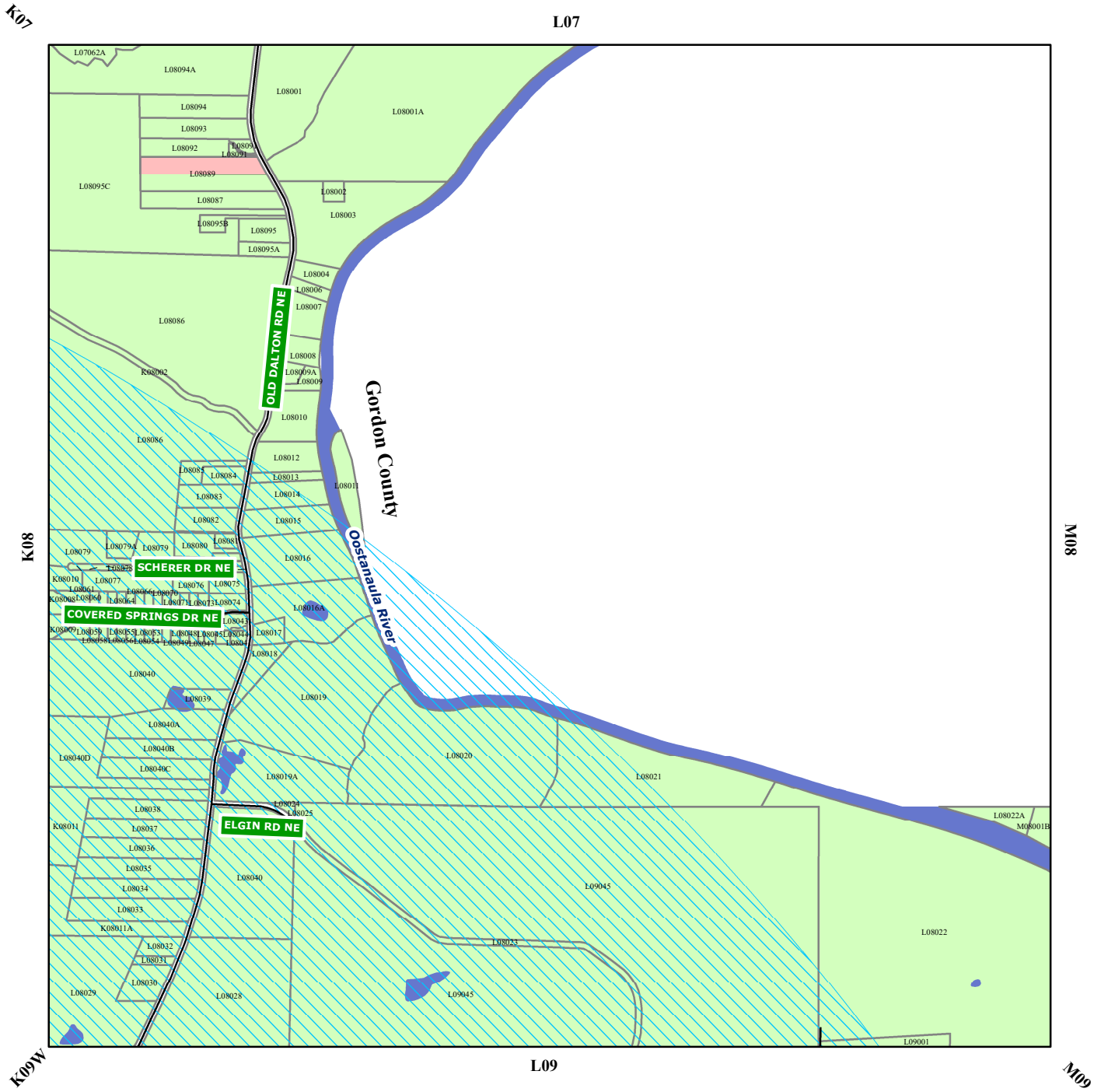

- A-R Agricultural Residential
- S-R Suburban Residential
- H-T-R High Density Traditional Residential
- L-T-R Low Density Traditional Residential
- D-R Duplex Residential
- M-R Multifamily Residential
- U-M-U Urban Mixed Use
- N-O-C Neighborhood Office Commercial
- O-I Office Institutional
- C-C Community Commercial
- C-B-C Central Business Commercial
- H-C General Heavy Commercial
- L-I Light Industrial
- H-I Heavy Industrial
- P-D Planned Development
- City Boundaries
- River Overlay Zoning
- Airport Overlay Zoning
- Lake/Pond
- River
- US Highway
- State Highway
- Local Road
- Railroad

Zoning Districts Maps
Rome-Floyd County, Georgia:
This is the Official Zoning Map(s) referred to in Article 3.2.1 of the Rome-Floyd County, Georgia, Unified Land Development Code as of 2001.

1:18,000

0 1,000 2,000 3,000 4,000
Feet

For notations, references, conditions and other information see ReZDbReplacedMCP2.xlsx which is made a part of this Official Zoning Map by reference.
Adopted: 2001
Revised: 2022

Zoning Districts Maps
Rome-Floyd County, Georgia

Tax Map Index Number:

L09

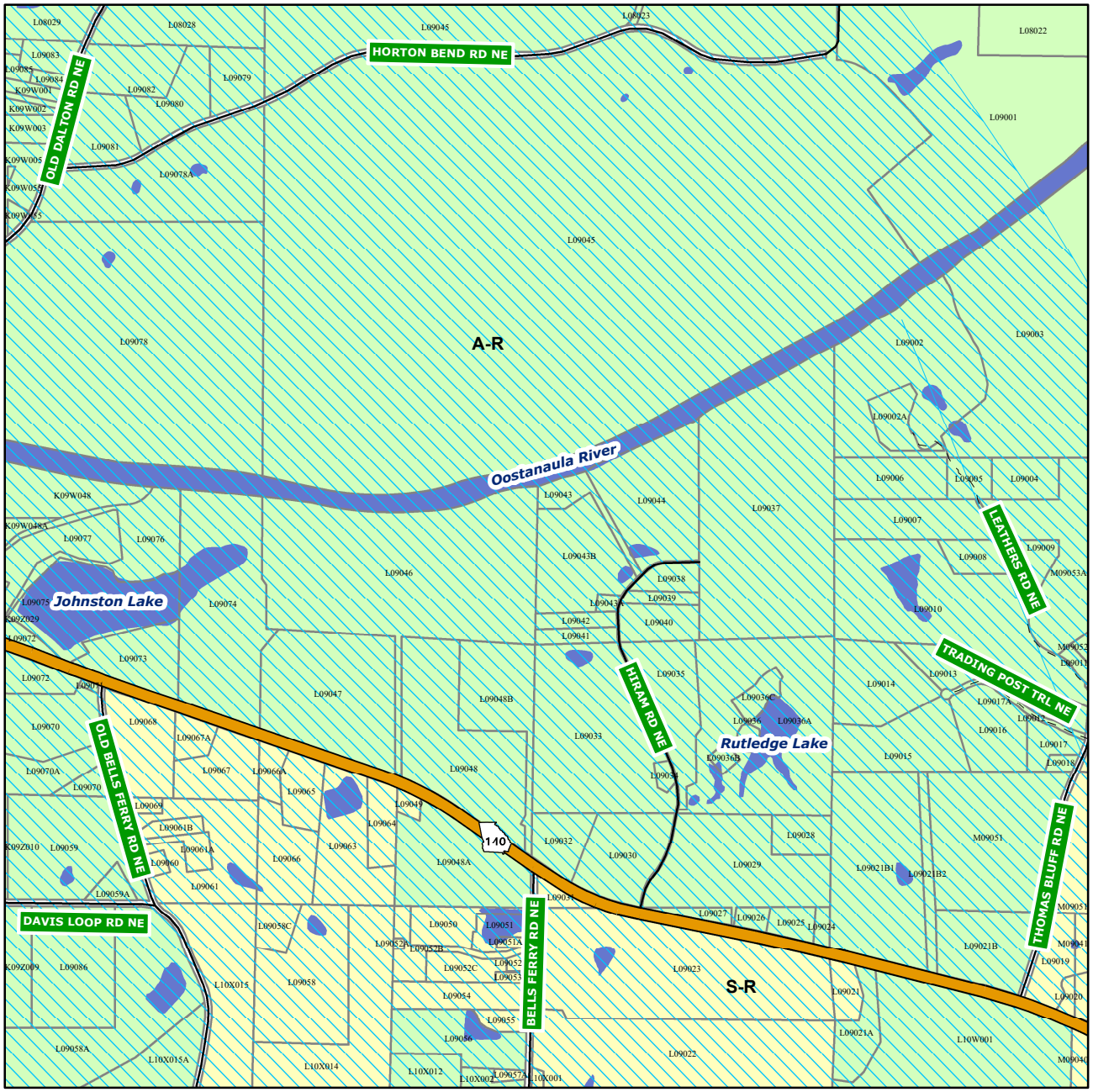

- A-R Agricultural Residential
- S-R Suburban Residential
- H-T-R High Density Traditional Residential
- L-T-R Low Density Traditional Residential
- D-R Duplex Residential
- M-R Multifamily Residential
- U-M-U Urban Mixed Use
- N-O-C Neighborhood Office Commercial
- O-I Office Institutional
- C-C Community Commercial
- C-B-C Central Business Commercial
- H-C General Heavy Commercial
- L-I Light Industrial
- H-I Heavy Industrial
- P-D Planned Development
- City Boundaries
- River Overlay Zoning
- Airport Overlay Zoning
- Lake/Pond
- River
- US Highway
- State Highway
- Local Road
- Railroad

1:18,000

0 1,000 2,000 3,000 4,000

Feet

Zoning Districts Maps
Rome-Floyd County, Georgia:
This is the Official Zoning Map(s) referred to in Article 3.2.1 of the Rome-Floyd County, Georgia, Unified Land Development Code as of 2001.

For notations, references, conditions and other information see ReZDbReplacedMCP2.xlsx which is made a part of this Official Zoning Map by reference.
Adopted: 2001
Revised: 2022

Zoning Districts Maps
Rome-Floyd County, Georgia

Tax Map Index Number:

L10W

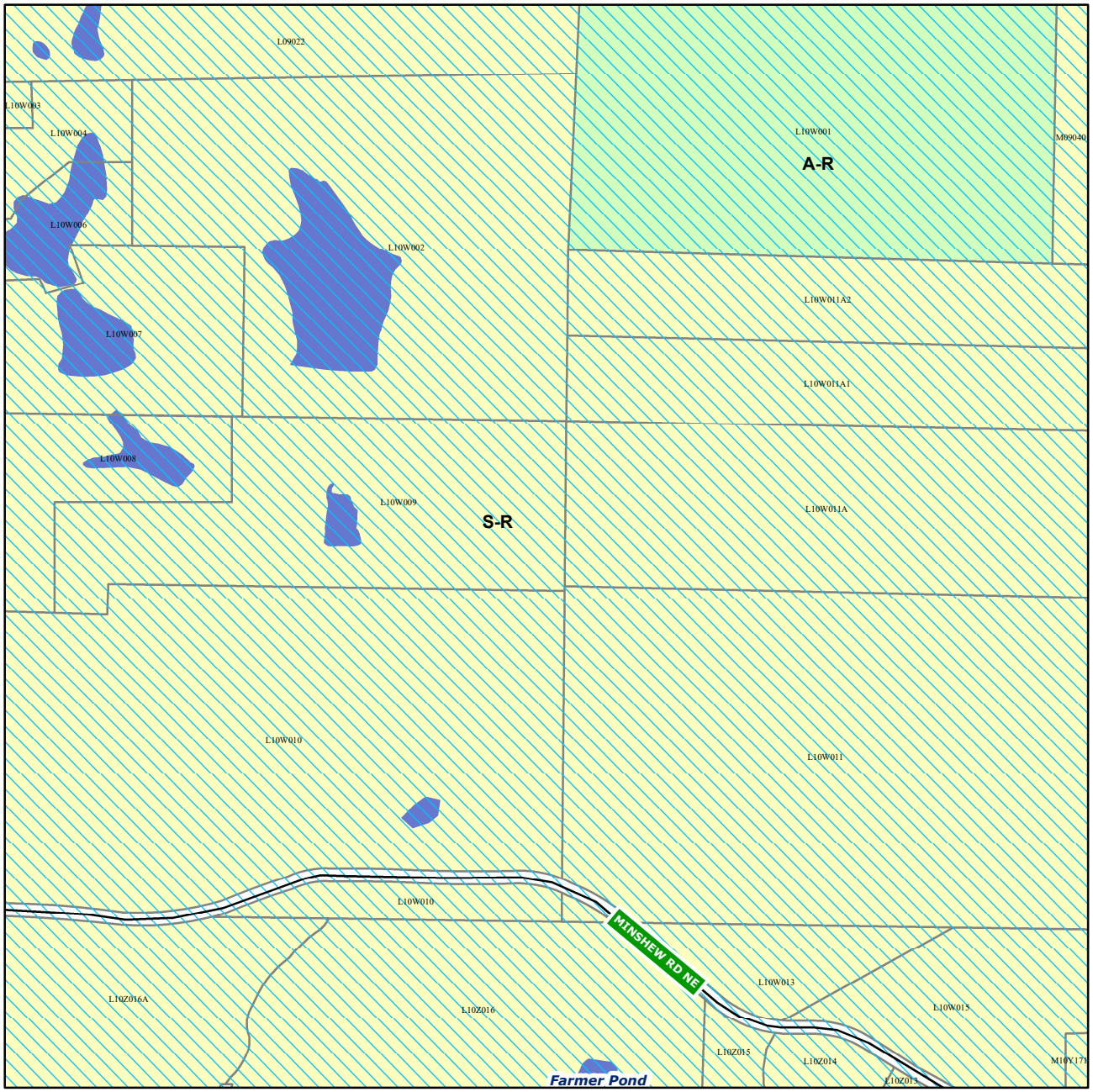

- A-R Agricultural Residential
- S-R Suburban Residential
- H-T-R High Density Traditional Residential
- L-T-R Low Density Traditional Residential
- D-R Duplex Residential
- M-R Multifamily Residential
- U-M-U Urban Mixed Use
- N-O-C Neighborhood Office Commercial
- O-I Office Institutional
- C-C Community Commercial
- C-B-C Central Business Commercial
- H-C General Heavy Commercial
- L-I Light Industrial
- H-I Heavy Industrial
- P-D Planned Development
- City Boundaries
- River Overlay Zoning
- Airport Overlay Zoning
- Lake/Pond
- River
- US Highway
- State Highway
- Local Road
- Railroad

1:9,000

0 500 1,000 1,500 2,000

Feet

Zoning Districts Maps
Rome-Floyd County, Georgia:
This is the Official Zoning Map(s) referred to in Article 3.2.1 of the Rome-Floyd County, Georgia, Unified Land Development Code as of 2001.

For notations, references, conditions and other information see ReZDbReplacedMCP2.xlsx which is made a part of this Official Zoning Map by reference.
Adopted: 2001
Revised: 2022

Zoning Districts Maps
Rome-Floyd County, Georgia

Tax Map Index Number:

L10X

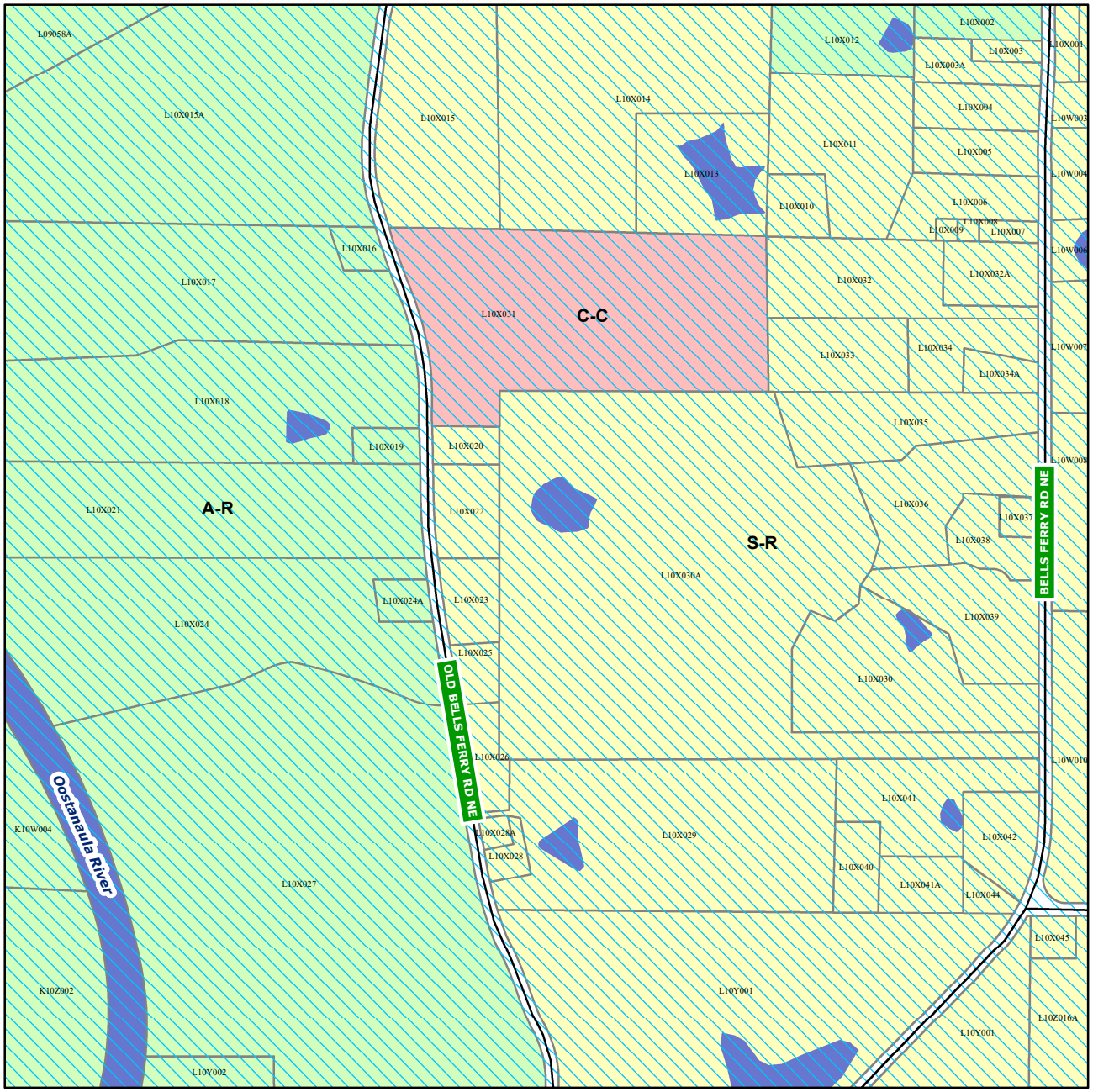

A-R Agricultural Residential	U-M-U Urban Mixed Use	L-I Light Industrial	Lake/Pond
S-R Suburban Residential	N-O-C Neighborhood Office Commercial	H-I Heavy Industrial	River
H-T-R High Density Traditional Residential	O-I Office Institutional	P-D Planned Development	US Highway
L-T-R Low Density Traditional Residential	C-C Community Commercial	City Boundaries	State Highway
D-R Duplex Residential	C-B-C Central Business Commercial	River Overlay Zoning	Local Road
M-R Multifamily Residential	H-C General Heavy Commercial	Airport Overlay Zoning	Railroad

1:9,000

0 500 1,000 1,500 2,000

Feet

Zoning Districts Maps
Rome-Floyd County, Georgia:
This is the Official Zoning Map(s) referred to in Article 3.2.1 of the Rome-Floyd County, Georgia, Unified Land Development Code as of 2001.

For notations, references, conditions and other information see ReZDbReplacedMCP2.xlsx which is made a part of this Official Zoning Map by reference.
Adopted: 2001
Revised: 2022

Zoning Districts Maps
Rome-Floyd County, Georgia

Tax Map Index Number:

L10Y

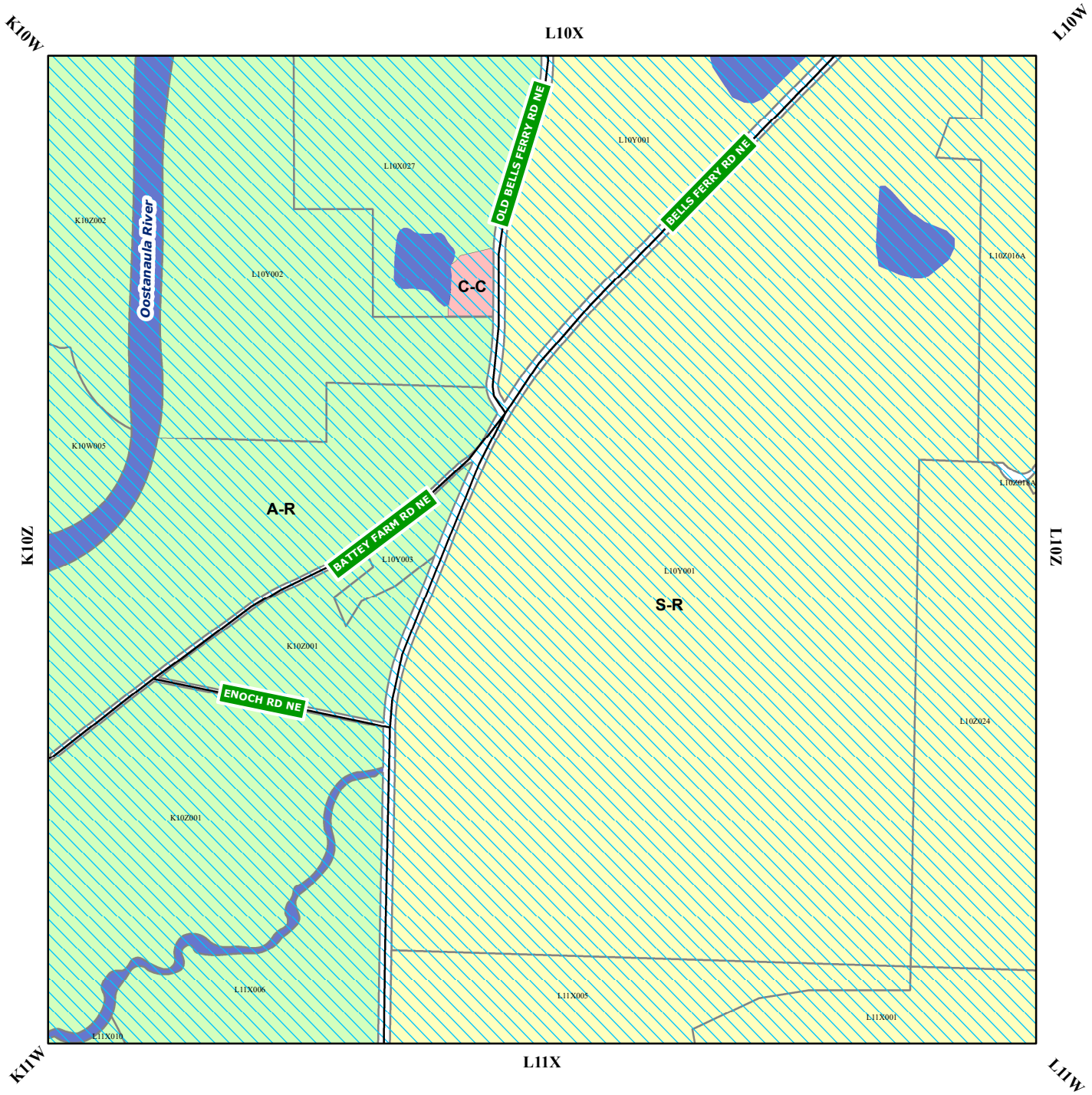

- A-R Agricultural Residential
- S-R Suburban Residential
- H-T-R High Density Traditional Residential
- L-T-R Low Density Traditional Residential
- D-R Duplex Residential
- M-R Multifamily Residential
- U-M-U Urban Mixed Use
- N-O-C Neighborhood Office Commercial
- O-I Office Institutional
- C-C Community Commercial
- C-B-C Central Business Commercial
- H-C General Heavy Commercial
- L-I Light Industrial
- H-I Heavy Industrial
- P-D Planned Development
- City Boundaries
- River Overlay Zoning
- Airport Overlay Zoning
- Lake/Pond
- River
- US Highway
- State Highway
- Local Road
- Railroad

1:9,000

0 500 1,000 1,500 2,000

Feet

Zoning Districts Maps
Rome-Floyd County, Georgia:
This is the Official Zoning Map(s) referred to in Article 3.2.1 of the Rome-Floyd County, Georgia, Unified Land Development Code as of 2001.

For notations, references, conditions and other information see ReZDbReplacedMCP2.xlsx which is made a part of this Official Zoning Map by reference.
Adopted: 2001
Revised: 2022

Zoning Districts Maps
Rome-Floyd County, Georgia

Tax Map Index Number:

L10Z

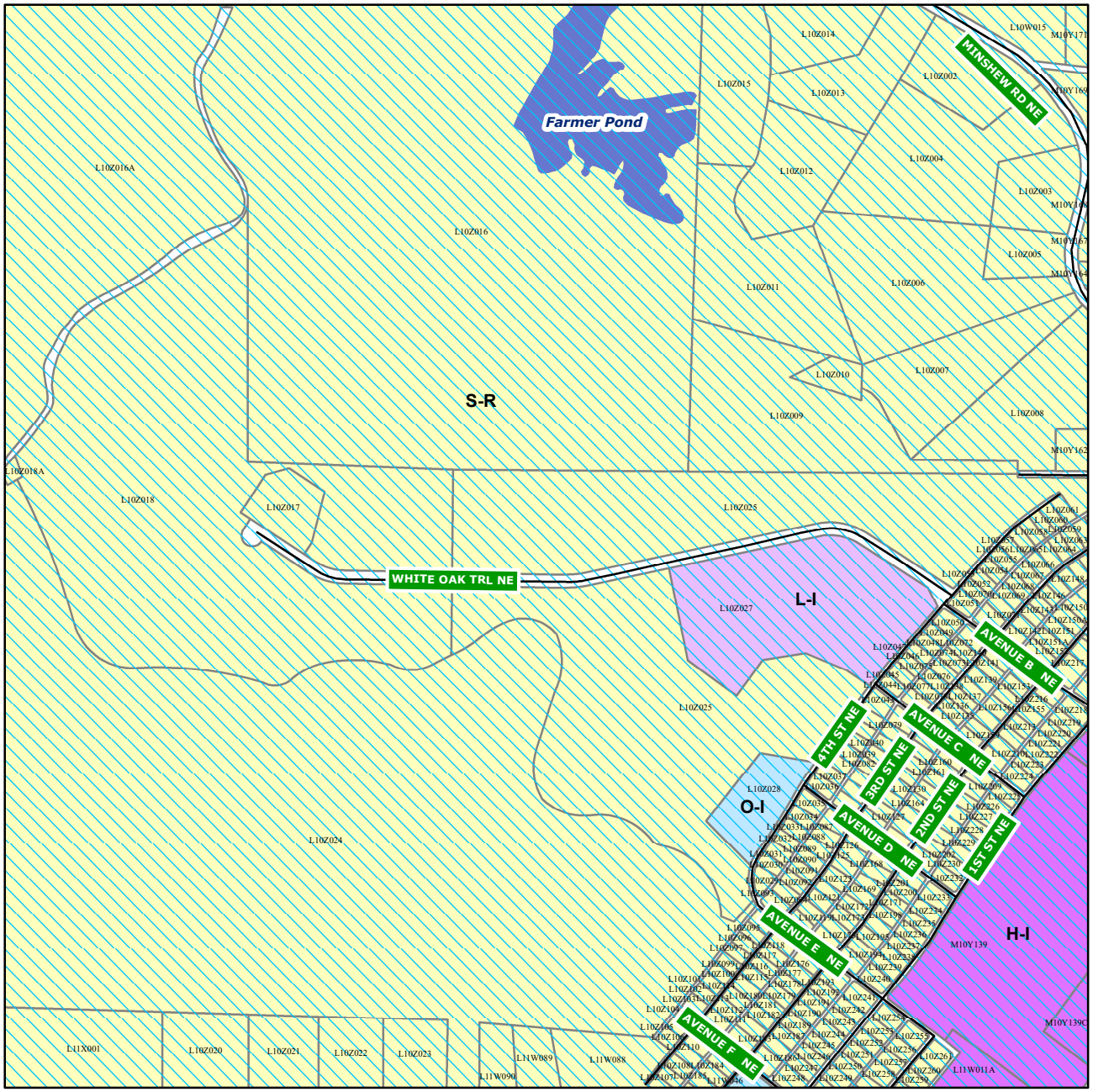

- A-R Agricultural Residential
- S-R Suburban Residential
- H-T-R High Density Traditional Residential
- L-T-R Low Density Traditional Residential
- D-R Duplex Residential
- M-R Multifamily Residential
- U-M-U Urban Mixed Use
- N-O-C Neighborhood Office Commercial
- O-I Office Institutional
- C-C Community Commercial
- C-B-C Central Business Commercial
- H-C General Heavy Commercial
- L-I Light Industrial
- H-I Heavy Industrial
- P-D Planned Development
- City Boundaries
- River Overlay Zoning
- Airport Overlay Zoning
- Lake/Pond
- River
- US Highway
- State Highway
- Local Road
- Railroad

1:9,000

0 500 1,000 1,500 2,000

Feet

Zoning Districts Maps
Rome-Floyd County, Georgia:
This is the Official Zoning Map(s) referred to in Article 3.2.1 of the Rome-Floyd County, Georgia, Unified Land Development Code as of 2001.

For notations, references, conditions and other information see ReZDbReplacedMCP2.xlsx which is made a part of this Official Zoning Map by reference.
Adopted: 2001
Revised: 2022

Zoning Districts Maps
Rome-Floyd County, Georgia

Tax Map Index Number:

L11W

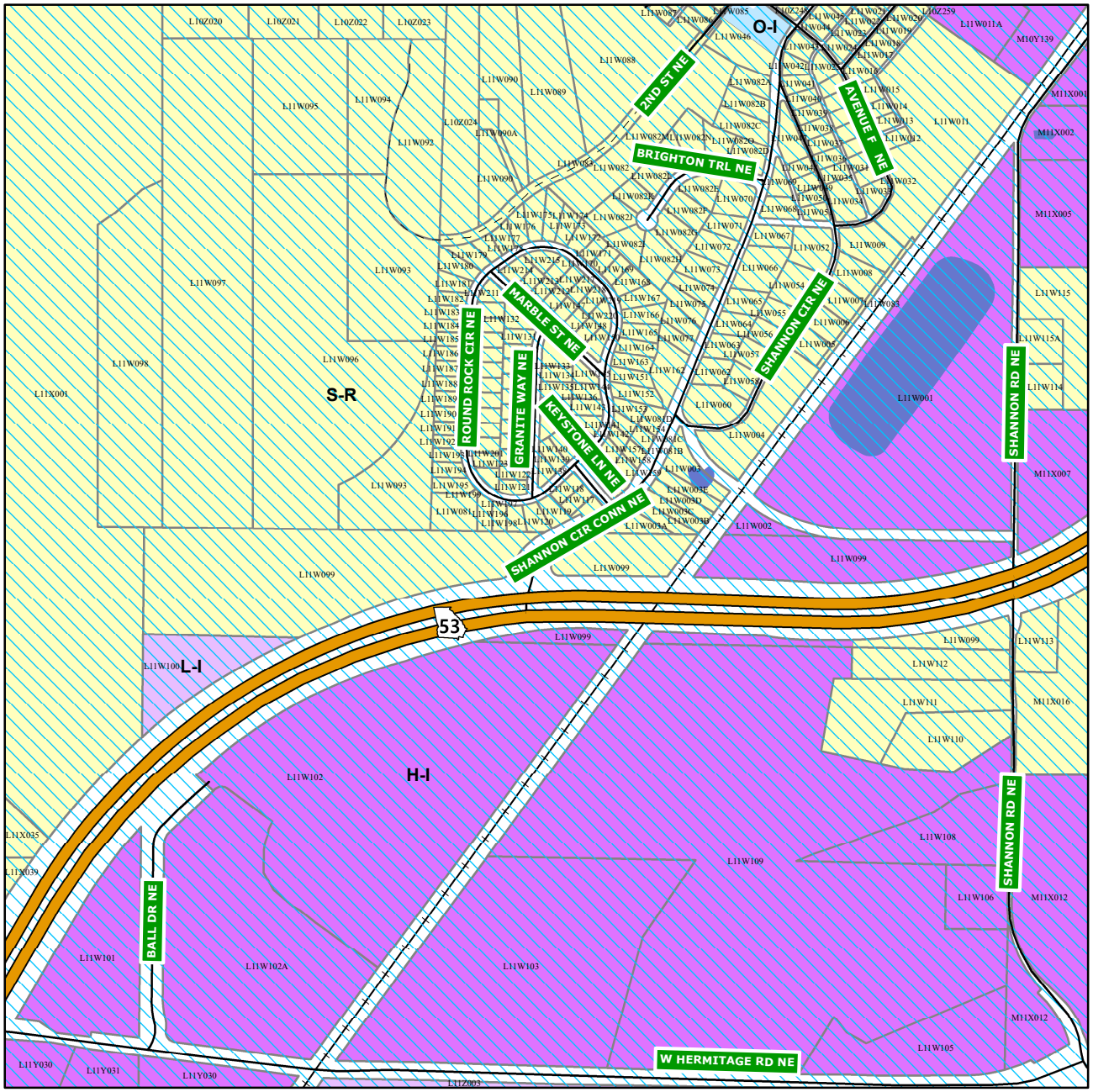

- A-R Agricultural Residential
- S-R Suburban Residential
- H-T-R High Density Traditional Residential
- L-T-R Low Density Traditional Residential
- D-R Duplex Residential
- M-R Multifamily Residential
- U-M-U Urban Mixed Use
- N-O-C Neighborhood Office Commercial
- O-I Office Institutional
- C-C Community Commercial
- C-B-C Central Business Commercial
- H-C General Heavy Commercial
- L-I Light Industrial
- H-I Heavy Industrial
- P-D Planned Development
- City Boundaries
- River Overlay Zoning
- Airport Overlay Zoning
- Lake/Pond
- River
- US Highway
- State Highway
- Local Road
- Railroad

1:9,000

0 500 1,000 1,500 2,000

Feet

Zoning Districts Maps
Rome-Floyd County, Georgia:
This is the Official Zoning Map(s) referred to in Article 3.2.1 of the Rome-Floyd County, Georgia, Unified Land Development Code as of 2001.

For notations, references, conditions and other information see ReZDbReplacedMCP2.xlsx which is made a part of this Official Zoning Map by reference.
Adopted: 2001
Revised: 2022

Zoning Districts Maps
Rome-Floyd County, Georgia

Tax Map Index Number:

L11X

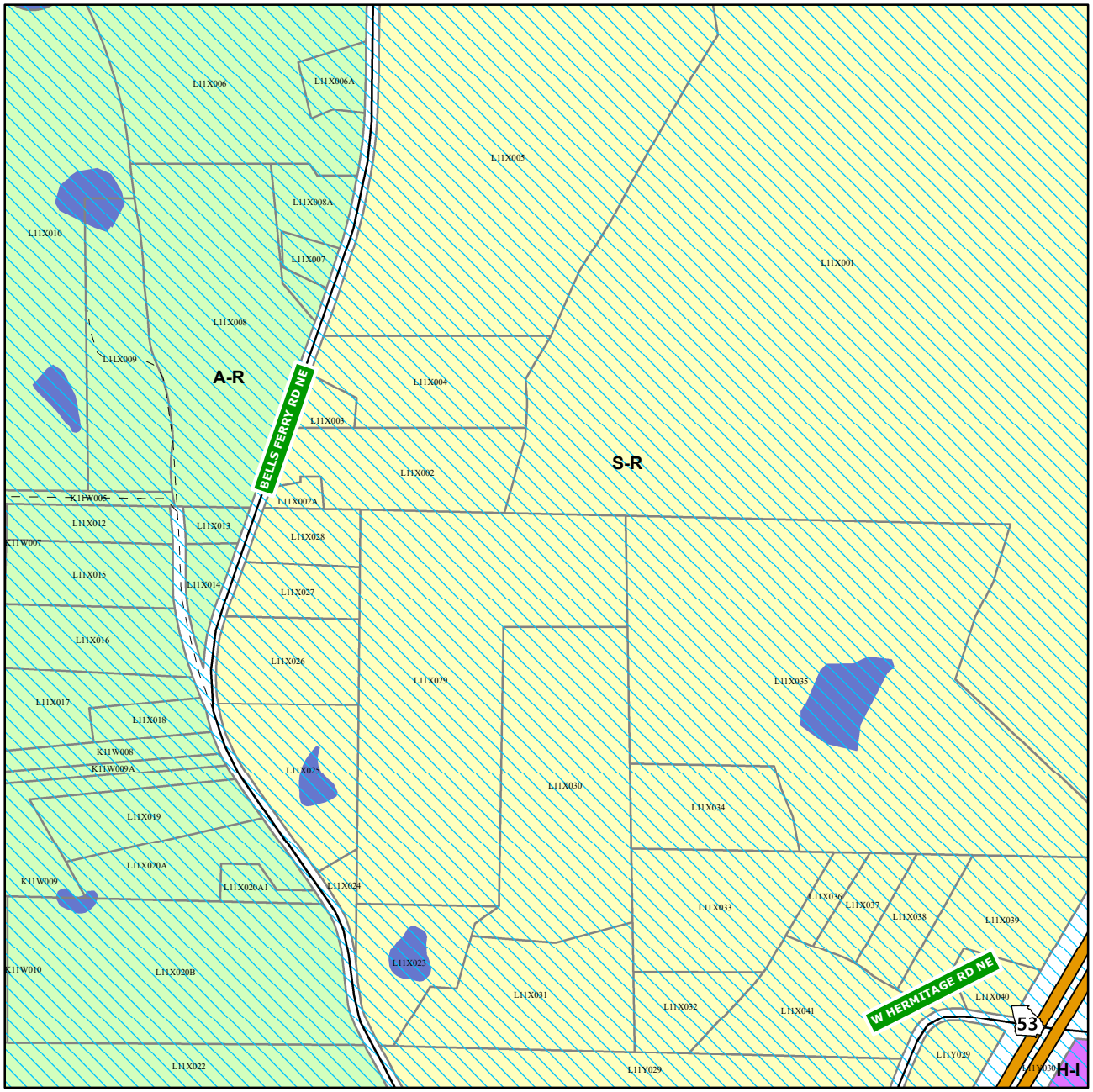

- A-R Agricultural Residential
- S-R Suburban Residential
- H-T-R High Density Traditional Residential
- L-T-R Low Density Traditional Residential
- D-R Duplex Residential
- M-R Multifamily Residential
- U-M-U Urban Mixed Use
- N-O-C Neighborhood Office Commercial
- O-I Office Institutional
- C-C Community Commercial
- C-B-C Central Business Commercial
- H-C General Heavy Commercial
- L-I Light Industrial
- H-I Heavy Industrial
- P-D Planned Development
- City Boundaries
- River Overlay Zoning
- Airport Overlay Zoning
- Lake/Pond
- River
- US Highway
- State Highway
- Local Road
- Railroad

1:9,000

0 500 1,000 1,500 2,000

Feet

Zoning Districts Maps
Rome-Floyd County, Georgia:
This is the Official Zoning Map(s) referred to in Article 3.2.1 of the Rome-Floyd County, Georgia, Unified Land Development Code as of 2001.

For notations, references, conditions and other information see ReZDbReplacedMCP2.xlsx which is made a part of this Official Zoning Map by reference.
Adopted: 2001
Revised: 2022

Zoning Districts Maps
Rome-Floyd County, Georgia

Tax Map Index Number:

L11Y

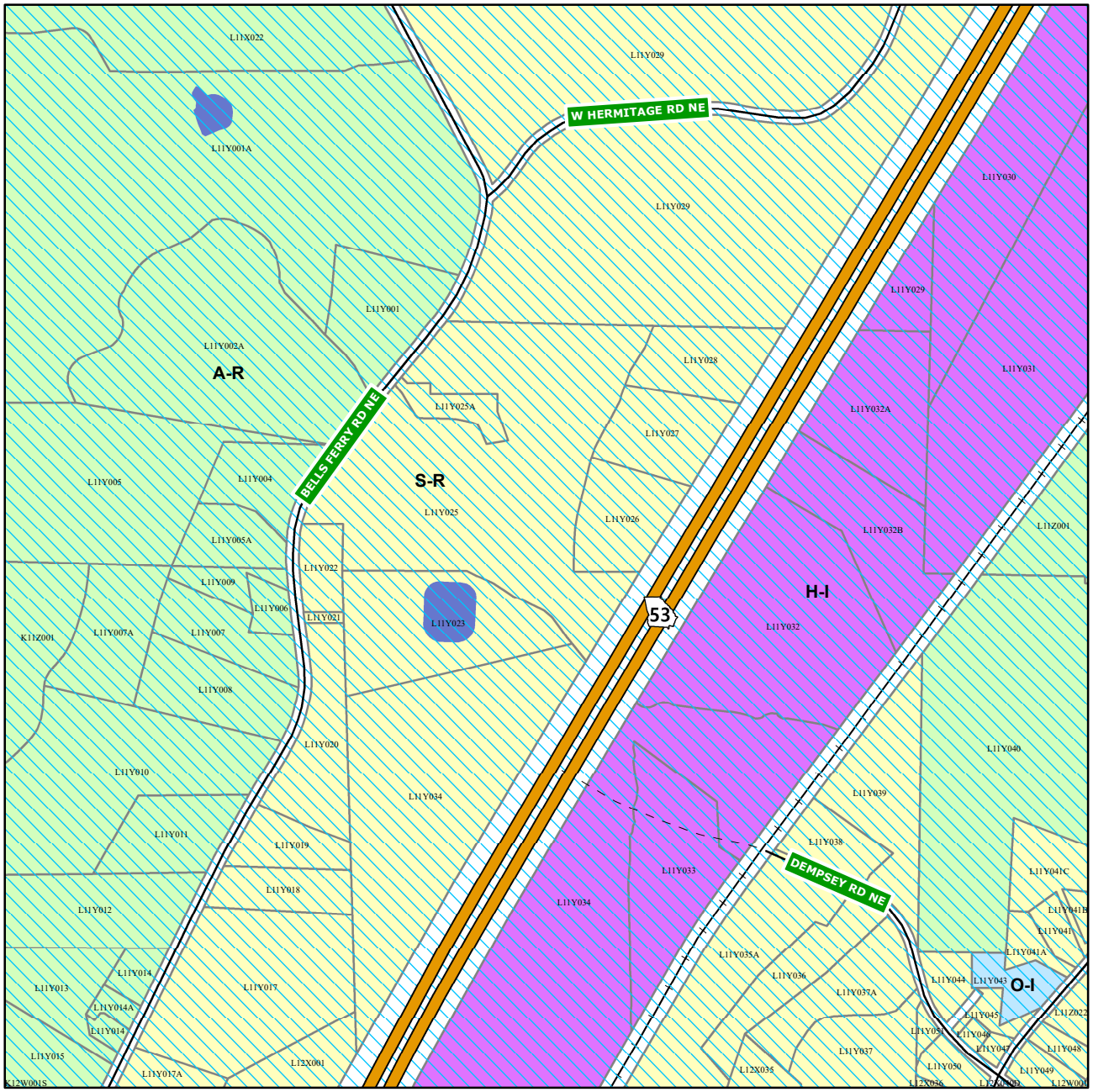

A-R Agricultural Residential	U-M-U Urban Mixed Use	L-I Light Industrial	Lake/Pond
S-R Suburban Residential	N-O-C Neighborhood Office Commercial	H-I Heavy Industrial	River
H-T-R High Density Traditional Residential	O-I Office Institutional	P-D Planned Development	US Highway
L-T-R Low Density Traditional Residential	C-C Community Commercial	City Boundaries	State Highway
D-R Duplex Residential	C-B-C Central Business Commercial	River Overlay Zoning	Local Road
M-R Multifamily Residential	H-C General Heavy Commercial	Airport Overlay Zoning	Railroad

1:9,000

0 500 1,000 1,500 2,000

Feet

Zoning Districts Maps
Rome-Floyd County, Georgia:
This is the Official Zoning Map(s)
referred to in Article 3.2.1 of the
Rome-Floyd County, Georgia,
Unified Land Development Code
as of 2001.

For notations, references, conditions
and other information see
ReZDbReplacedMCP2.xlsx
which is made a part of this
Official Zoning Map by reference.
Adopted: 2001
Revised: 2022

Zoning Districts Maps
Rome-Floyd County, Georgia

Tax Map Index Number:

L11Z

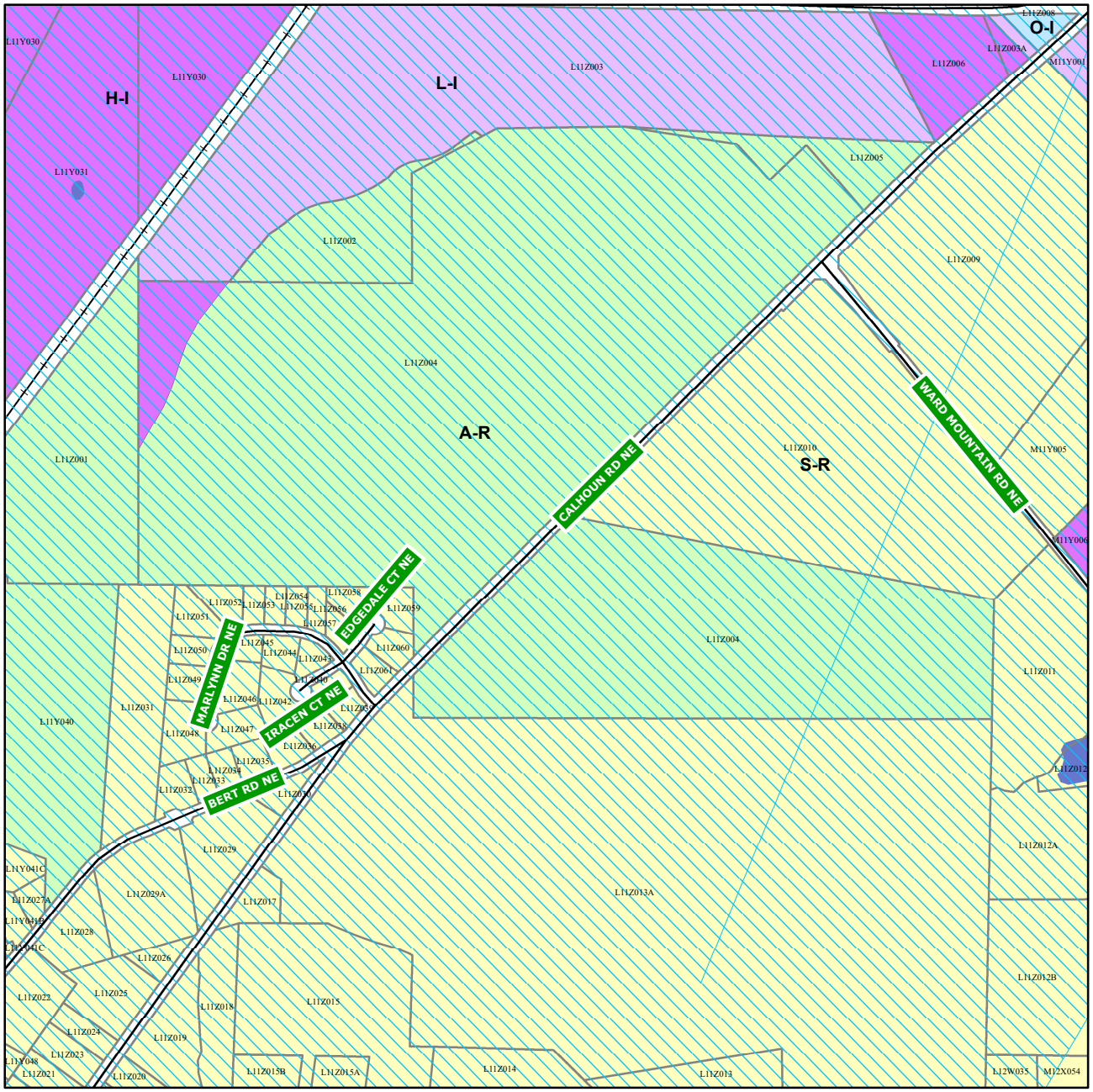

A-R Agricultural Residential	U-M-U Urban Mixed Use	L-I Light Industrial	Lake/Pond
S-R Suburban Residential	N-O-C Neighborhood Office Commercial	H-I Heavy Industrial	River
H-T-R High Density Traditional Residential	O-I Office Institutional	P-D Planned Development	US Highway
L-T-R Low Density Traditional Residential	C-C Community Commercial	City Boundaries	State Highway
D-R Duplex Residential	C-B-C Central Business Commercial	River Overlay Zoning	Local Road
M-R Multifamily Residential	H-C General Heavy Commercial	Airport Overlay Zoning	Railroad

1:9,000

0 500 1,000 1,500 2,000

Feet

Zoning Districts Maps
Rome-Floyd County, Georgia:
This is the Official Zoning Map(s) referred to in Article 3.2.1 of the Rome-Floyd County, Georgia, Unified Land Development Code as of 2001.

For notations, references, conditions and other information see ReZDbReplacedMCP2.xlsx which is made a part of this Official Zoning Map by reference.
Adopted: 2001
Revised: 2022

Zoning Districts Maps
Rome-Floyd County, Georgia

Tax Map Index Number:

L12W

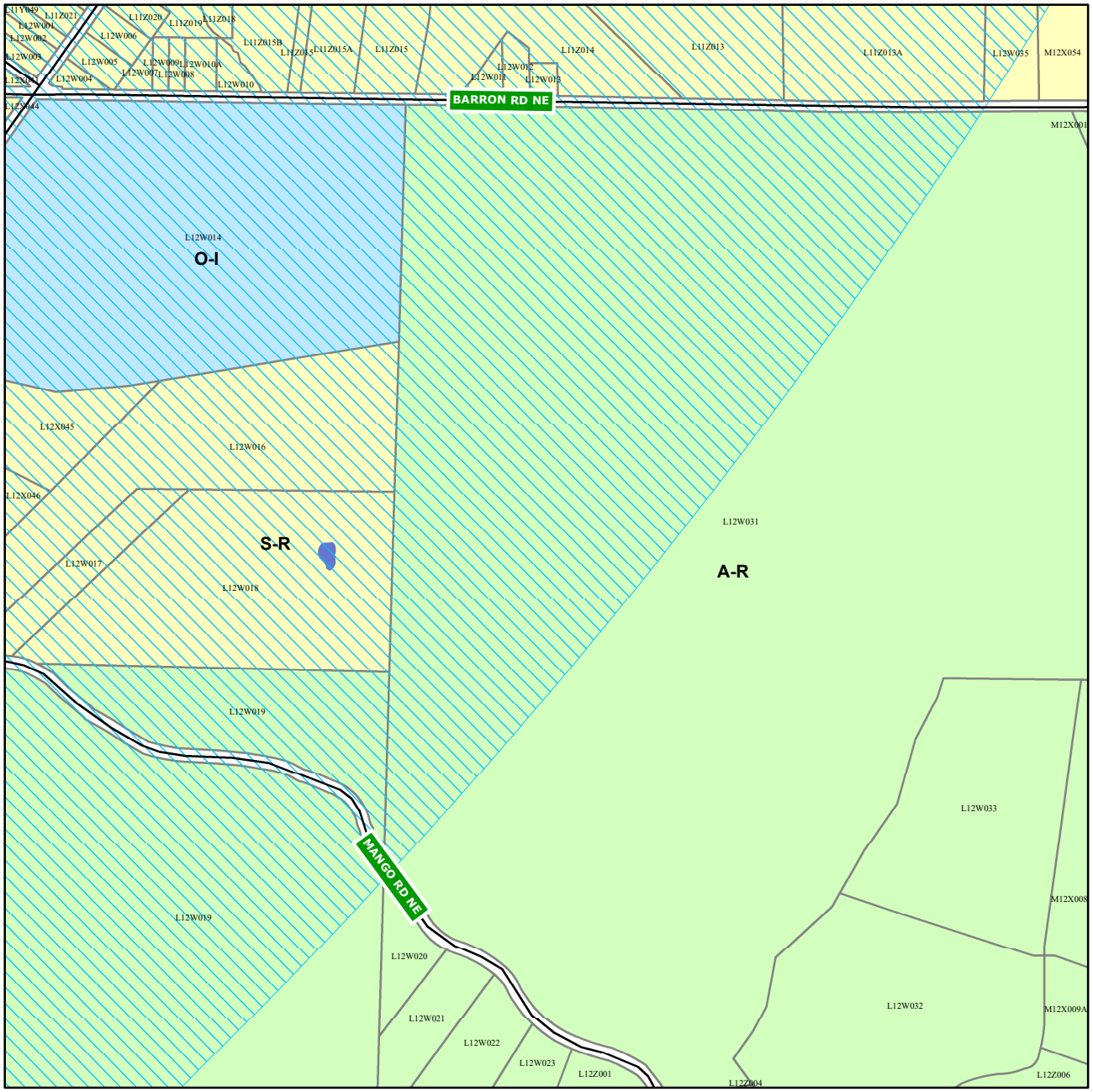

A-R Agricultural Residential	U-M-U Urban Mixed Use	L-I Light Industrial	Lake/Pond
S-R Suburban Residential	N-O-C Neighborhood Office Commercial	H-I Heavy Industrial	River
H-T-R High Density Traditional Residential	O-I Office Institutional	P-D Planned Development	US Highway
L-T-R Low Density Traditional Residential	C-C Community Commercial	City Boundaries	State Highway
D-R Duplex Residential	C-B-C Central Business Commercial	River Overlay Zoning	Local Road
M-R Multifamily Residential	H-C General Heavy Commercial	Airport Overlay Zoning	Railroad

1:9,000

0 500 1,000 1,500 2,000

Feet

Zoning Districts Maps
Rome-Floyd County, Georgia:
This is the Official Zoning Map(s) referred to in Article 3.2.1 of the Rome-Floyd County, Georgia, Unified Land Development Code as of 2001.

For notations, references, conditions and other information see ReZDbReplacedMCP2.xlsx which is made a part of this Official Zoning Map by reference.
Adopted: 2001
Revised: 2022

Zoning Districts Maps
Rome-Floyd County, Georgia

Tax Map Index Number:

L12X

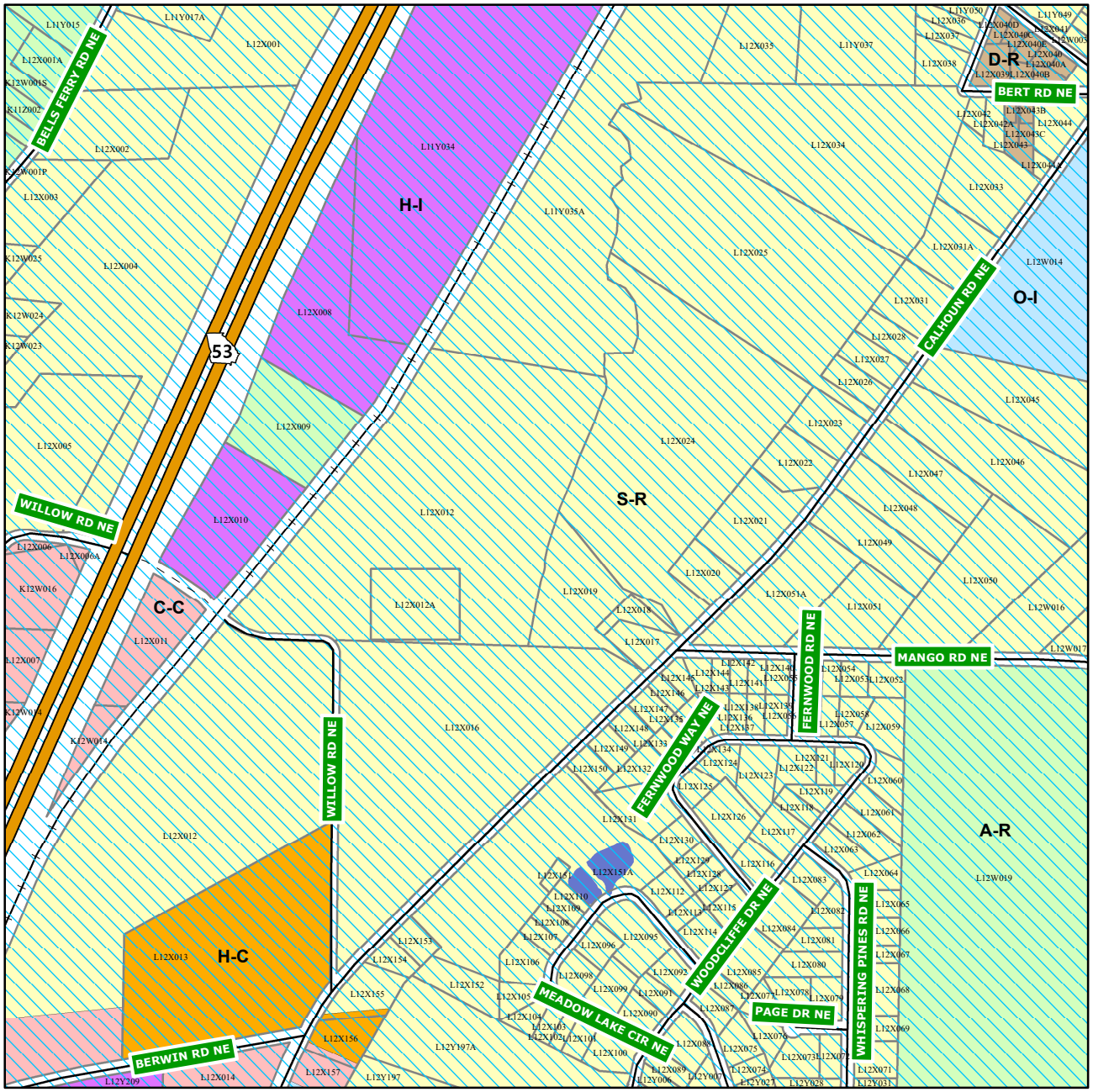

- A-R Agricultural Residential
- S-R Suburban Residential
- H-T-R High Density Traditional Residential
- L-T-R Low Density Traditional Residential
- D-R Duplex Residential
- M-R Multifamily Residential
- U-M-U Urban Mixed Use
- N-O-C Neighborhood Office Commercial
- O-I Office Institutional
- C-C Community Commercial
- C-B-C Central Business Commercial
- H-C General Heavy Commercial
- L-I Light Industrial
- H-I Heavy Industrial
- P-D Planned Development
- City Boundaries
- River Overlay Zoning
- Airport Overlay Zoning
- Lake/Pond
- River
- US Highway
- State Highway
- Local Road
- Railroad

1:9,000

0 500 1,000 1,500 2,000

Feet

Zoning Districts Maps
Rome-Floyd County, Georgia:
This is the Official Zoning Map(s) referred to in Article 3.2.1 of the Rome-Floyd County, Georgia, Unified Land Development Code as of 2001.

For notations, references, conditions and other information see ReZDbReplacedMCP2.xlsx which is made a part of this Official Zoning Map by reference.
Adopted: 2001
Revised: 2022

Zoning Districts Maps
Rome-Floyd County, Georgia

Tax Map Index Number:

L12Y

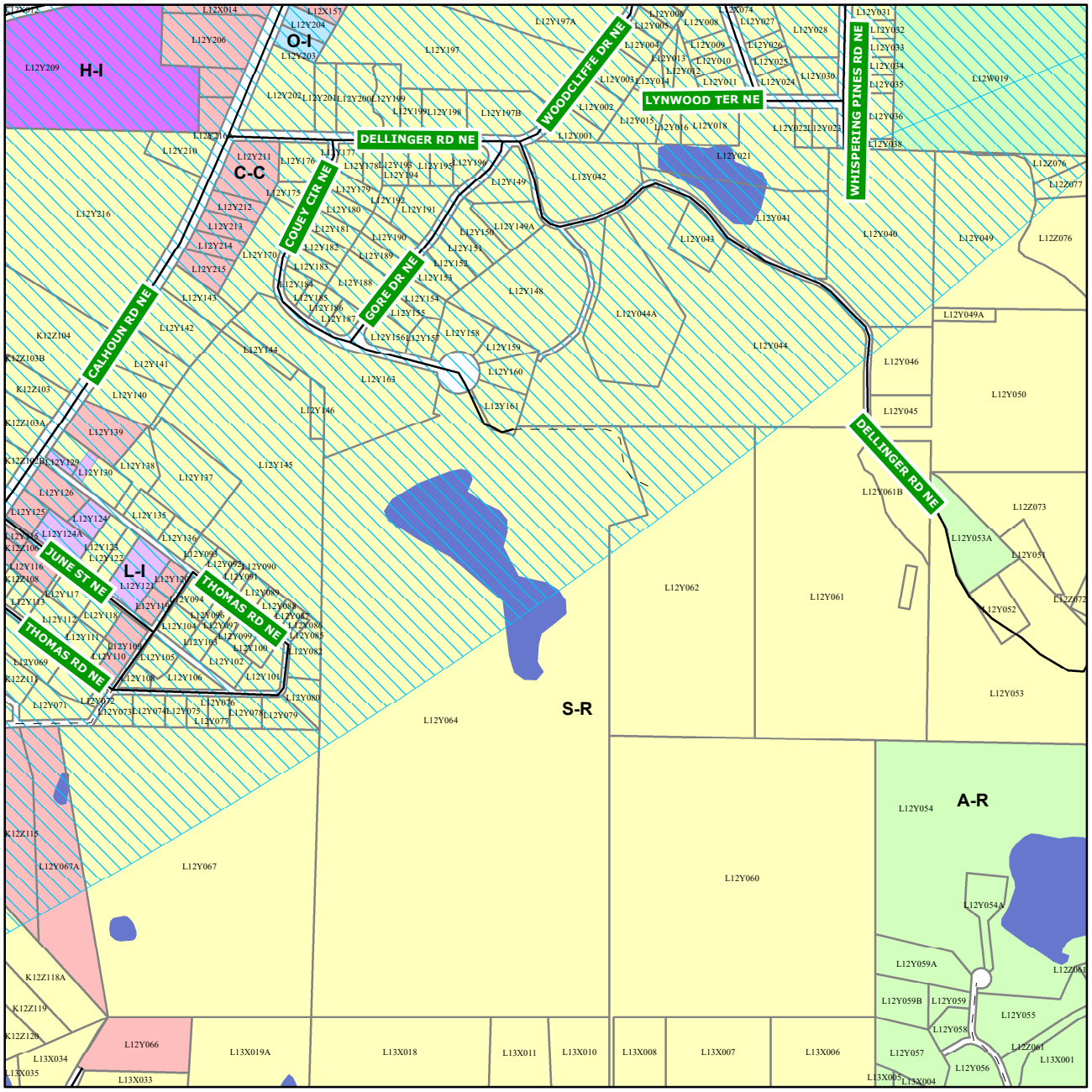

- A-R Agricultural Residential
- S-R Suburban Residential
- H-T-R High Density Traditional Residential
- L-T-R Low Density Traditional Residential
- D-R Duplex Residential
- M-R Multifamily Residential
- U-M-U Urban Mixed Use
- N-O-C Neighborhood Office Commercial
- O-I Office Institutional
- C-C Community Commercial
- C-B-C Central Business Commercial
- H-C General Heavy Commercial
- L-I Light Industrial
- H-I Heavy Industrial
- P-D Planned Development
- City Boundaries
- River Overlay Zoning
- Airport Overlay Zoning
- Lake/Pond
- River
- US Highway
- State Highway
- Local Road
- Railroad

1:9,000

0 500 1,000 1,500 2,000

Feet

Zoning Districts Maps
Rome-Floyd County, Georgia:
This is the Official Zoning Map(s) referred to in Article 3.2.1 of the Rome-Floyd County, Georgia, Unified Land Development Code as of 2001.

For notations, references, conditions and other information see ReZDbReplacedMCP2.xlsx which is made a part of this Official Zoning Map by reference.
Adopted: 2001
Revised: 2022

Zoning Districts Maps
Rome-Floyd County, Georgia

Tax Map Index Number:

L12Z

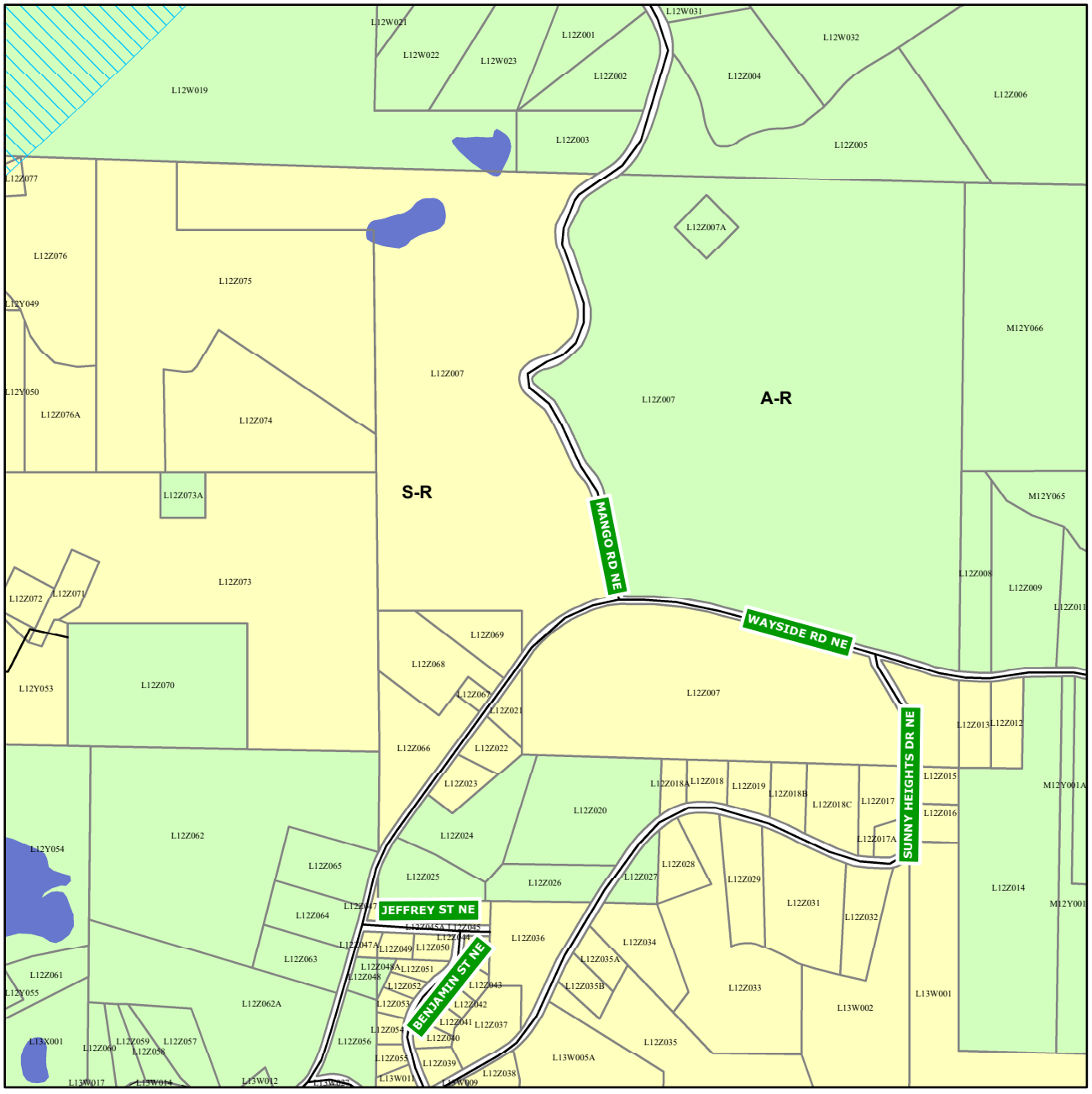

- A-R Agricultural Residential
- S-R Suburban Residential
- H-T-R High Density Traditional Residential
- L-T-R Low Density Traditional Residential
- D-R Duplex Residential
- M-R Multifamily Residential
- U-M-U Urban Mixed Use
- N-O-C Neighborhood Office Commercial
- O-I Office Institutional
- C-C Community Commercial
- C-B-C Central Business Commercial
- H-C General Heavy Commercial
- L-I Light Industrial
- H-I Heavy Industrial
- P-D Planned Development
- City Boundaries
- River Overlay Zoning
- Airport Overlay Zoning
- Lake/Pond
- River
- US Highway
- State Highway
- Local Road
- Railroad

1:9,000

0 500 1,000 1,500 2,000

Feet

Zoning Districts Maps
Rome-Floyd County, Georgia:
This is the Official Zoning Map(s) referred to in Article 3.2.1 of the Rome-Floyd County, Georgia, Unified Land Development Code as of 2001.

For notations, references, conditions and other information see ReZDbReplacedMCP2.xlsx which is made a part of this Official Zoning Map by reference.
Adopted: 2001
Revised: 2022

Zoning Districts Maps
Rome-Floyd County, Georgia

Tax Map Index Number:

L13W

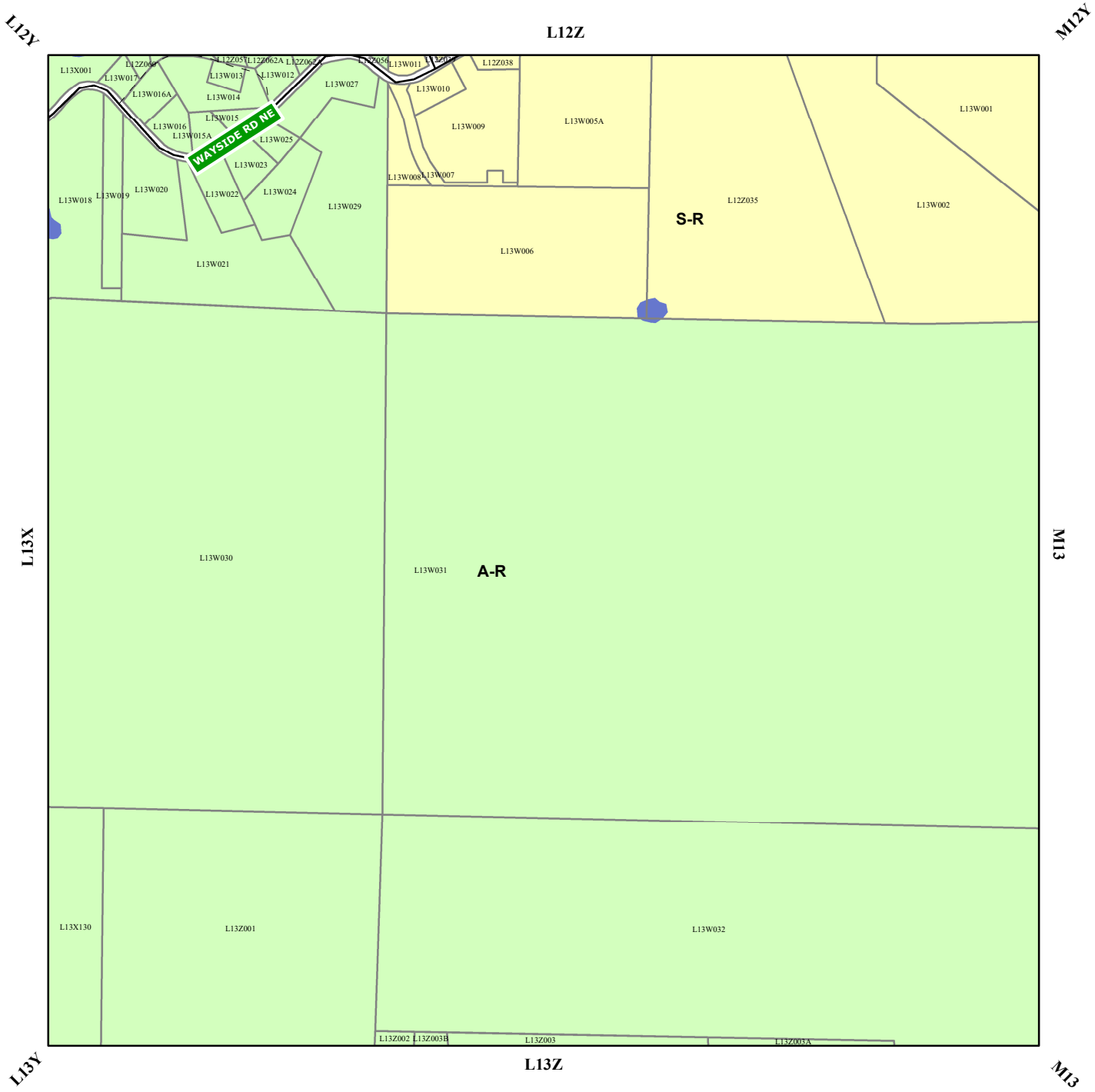

- A-R Agricultural Residential
- S-R Suburban Residential
- H-T-R High Density Traditional Residential
- L-T-R Low Density Traditional Residential
- D-R Duplex Residential
- M-R Multifamily Residential
- U-M-U Urban Mixed Use
- N-O-C Neighborhood Office Commercial
- O-I Office Institutional
- C-C Community Commercial
- C-B-C Central Business Commercial
- H-C General Heavy Commercial
- L-I Light Industrial
- H-I Heavy Industrial
- P-D Planned Development
- City Boundaries
- River Overlay Zoning
- Airport Overlay Zoning
- Lake/Pond
- River
- US Highway
- State Highway
- Local Road
- Railroad

1:9,000

0 500 1,000 1,500 2,000

Feet

Zoning Districts Maps
Rome-Floyd County, Georgia:
This is the Official Zoning Map(s) referred to in Article 3.2.1 of the Rome-Floyd County, Georgia, Unified Land Development Code as of 2001.

For notations, references, conditions and other information see ReZDbReplacedMCP2.xlsx which is made a part of this Official Zoning Map by reference.
Adopted: 2001
Revised: 2022

Zoning Districts Maps
Rome-Floyd County, Georgia

Tax Map Index Number:

L13X

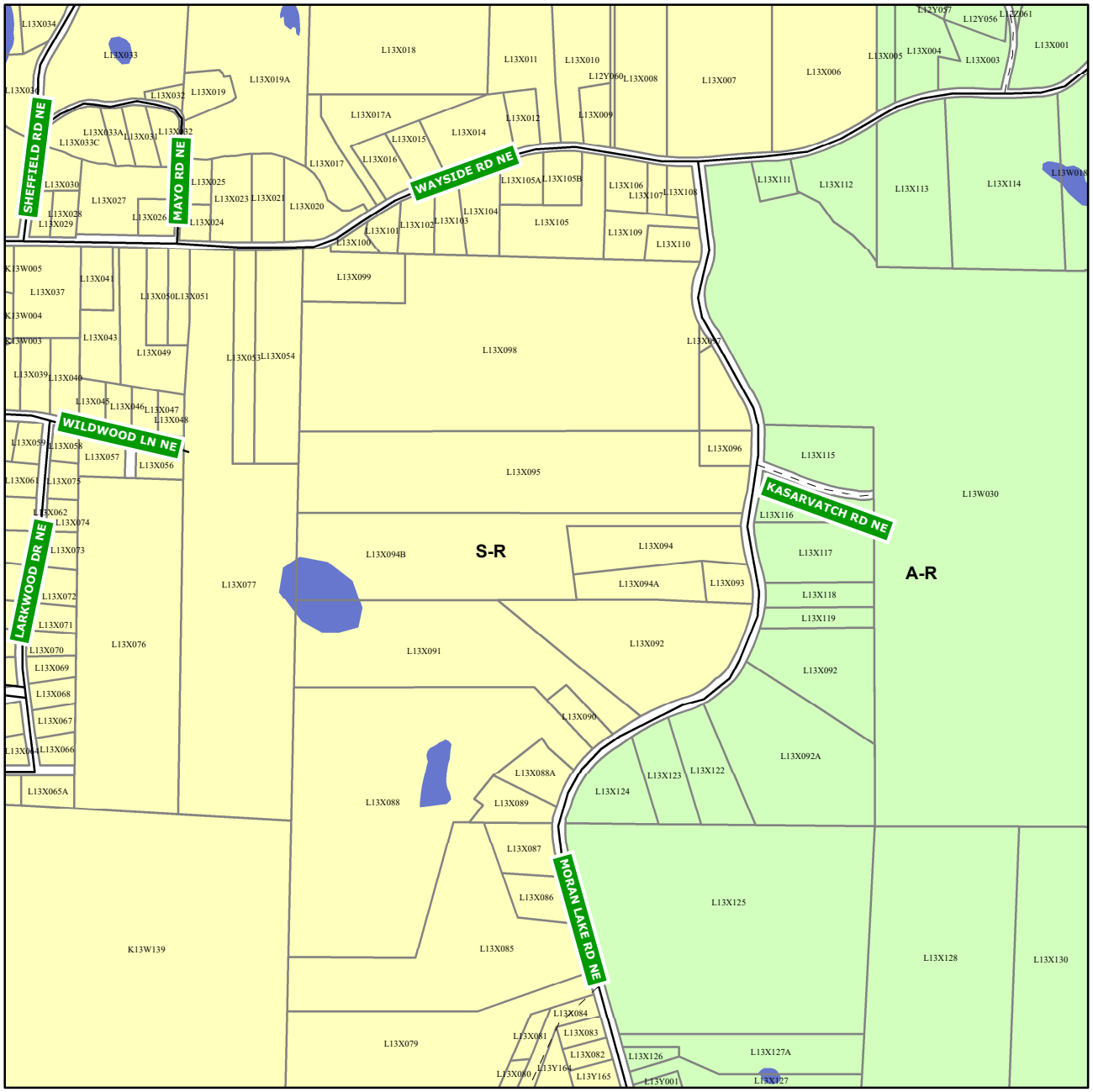

- A-R Agricultural Residential
- S-R Suburban Residential
- H-T-R High Density Traditional Residential
- L-T-R Low Density Traditional Residential
- D-R Duplex Residential
- M-R Multifamily Residential
- U-M-U Urban Mixed Use
- N-O-C Neighborhood Office Commercial
- O-I Office Institutional
- C-C Community Commercial
- C-B-C Central Business Commercial
- H-C General Heavy Commercial
- L-I Light Industrial
- H-I Heavy Industrial
- P-D Planned Development
- City Boundaries
- River Overlay Zoning
- Airport Overlay Zoning
- Lake/Pond
- River
- US Highway
- State Highway
- Local Road
- Railroad

1:9,000

0 500 1,000 1,500 2,000

Feet

Zoning Districts Maps
Rome-Floyd County, Georgia:
This is the Official Zoning Map(s) referred to in Article 3.2.1 of the Rome-Floyd County, Georgia, Unified Land Development Code as of 2001.

For notations, references, conditions and other information see ReZDbReplacedMCP2.xlsx which is made a part of this Official Zoning Map by reference.
Adopted: 2001
Revised: 2022

Zoning Districts Maps
Rome-Floyd County, Georgia

Tax Map Index Number:

L13Y

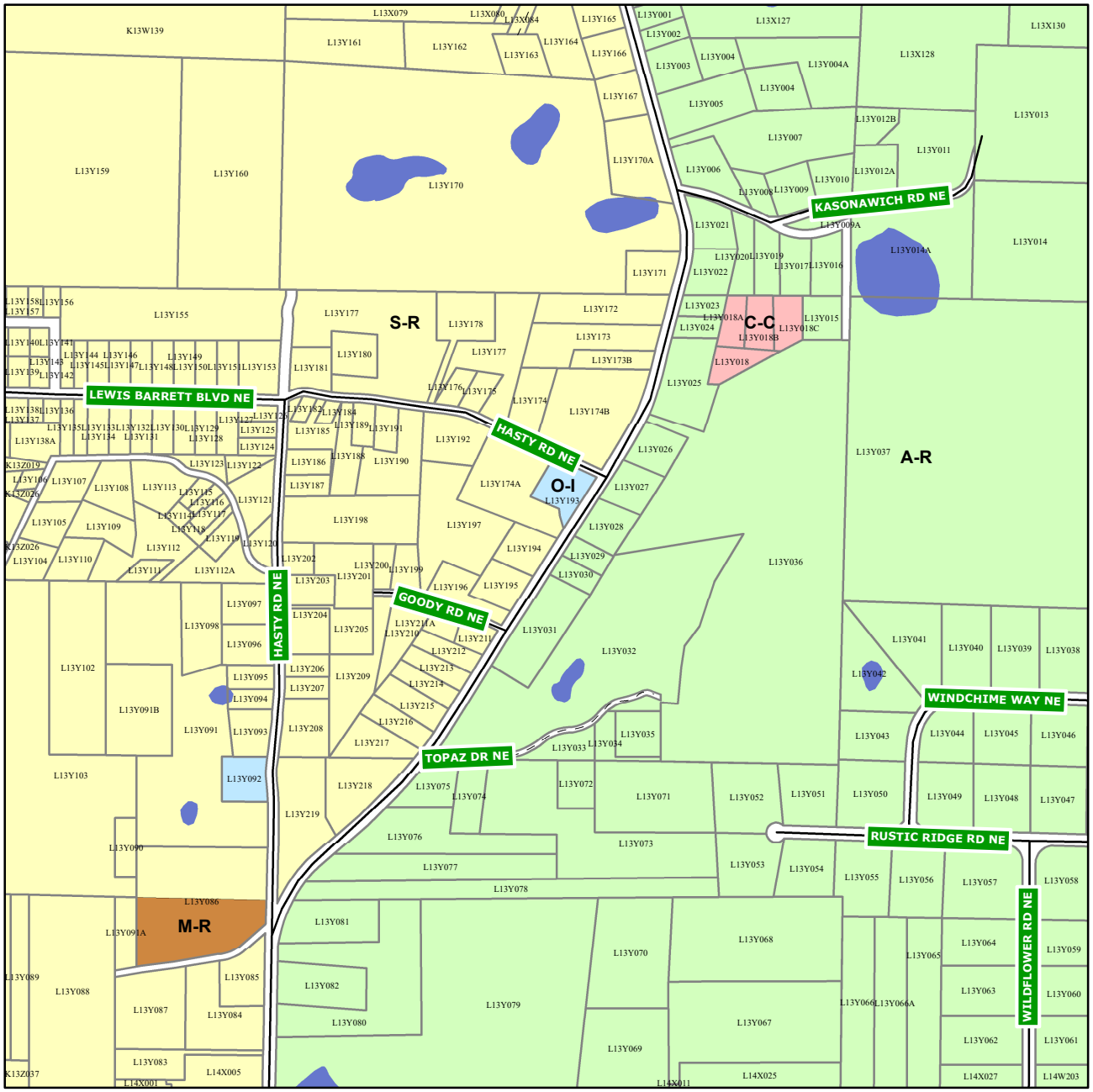

- A-R Agricultural Residential
- S-R Suburban Residential
- H-T-R High Density Traditional Residential
- L-T-R Low Density Traditional Residential
- D-R Duplex Residential
- M-R Multifamily Residential
- U-M-U Urban Mixed Use
- N-O-C Neighborhood Office Commercial
- O-I Office Institutional
- C-C Community Commercial
- C-B-C Central Business Commercial
- H-C General Heavy Commercial
- L-I Light Industrial
- H-I Heavy Industrial
- P-D Planned Development
- City Boundaries
- River Overlay Zoning
- Airport Overlay Zoning
- Lake/Pond
- River
- US Highway
- State Highway
- Local Road
- Railroad

1:9,000

0 500 1,000 1,500 2,000

Feet

Zoning Districts Maps
Rome-Floyd County, Georgia:
This is the Official Zoning Map(s) referred to in Article 3.2.1 of the Rome-Floyd County, Georgia, Unified Land Development Code as of 2001.

For notations, references, conditions and other information see ReZDbReplacedMCP2.xlsx which is made a part of this Official Zoning Map by reference.
Adopted: 2001
Revised: 2022

Zoning Districts Maps
Rome-Floyd County, Georgia

Tax Map Index Number:

L13Z

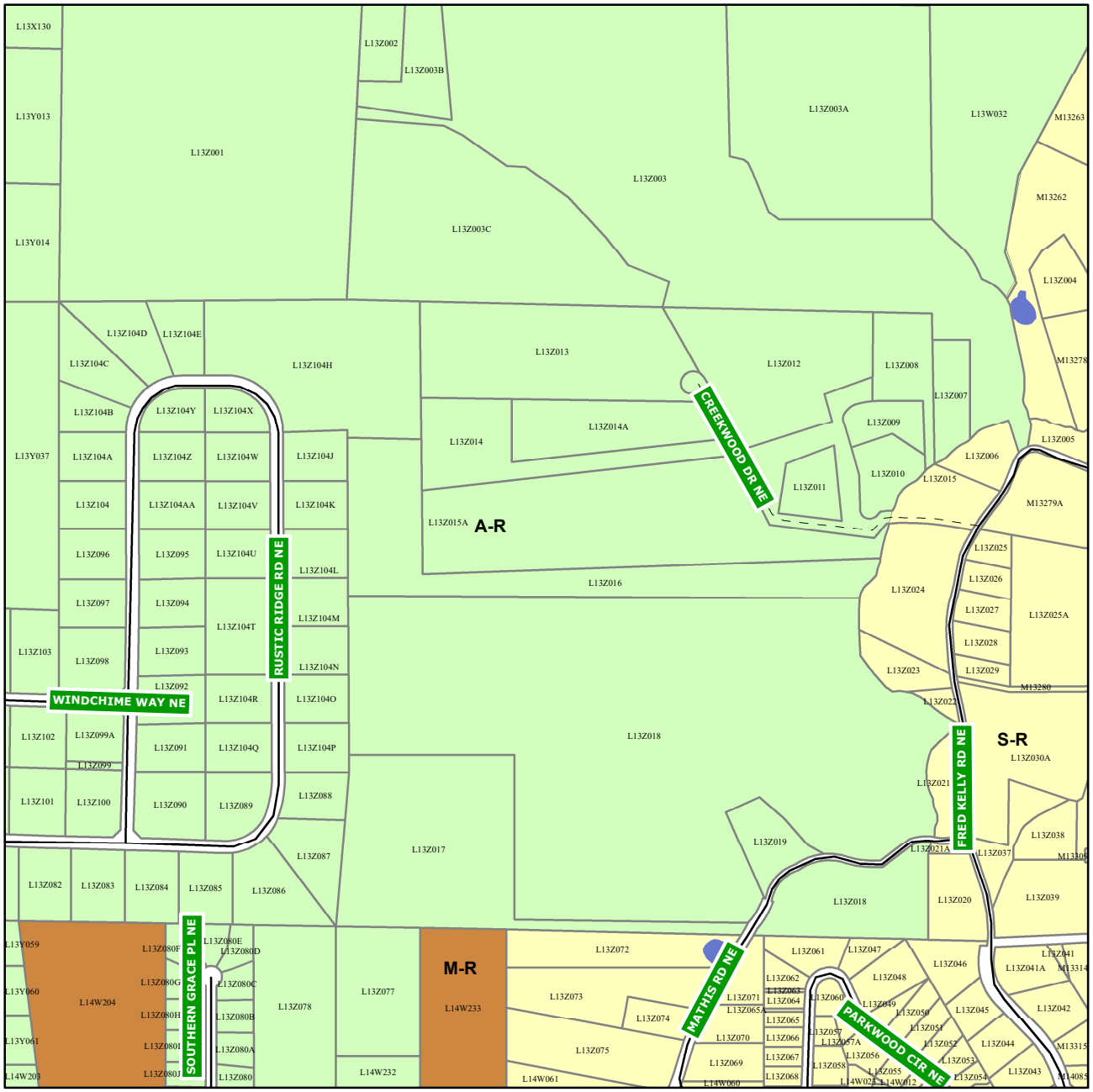

- A-R Agricultural Residential
- S-R Suburban Residential
- H-T-R High Density Traditional Residential
- L-T-R Low Density Traditional Residential
- D-R Duplex Residential
- M-R Multifamily Residential
- U-M-U Urban Mixed Use
- N-O-C Neighborhood Office Commercial
- O-I Office Institutional
- C-C Community Commercial
- C-B-C Central Business Commercial
- H-C General Heavy Commercial
- L-I Light Industrial
- H-I Heavy Industrial
- P-D Planned Development
- City Boundaries
- River Overlay Zoning
- Airport Overlay Zoning
- Lake/Pond
- River
- US Highway
- State Highway
- Local Road
- Railroad

1:9,000

0 500 1,000 1,500 2,000

Feet

Zoning Districts Maps
Rome-Floyd County, Georgia:
This is the Official Zoning Map(s) referred to in Article 3.2.1 of the Rome-Floyd County, Georgia, Unified Land Development Code as of 2001.

For notations, references, conditions and other information see ReZDbReplacedMCP2.xlsx which is made a part of this Official Zoning Map by reference.
Adopted: 2001
Revised: 2022

Zoning Districts Maps
Rome-Floyd County, Georgia

Tax Map Index Number:

L14W

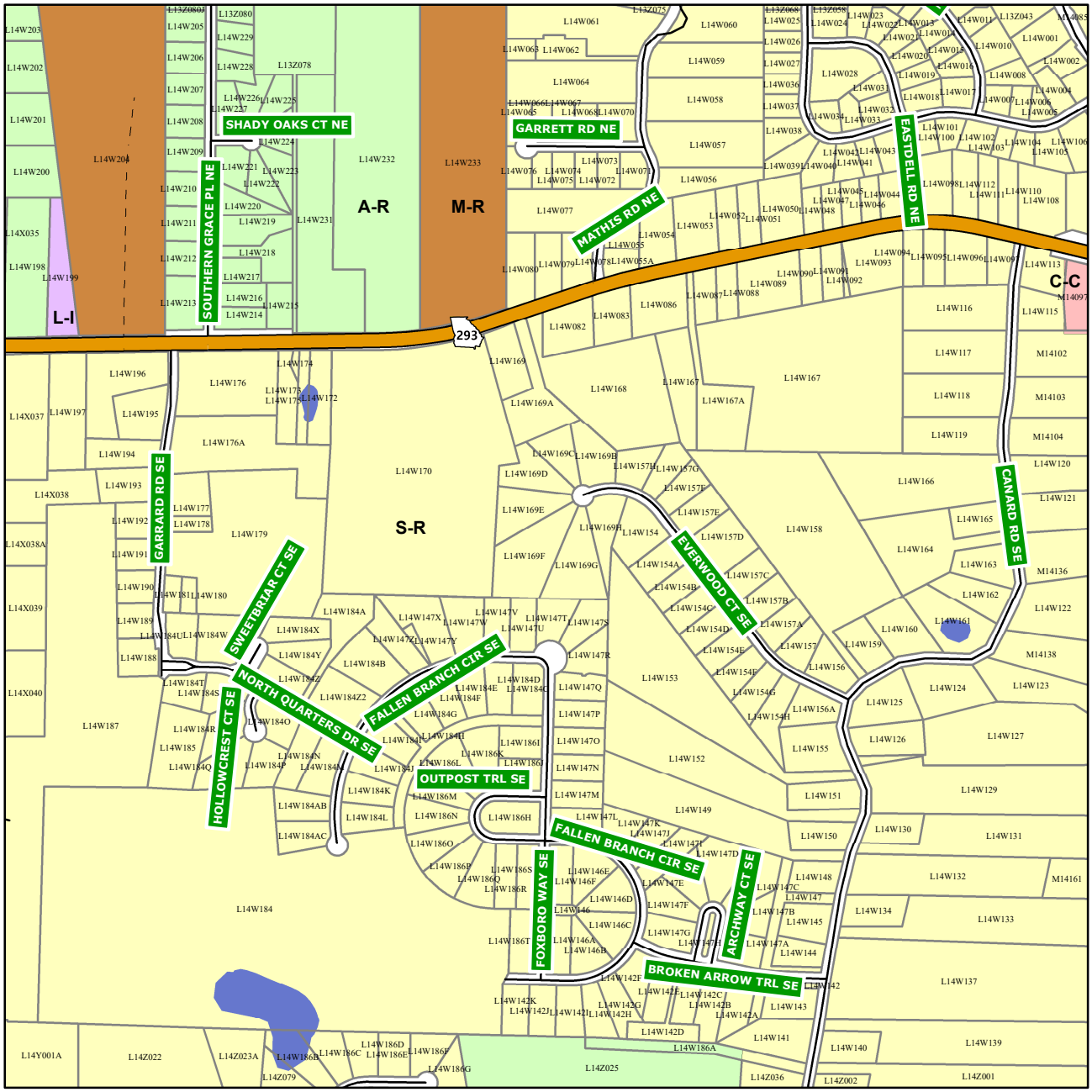

- A-R Agricultural Residential
- S-R Suburban Residential
- H-T-R High Density Traditional Residential
- L-T-R Low Density Traditional Residential
- D-R Duplex Residential
- M-R Multifamily Residential
- U-M-U Urban Mixed Use
- N-O-C Neighborhood Office Commercial
- O-I Office Institutional
- C-C Community Commercial
- C-B-C Central Business Commercial
- H-C General Heavy Commercial
- L-I Light Industrial
- H-I Heavy Industrial
- P-D Planned Development
- City Boundaries
- River Overlay Zoning
- Airport Overlay Zoning
- Lake/Pond
- River
- US Highway
- State Highway
- Local Road
- Railroad

1:9,000

0 500 1,000 1,500 2,000

Feet

Zoning Districts Maps
Rome-Floyd County, Georgia:
This is the Official Zoning Map(s)
referred to in Article 3.2.1 of the
Rome-Floyd County, Georgia,
Unified Land Development Code
as of 2001.

For notations, references, conditions
and other information see
ReZDbReplacedMCP2.xlsx
which is made a part of this
Official Zoning Map by reference.
Adopted: 2001
Revised: 2022

Zoning Districts Maps
Rome-Floyd County, Georgia

Tax Map Index Number:

L14X

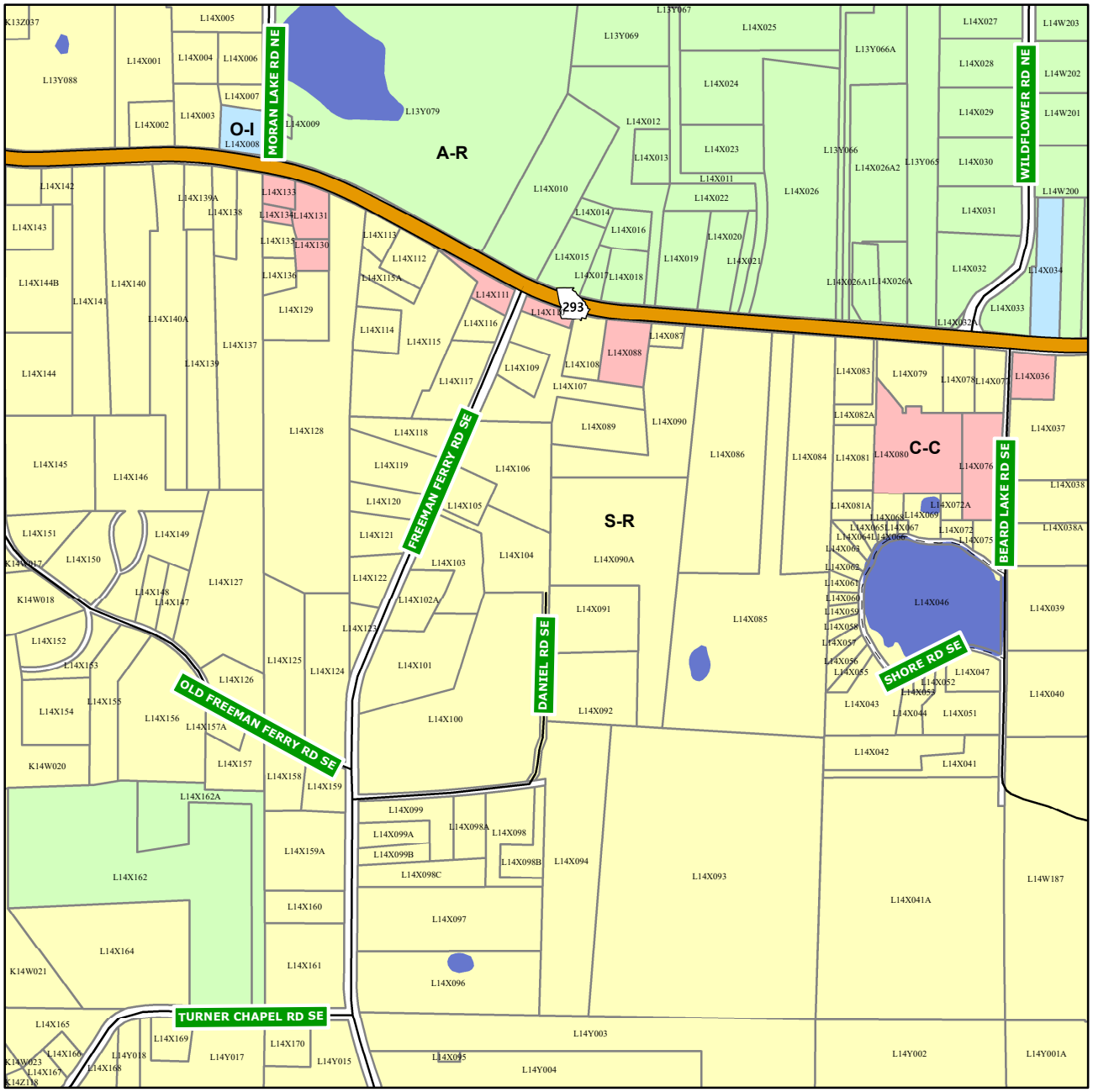

- A-R Agricultural Residential
- S-R Suburban Residential
- H-T-R High Density Traditional Residential
- L-T-R Low Density Traditional Residential
- D-R Duplex Residential
- M-R Multifamily Residential
- U-M-U Urban Mixed Use
- N-O-C Neighborhood Office Commercial
- O-I Office Institutional
- C-C Community Commercial
- C-B-C Central Business Commercial
- H-C General Heavy Commercial
- L-I Light Industrial
- H-I Heavy Industrial
- P-D Planned Development
- City Boundaries
- River Overlay Zoning
- Airport Overlay Zoning
- Lake/Pond
- River
- US Highway
- State Highway
- Local Road
- Railroad

1:9,000

0 500 1,000 1,500 2,000

Feet

Zoning Districts Maps
Rome-Floyd County, Georgia:
This is the Official Zoning Map(s) referred to in Article 3.2.1 of the Rome-Floyd County, Georgia, Unified Land Development Code as of 2001.

For notations, references, conditions and other information see ReZDbReplacedMCP2.xlsx which is made a part of this Official Zoning Map by reference.
Adopted: 2001
Revised: 2022

Zoning Districts Maps
Rome-Floyd County, Georgia

Tax Map Index Number:

L14Y

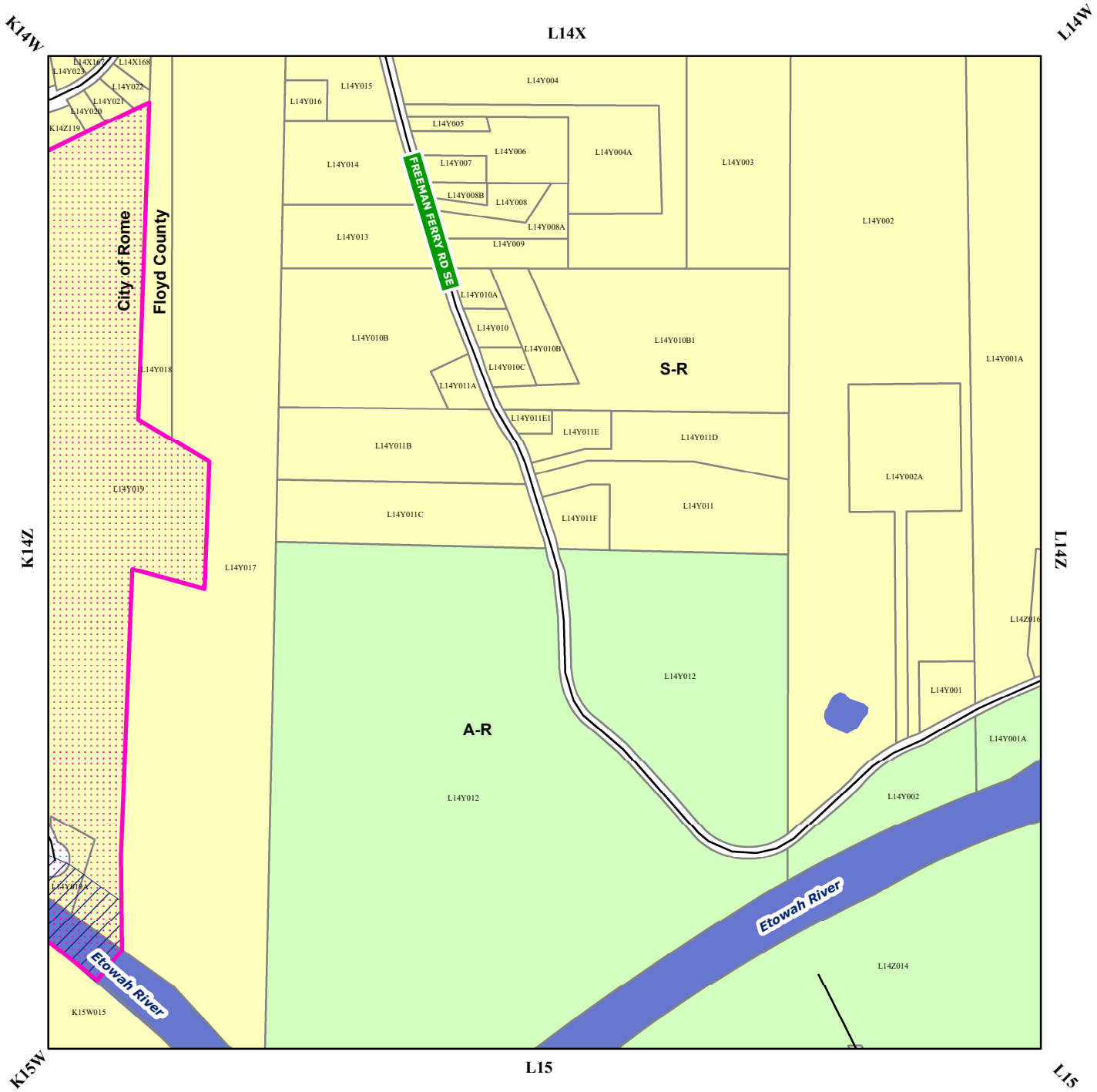

- A-R Agricultural Residential
- S-R Suburban Residential
- H-T-R High Density Traditional Residential
- L-T-R Low Density Traditional Residential
- D-R Duplex Residential
- M-R Multifamily Residential
- U-M-U Urban Mixed Use
- N-O-C Neighborhood Office Commercial
- O-I Office Institutional
- C-C Community Commercial
- C-B-C Central Business Commercial
- H-C General Heavy Commercial
- L-I Light Industrial
- H-I Heavy Industrial
- P-D Planned Development
- City Boundaries
- River Overlay Zoning
- Airport Overlay Zoning
- Lake/Pond
- River
- US Highway
- State Highway
- Local Road
- Railroad

1:9,000

0 500 1,000 1,500 2,000

Feet

Zoning Districts Maps
Rome-Floyd County, Georgia:
This is the Official Zoning Map(s) referred to in Article 3.2.1 of the Rome-Floyd County, Georgia, Unified Land Development Code as of 2001.

For notations, references, conditions and other information see ReZDbReplacedMCP2.xlsx which is made a part of this Official Zoning Map by reference.
Adopted: 2001
Revised: 2022

Zoning Districts Maps
Rome-Floyd County, Georgia

Tax Map Index Number:

L14Z

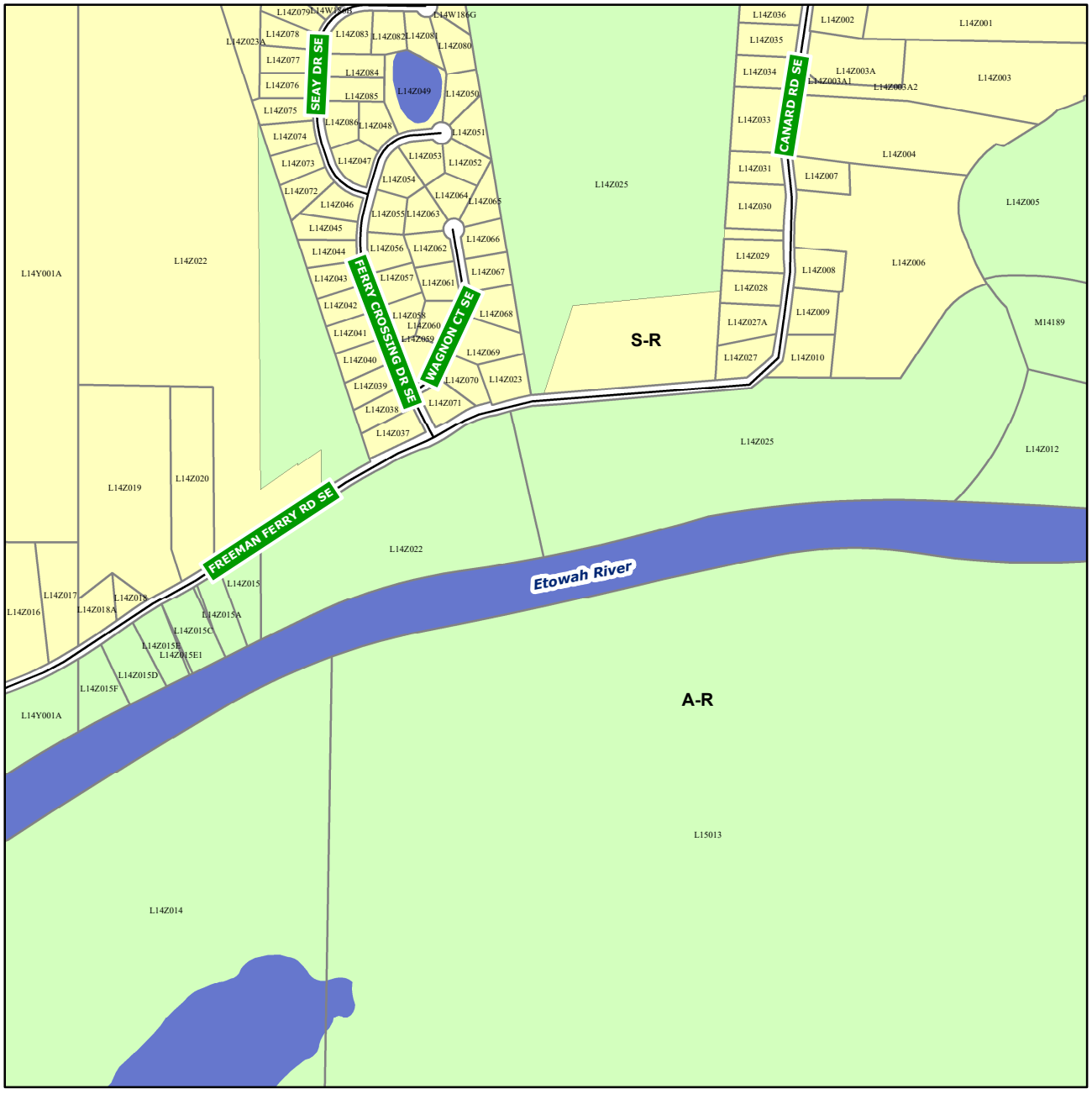

A-R Agricultural Residential	U-M-U Urban Mixed Use	L-I Light Industrial	Lake/Pond
S-R Suburban Residential	N-O-C Neighborhood Office Commercial	H-I Heavy Industrial	River
H-T-R High Density Traditional Residential	O-I Office Institutional	P-D Planned Development	US Highway
L-T-R Low Density Traditional Residential	C-C Community Commercial	City Boundaries	State Highway
D-R Duplex Residential	C-B-C Central Business Commercial	River Overlay Zoning	Local Road
M-R Multifamily Residential	H-C General Heavy Commercial	Airport Overlay Zoning	Railroad

1:9,000

0 500 1,000 1,500 2,000

Feet

Zoning Districts Maps
Rome-Floyd County, Georgia:
This is the Official Zoning Map(s) referred to in Article 3.2.1 of the Rome-Floyd County, Georgia, Unified Land Development Code as of 2001.

For notations, references, conditions and other information see ReZDbReplacedMCP2.xlsx which is made a part of this Official Zoning Map by reference.
Adopted: 2001
Revised: 2022

Zoning Districts Maps
Rome-Floyd County, Georgia

Tax Map Index Number:

L15

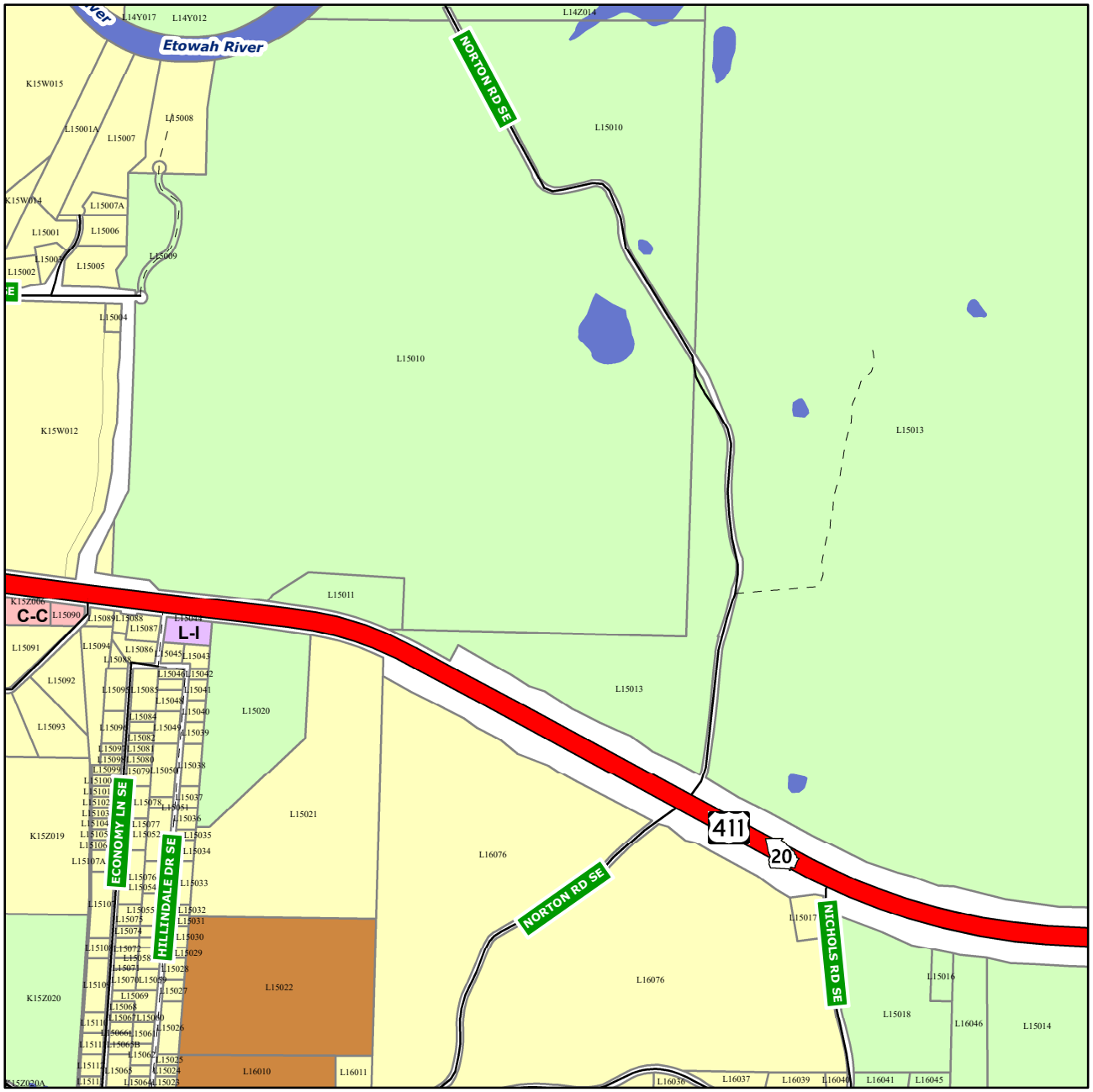

- A-R Agricultural Residential
- S-R Suburban Residential
- H-T-R High Density Traditional Residential
- L-T-R Low Density Traditional Residential
- D-R Duplex Residential
- M-R Multifamily Residential
- U-M-U Urban Mixed Use
- N-O-C Neighborhood Office Commercial
- O-I Office Institutional
- C-C Community Commercial
- C-B-C Central Business Commercial
- H-C General Heavy Commercial
- L-I Light Industrial
- H-I Heavy Industrial
- P-D Planned Development
- City Boundaries
- River Overlay Zoning
- Airport Overlay Zoning
- Lake/Pond
- River
- US Highway
- State Highway
- Local Road
- Railroad

1:18,000

0 1,000 2,000 3,000 4,000

Feet

Zoning Districts Maps
Rome-Floyd County, Georgia:
This is the Official Zoning Map(s) referred to in Article 3.2.1 of the Rome-Floyd County, Georgia, Unified Land Development Code as of 2001.

For notations, references, conditions and other information see ReZDbReplacedMCP2.xlsx which is made a part of this Official Zoning Map by reference.
Adopted: 2001
Revised: 2022

Zoning Districts Maps
Rome-Floyd County, Georgia

Tax Map Index Number:

L16

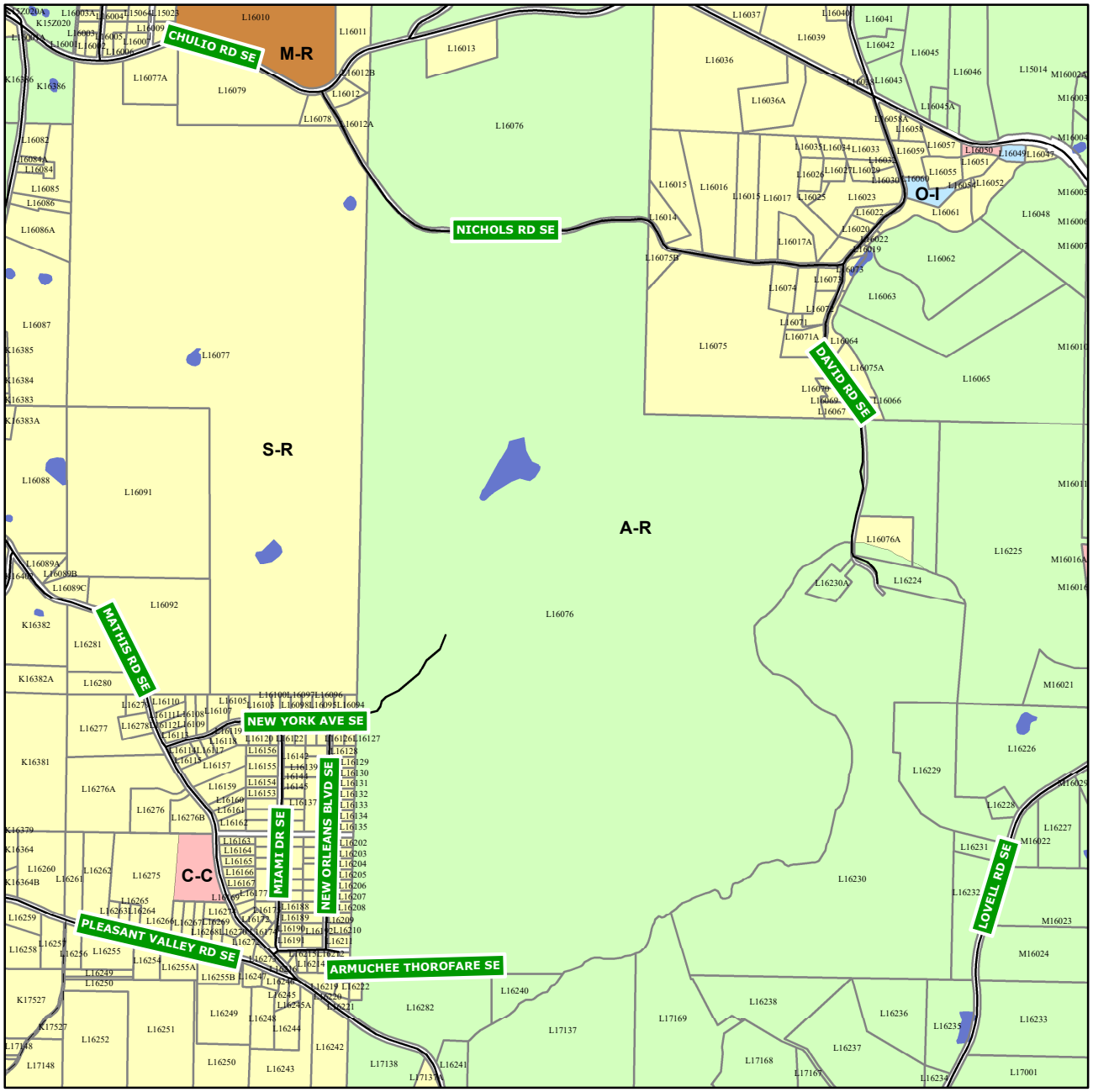

- A-R Agricultural Residential
- S-R Suburban Residential
- H-T-R High Density Traditional Residential
- L-T-R Low Density Traditional Residential
- D-R Duplex Residential
- M-R Multifamily Residential
- U-M-U Urban Mixed Use
- N-O-C Neighborhood Office Commercial
- O-I Office Institutional
- C-C Community Commercial
- C-B-C Central Business Commercial
- H-C General Heavy Commercial
- L-I Light Industrial
- H-I Heavy Industrial
- P-D Planned Development
- City Boundaries
- River Overlay Zoning
- Airport Overlay Zoning
- Lake/Pond
- River
- US Highway
- State Highway
- Local Road
- Railroad

1:18,000

0 1,000 2,000 3,000 4,000

Feet

Zoning Districts Maps
Rome-Floyd County, Georgia:
This is the Official Zoning Map(s) referred to in Article 3.2.1 of the Rome-Floyd County, Georgia, Unified Land Development Code as of 2001.

For notations, references, conditions and other information see ReZDbReplacedMCP2.xlsx which is made a part of this Official Zoning Map by reference.
Adopted: 2001
Revised: 2022

Zoning Districts Maps
Rome-Floyd County, Georgia

Tax Map Index Number:

L17

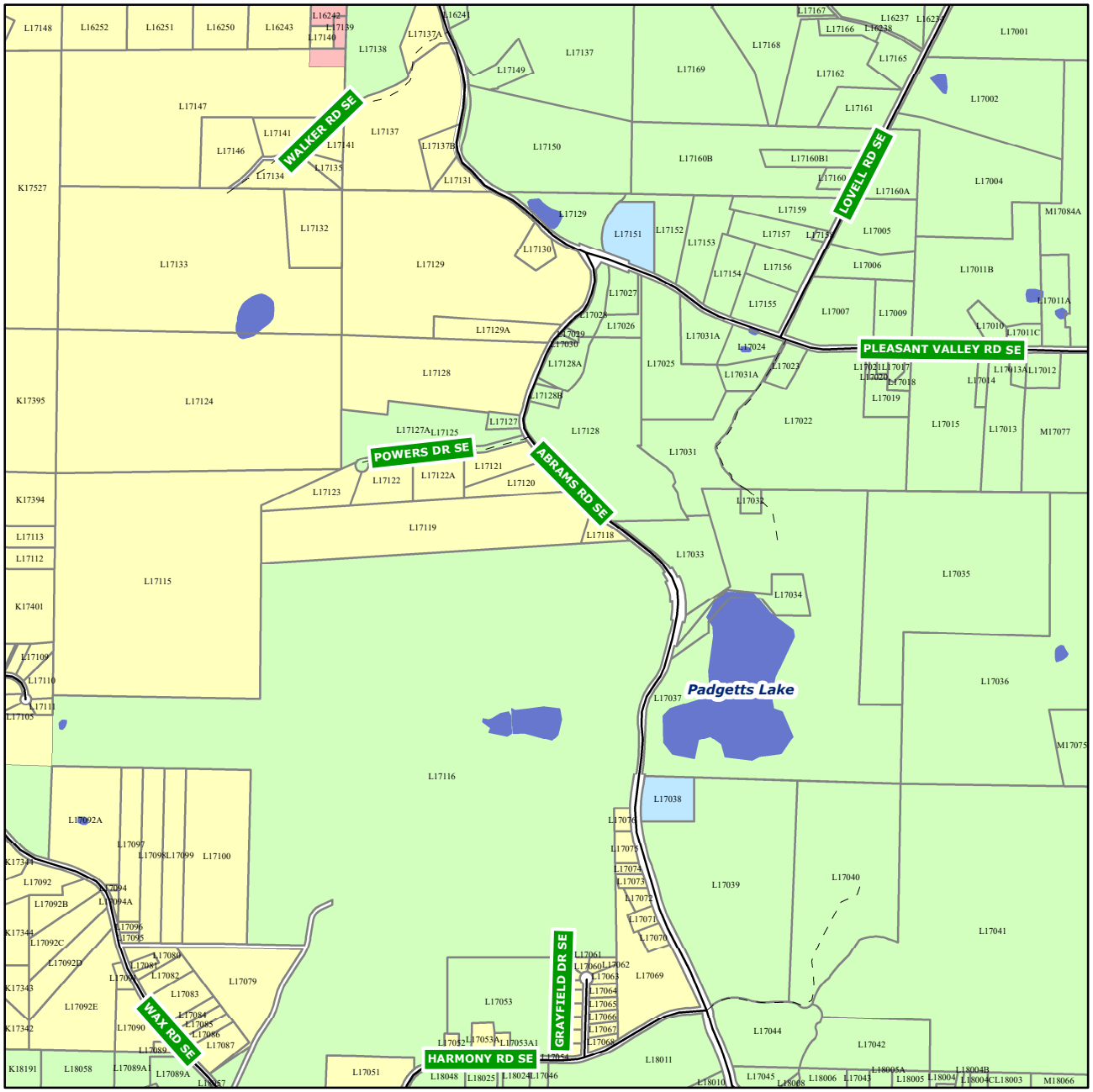

- A-R Agricultural Residential
- S-R Suburban Residential
- H-T-R High Density Traditional Residential
- L-T-R Low Density Traditional Residential
- D-R Duplex Residential
- M-R Multifamily Residential
- U-M-U Urban Mixed Use
- N-O-C Neighborhood Office Commercial
- O-I Office Institutional
- C-C Community Commercial
- C-B-C Central Business Commercial
- H-C General Heavy Commercial
- L-I Light Industrial
- H-I Heavy Industrial
- P-D Planned Development
- City Boundaries
- River Overlay Zoning
- Airport Overlay Zoning
- Lake/Pond
- River
- US Highway
- State Highway
- Local Road
- Railroad

1:18,000

0 1,000 2,000 3,000 4,000

Feet

Zoning Districts Maps
Rome-Floyd County, Georgia:
This is the Official Zoning Map(s) referred to in Article 3.2.1 of the Rome-Floyd County, Georgia, Unified Land Development Code as of 2001.

For notations, references, conditions and other information see ReZDbReplacedMCP2.xlsx which is made a part of this Official Zoning Map by reference.
Adopted: 2001
Revised: 2022

Zoning Districts Maps
Rome-Floyd County, Georgia

Tax Map Index Number:

L18

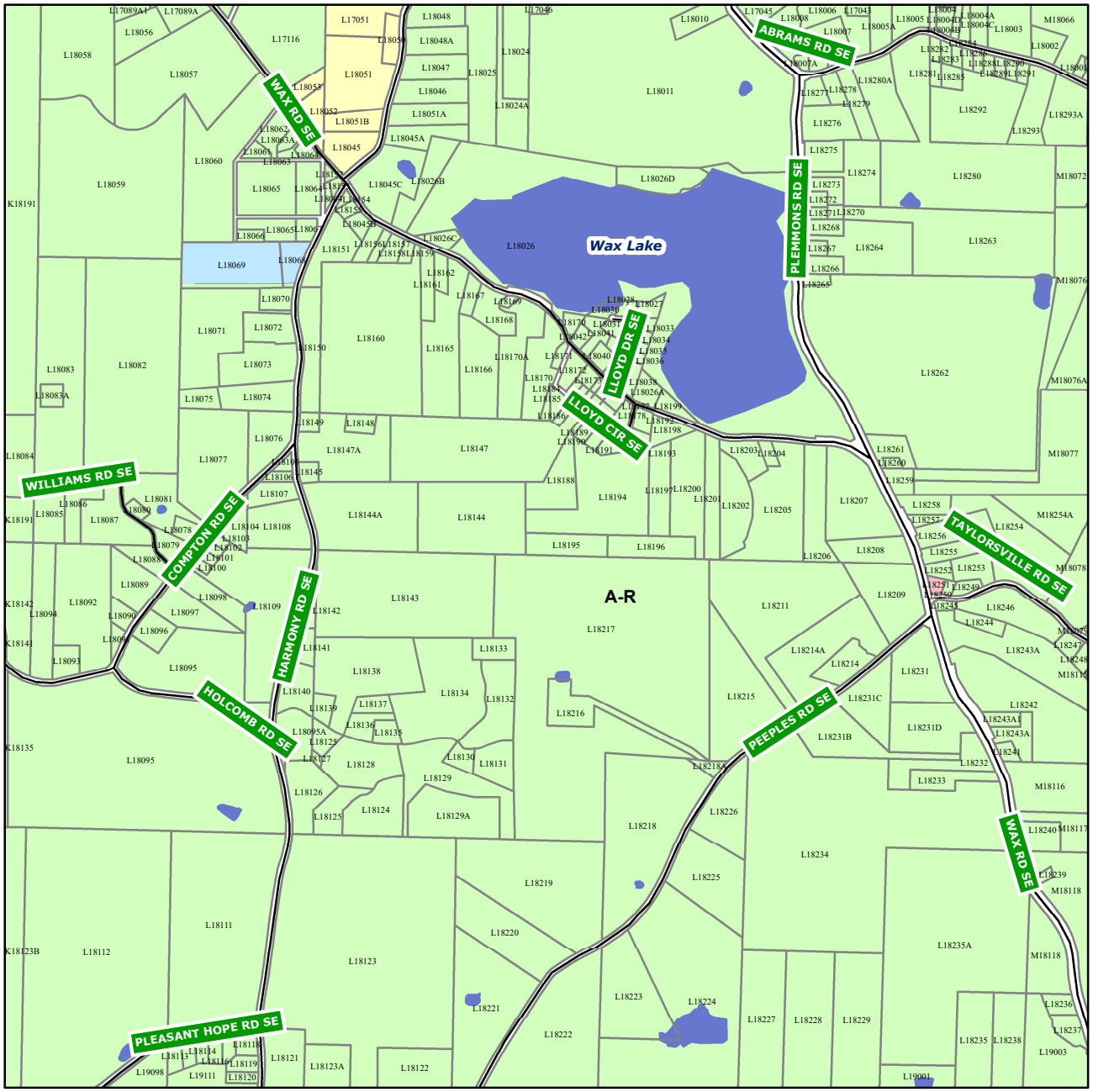

- A-R Agricultural Residential
- S-R Suburban Residential
- H-T-R High Density Traditional Residential
- L-T-R Low Density Traditional Residential
- D-R Duplex Residential
- M-R Multifamily Residential
- U-M-U Urban Mixed Use
- N-O-C Neighborhood Office Commercial
- O-I Office Institutional
- C-C Community Commercial
- C-B-C Central Business Commercial
- H-C General Heavy Commercial
- L-I Light Industrial
- H-I Heavy Industrial
- P-D Planned Development
- City Boundaries
- River Overlay Zoning
- Airport Overlay Zoning
- Lake/Pond
- River
- US Highway
- State Highway
- Local Road
- Railroad

1:18,000

0 1,000 2,000 3,000 4,000

Feet

Zoning Districts Maps
Rome-Floyd County, Georgia:
This is the Official Zoning Map(s) referred to in Article 3.2.1 of the Rome-Floyd County, Georgia, Unified Land Development Code as of 2001.

For notations, references, conditions and other information see ReZDbReplacedMCP2.xlsx which is made a part of this Official Zoning Map by reference.
Adopted: 2001
Revised: 2022

Zoning Districts Maps
Rome-Floyd County, Georgia

Tax Map Index Number:

L19

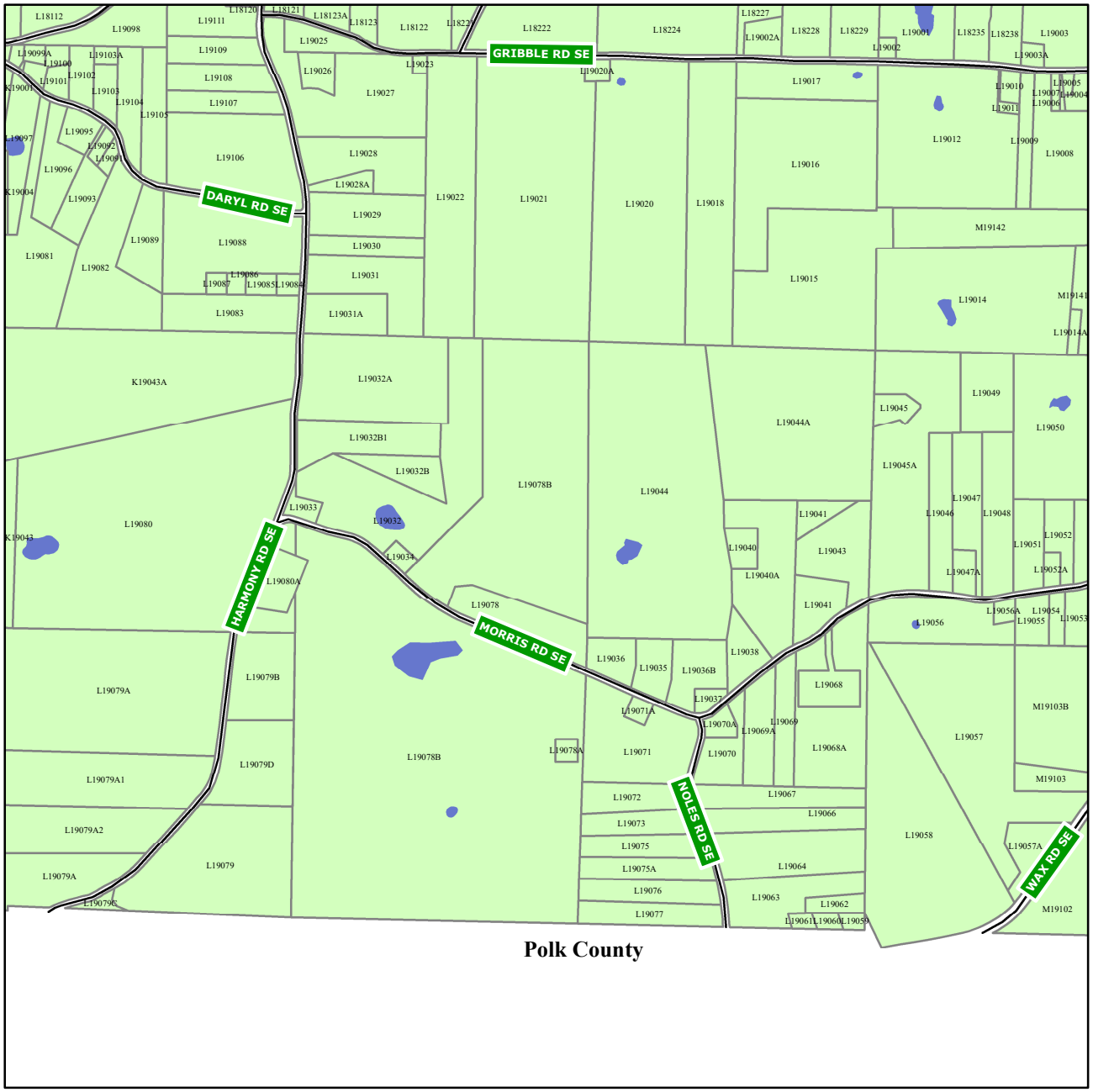

- A-R Agricultural Residential
- S-R Suburban Residential
- H-T-R High Density Traditional Residential
- L-T-R Low Density Traditional Residential
- D-R Duplex Residential
- M-R Multifamily Residential
- U-M-U Urban Mixed Use
- N-O-C Neighborhood Office Commercial
- O-I Office Institutional
- C-C Community Commercial
- C-B-C Central Business Commercial
- H-C General Heavy Commercial
- L-I Light Industrial
- H-I Heavy Industrial
- P-D Planned Development
- City Boundaries
- River Overlay Zoning
- Airport Overlay Zoning
- Lake/Pond
- River
- US Highway
- State Highway
- Local Road
- Railroad

1:18,000

0 1,000 2,000 3,000 4,000

Feet

Zoning Districts Maps
Rome-Floyd County, Georgia:
This is the Official Zoning Map(s) referred to in Article 3.2.1 of the Rome-Floyd County, Georgia, Unified Land Development Code as of 2001.

For notations, references, conditions and other information see ReZDbReplacedMCP2.xlsx which is made a part of this Official Zoning Map by reference.
Adopted: 2001
Revised: 2022

Zoning Districts Maps
Rome-Floyd County, Georgia

Tax Map Index Number:

M01

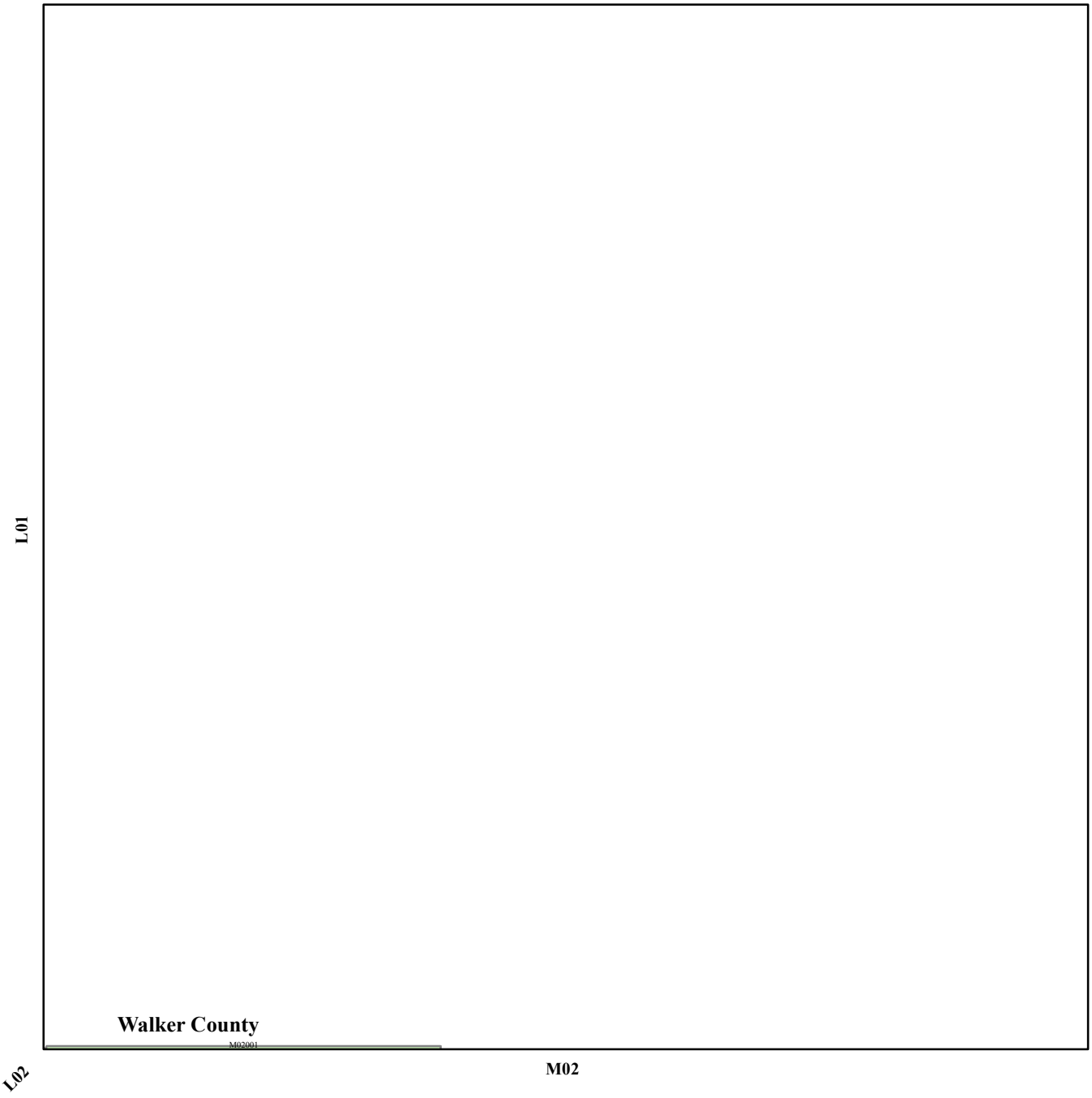

- A-R Agricultural Residential
- S-R Suburban Residential
- H-T-R High Density Traditional Residential
- L-T-R Low Density Traditional Residential
- D-R Duplex Residential
- M-R Multifamily Residential
- U-M-U Urban Mixed Use
- N-O-C Neighborhood Office Commercial
- O-I Office Institutional
- C-C Community Commercial
- C-B-C Central Business Commercial
- H-C General Heavy Commercial
- L-I Light Industrial
- H-I Heavy Industrial
- P-D Planned Development
- City Boundaries
- River Overlay Zoning
- Airport Overlay Zoning
- Lake/Pond
- River
- US Highway
- State Highway
- Local Road
- Railroad

1:18,000

0 1,000 2,000 3,000 4,000

Feet

Zoning Districts Maps
Rome-Floyd County, Georgia:
This is the Official Zoning Map(s) referred to in Article 3.2.1 of the Rome-Floyd County, Georgia, Unified Land Development Code as of 2001.

For notations, references, conditions and other information see ReZDbReplacedMCP2.xlsx which is made a part of this Official Zoning Map by reference.
Adopted: 2001
Revised: 2022

Zoning Districts Maps
Rome-Floyd County, Georgia

Tax Map Index Number:

M02

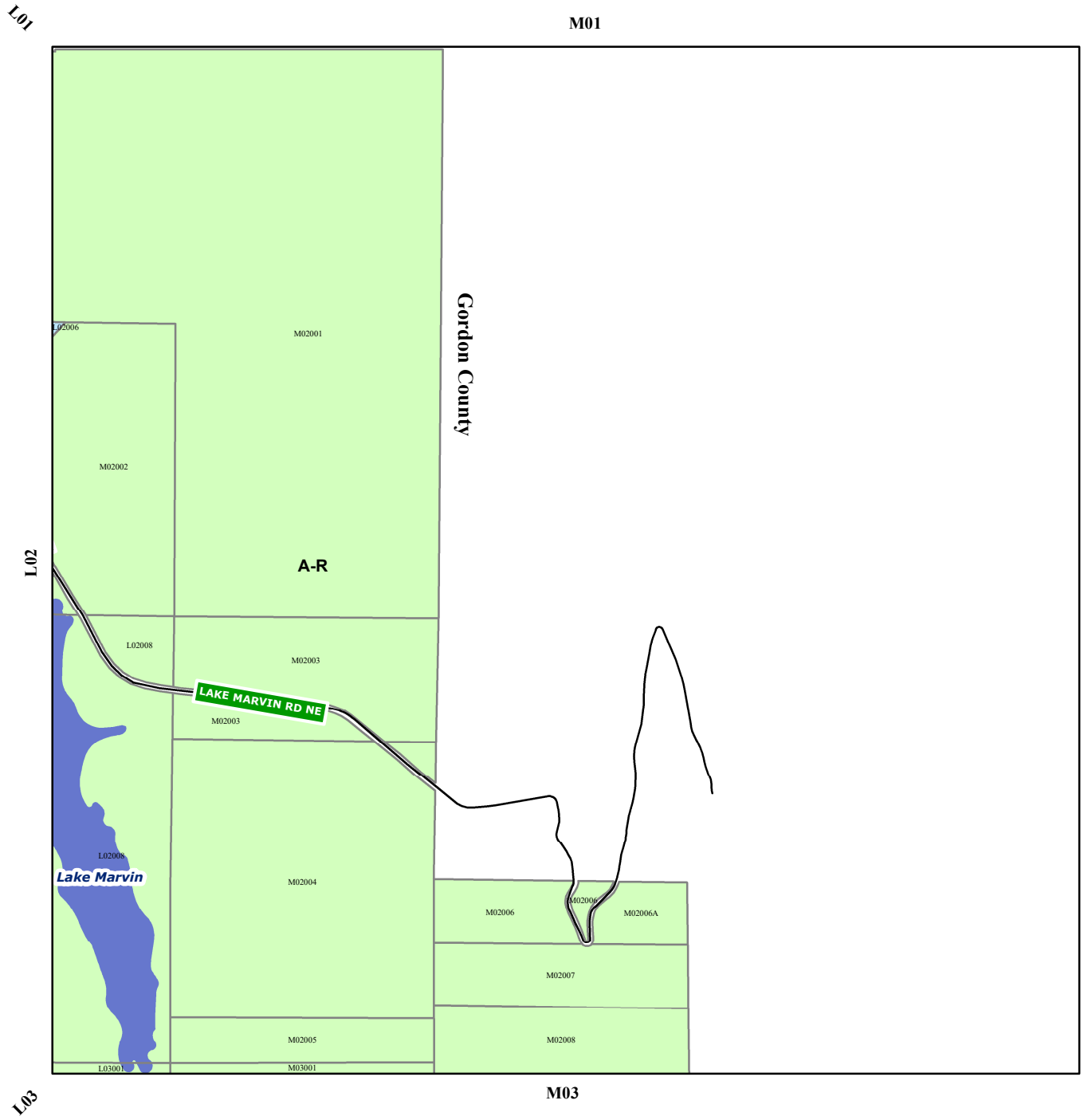

- A-R Agricultural Residential
- S-R Suburban Residential
- H-T-R High Density Traditional Residential
- L-T-R Low Density Traditional Residential
- D-R Duplex Residential
- M-R Multifamily Residential
- U-M-U Urban Mixed Use
- N-O-C Neighborhood Office Commercial
- O-I Office Institutional
- C-C Community Commercial
- C-B-C Central Business Commercial
- H-C General Heavy Commercial
- L-I Light Industrial
- H-I Heavy Industrial
- P-D Planned Development
- City Boundaries
- River Overlay Zoning
- Airport Overlay Zoning
- Lake/Pond
- River
- US Highway
- State Highway
- Local Road
- Railroad

1:18,000

0 1,000 2,000 3,000 4,000

Feet

Zoning Districts Maps
Rome-Floyd County, Georgia:
This is the Official Zoning Map(s) referred to in Article 3.2.1 of the Rome-Floyd County, Georgia, Unified Land Development Code as of 2001.

For notations, references, conditions and other information see ReZDbReplacedMCP2.xlsx which is made a part of this Official Zoning Map by reference.
Adopted: 2001
Revised: 2022

Zoning Districts Maps
Rome-Floyd County, Georgia

Tax Map Index Number:

M03

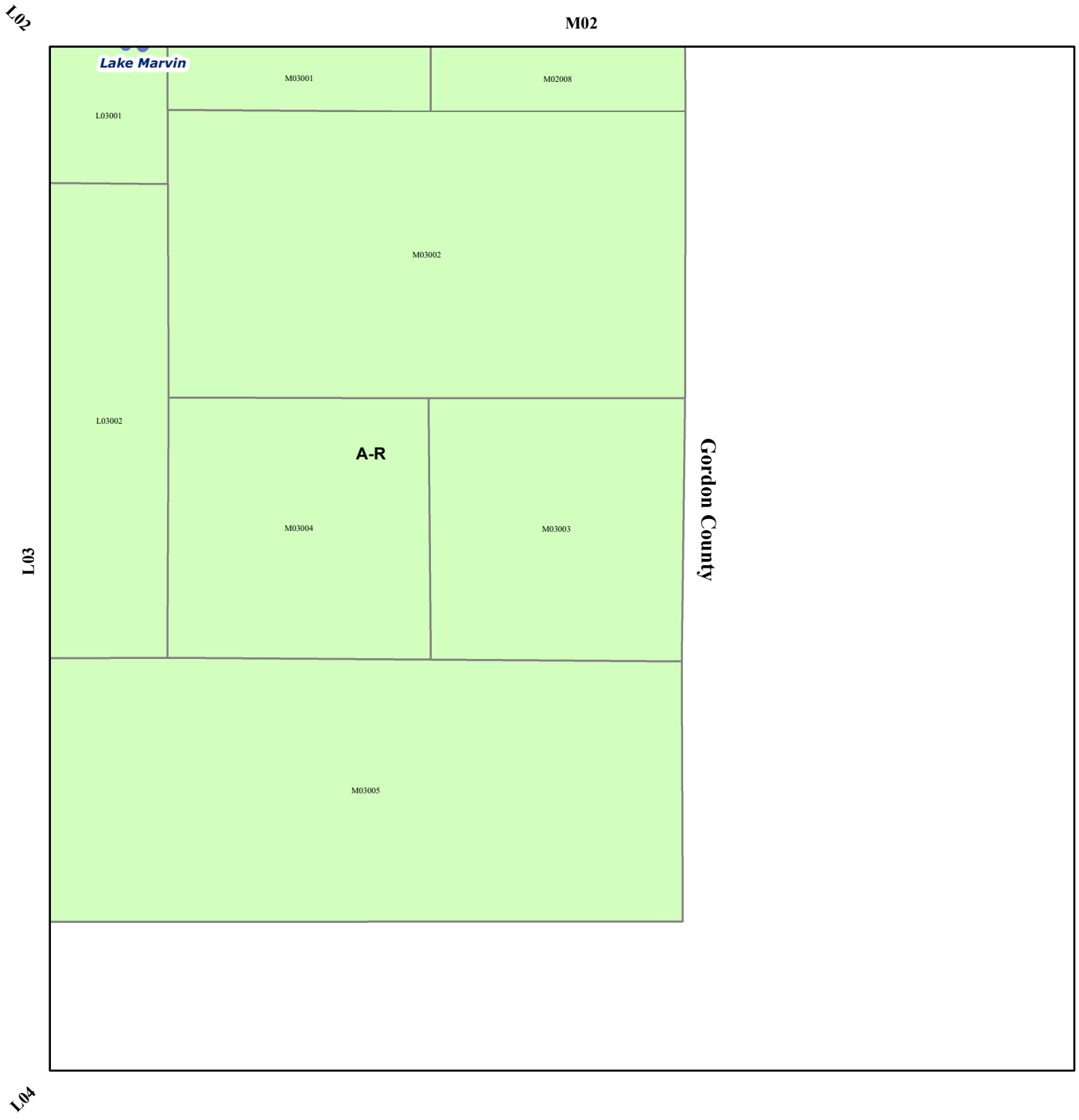

- A-R Agricultural Residential
- S-R Suburban Residential
- H-T-R High Density Traditional Residential
- L-T-R Low Density Traditional Residential
- D-R Duplex Residential
- M-R Multifamily Residential
- U-M-U Urban Mixed Use
- N-O-C Neighborhood Office Commercial
- O-I Office Institutional
- C-C Community Commercial
- C-B-C Central Business Commercial
- H-C General Heavy Commercial
- L-I Light Industrial
- H-I Heavy Industrial
- P-D Planned Development
- City Boundaries
- River Overlay Zoning
- Airport Overlay Zoning
- Lake/Pond
- River
- US Highway
- State Highway
- Local Road
- Railroad

1:18,000

0 1,000 2,000 3,000 4,000

Feet

Zoning Districts Maps
Rome-Floyd County, Georgia:
This is the Official Zoning Map(s) referred to in Article 3.2.1 of the Rome-Floyd County, Georgia, Unified Land Development Code as of 2001.

For notations, references, conditions and other information see ReZDbReplacedMCP2.xlsx which is made a part of this Official Zoning Map by reference.
Adopted: 2001
Revised: 2022

Zoning Districts Maps
Rome-Floyd County, Georgia

Tax Map Index Number:

M08

L07

L08

N08

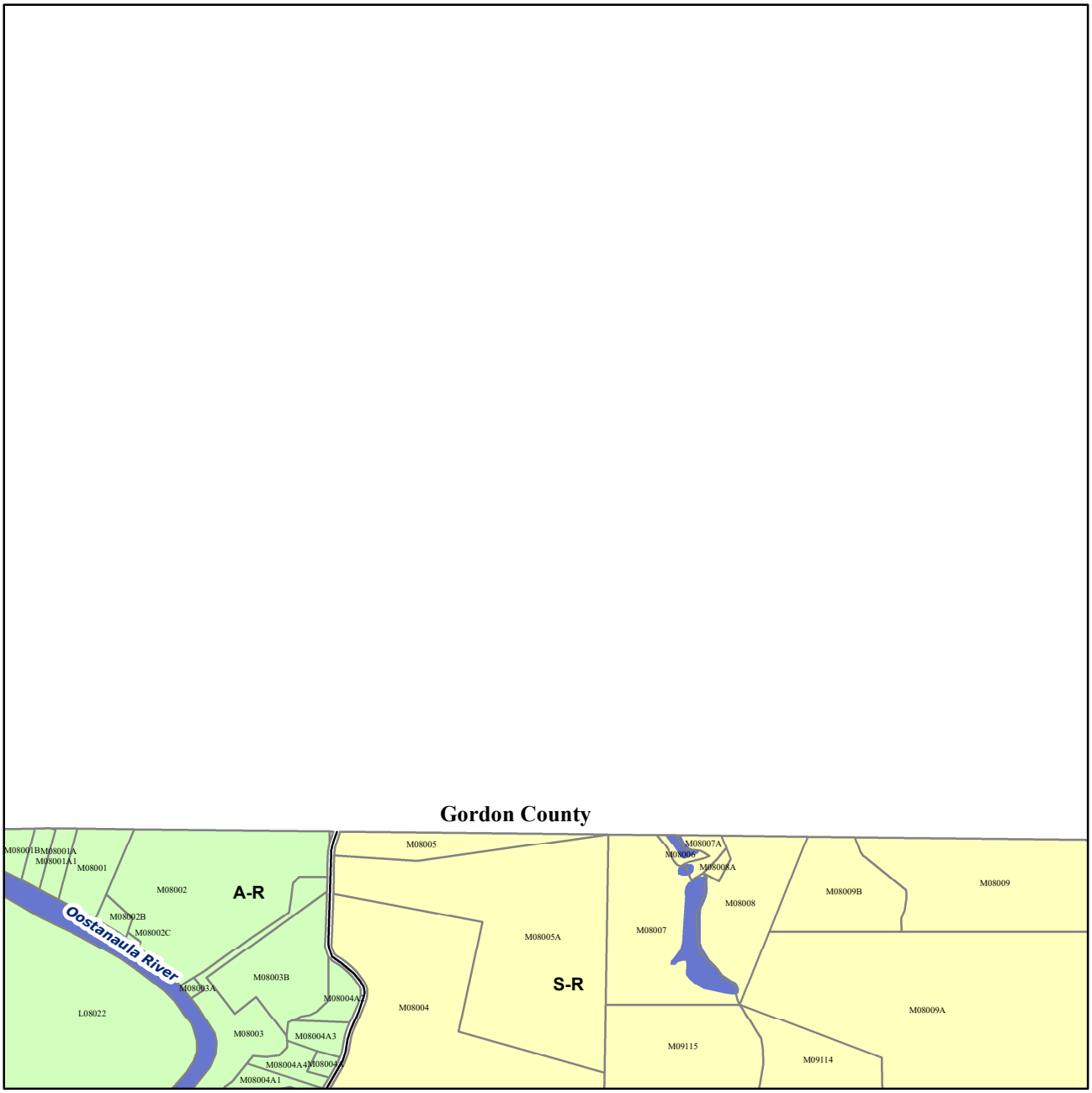

L09

M09

N09

- A-R Agricultural Residential
- S-R Suburban Residential
- H-T-R High Density Traditional Residential
- L-T-R Low Density Traditional Residential
- D-R Duplex Residential
- M-R Multifamily Residential
- U-M-U Urban Mixed Use
- N-O-C Neighborhood Office Commercial
- O-I Office Institutional
- C-C Community Commercial
- C-B-C Central Business Commercial
- H-C General Heavy Commercial
- L-I Light Industrial
- H-I Heavy Industrial
- P-D Planned Development
- City Boundaries
- River Overlay Zoning
- Airport Overlay Zoning
- Lake/Pond
- River
- US Highway
- State Highway
- Local Road
- Railroad

1:18,000

0 1,000 2,000 3,000 4,000

Feet

Zoning Districts Maps
Rome-Floyd County, Georgia:
This is the Official Zoning Map(s) referred to in Article 3.2.1 of the Rome-Floyd County, Georgia, Unified Land Development Code as of 2001.

For notations, references, conditions and other information see ReZDbReplacedMCP2.xlsx which is made a part of this Official Zoning Map by reference.
Adopted: 2001
Revised: 2022

Zoning Districts Maps
Rome-Floyd County, Georgia

Tax Map Index Number:

M09

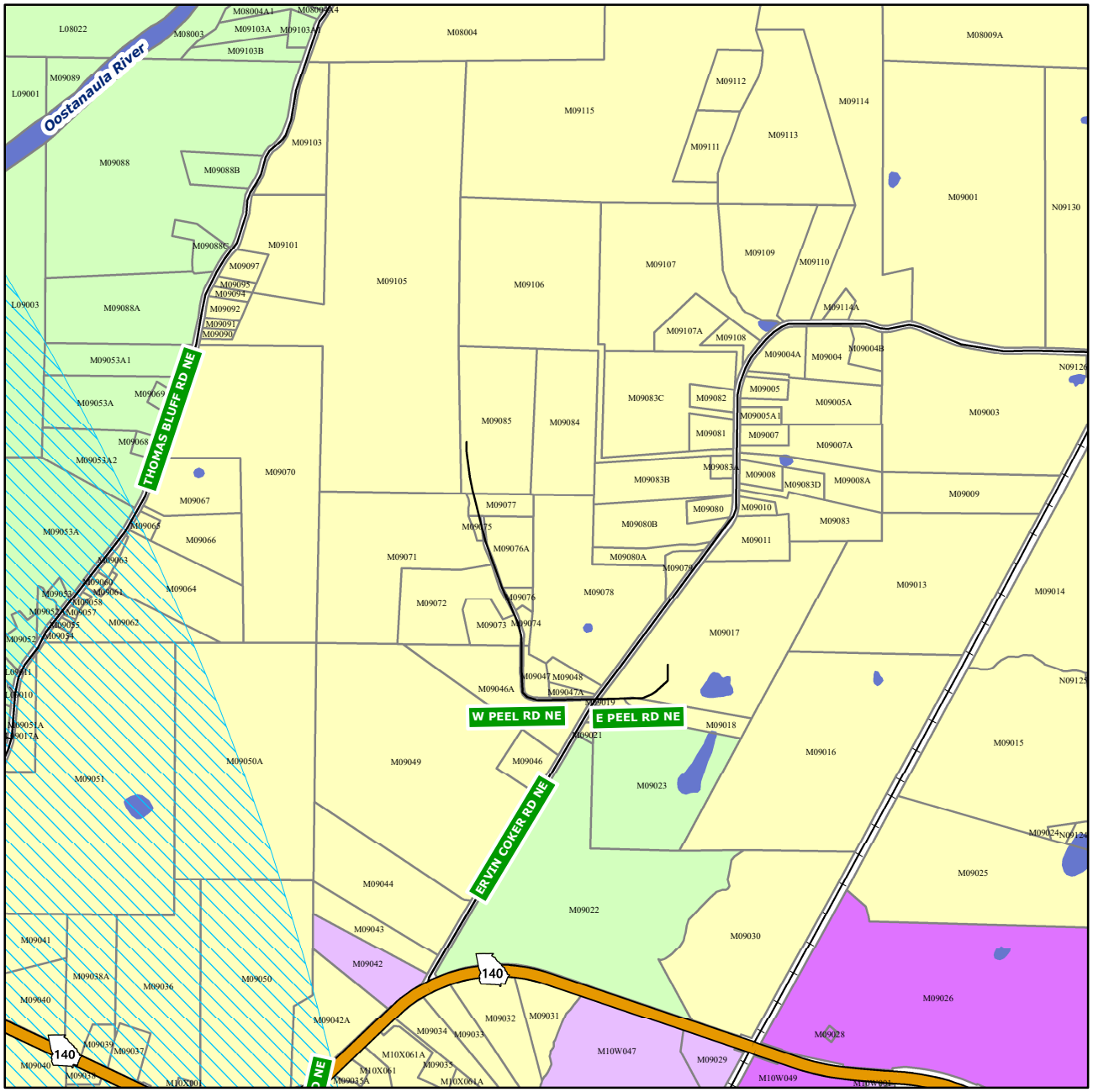

- A-R Agricultural Residential
- S-R Suburban Residential
- H-T-R High Density Traditional Residential
- L-T-R Low Density Traditional Residential
- D-R Duplex Residential
- M-R Multifamily Residential
- U-M-U Urban Mixed Use
- N-O-C Neighborhood Office Commercial
- O-I Office Institutional
- C-C Community Commercial
- C-B-C Central Business Commercial
- H-C General Heavy Commercial
- L-I Light Industrial
- H-I Heavy Industrial
- P-D Planned Development
- City Boundaries
- River Overlay Zoning
- Airport Overlay Zoning
- Lake/Pond
- River
- US Highway
- State Highway
- Local Road
- Railroad

1:18,000

0 1,000 2,000 3,000 4,000

Feet

Zoning Districts Maps
Rome-Floyd County, Georgia:
This is the Official Zoning Map(s) referred to in Article 3.2.1 of the Rome-Floyd County, Georgia, Unified Land Development Code as of 2001.

For notations, references, conditions and other information see ReZDbReplacedMCP2.xlsx which is made a part of this Official Zoning Map by reference.
Adopted: 2001
Revised: 2022

Zoning Districts Maps
Rome-Floyd County, Georgia

Tax Map Index Number:

M10W

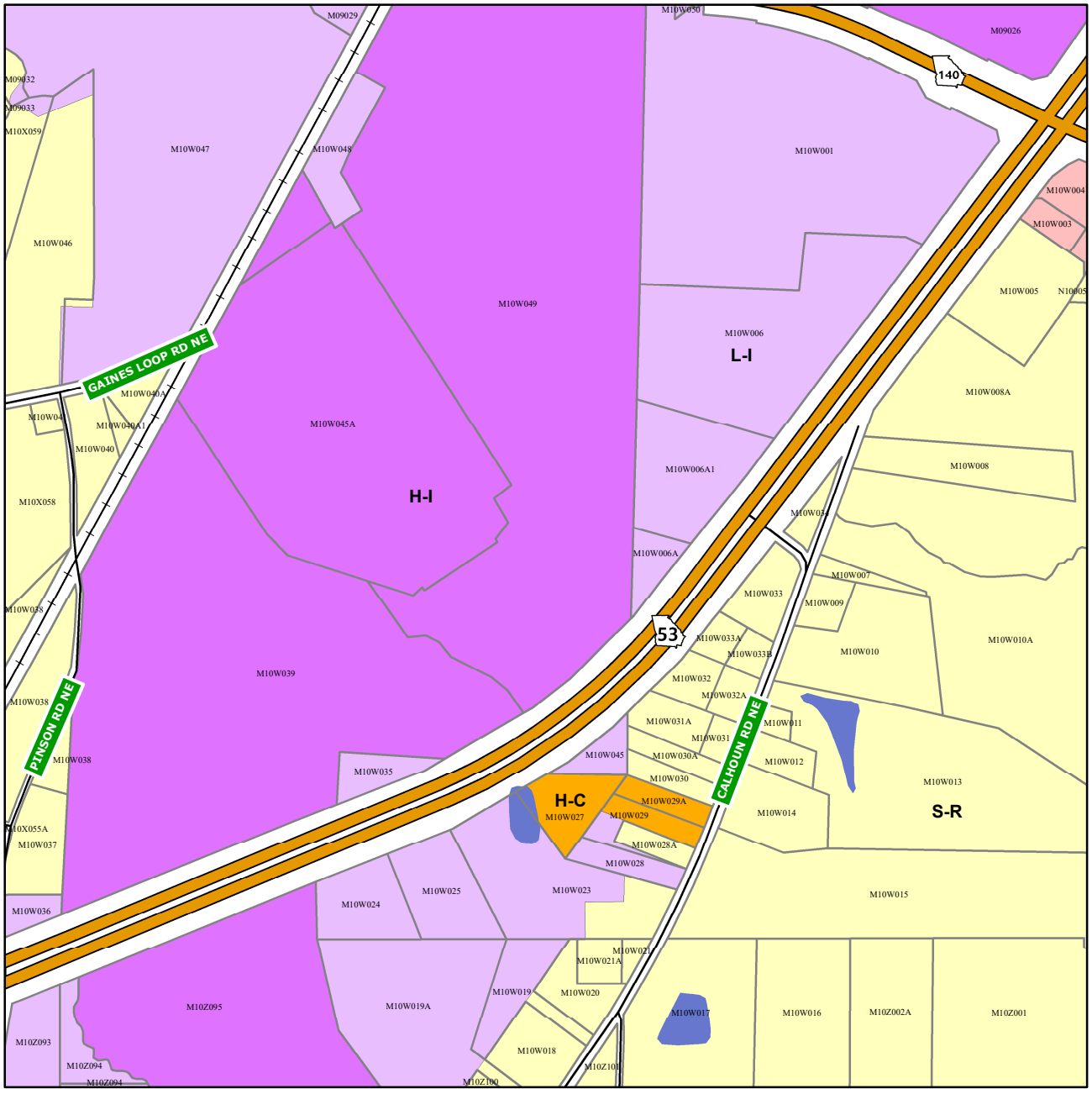

- A-R Agricultural Residential
- S-R Suburban Residential
- H-T-R High Density Traditional Residential
- L-T-R Low Density Traditional Residential
- D-R Duplex Residential
- M-R Multifamily Residential
- U-M-U Urban Mixed Use
- N-O-C Neighborhood Office Commercial
- O-I Office Institutional
- C-C Community Commercial
- C-B-C Central Business Commercial
- H-C General Heavy Commercial
- L-I Light Industrial
- H-I Heavy Industrial
- P-D Planned Development
- City Boundaries
- River Overlay Zoning
- Airport Overlay Zoning
- Lake/Pond
- River
- US Highway
- State Highway
- Local Road
- Railroad

1:9,000

0 500 1,000 1,500 2,000

Feet

Zoning Districts Maps
Rome-Floyd County, Georgia:
This is the Official Zoning Map(s) referred to in Article 3.2.1 of the Rome-Floyd County, Georgia, Unified Land Development Code as of 2001.

For notations, references, conditions and other information see ReZDbReplacedMCP2.xlsx which is made a part of this Official Zoning Map by reference.
Adopted: 2001
Revised: 2022

Zoning Districts Maps
Rome-Floyd County, Georgia

Tax Map Index Number:

M10X

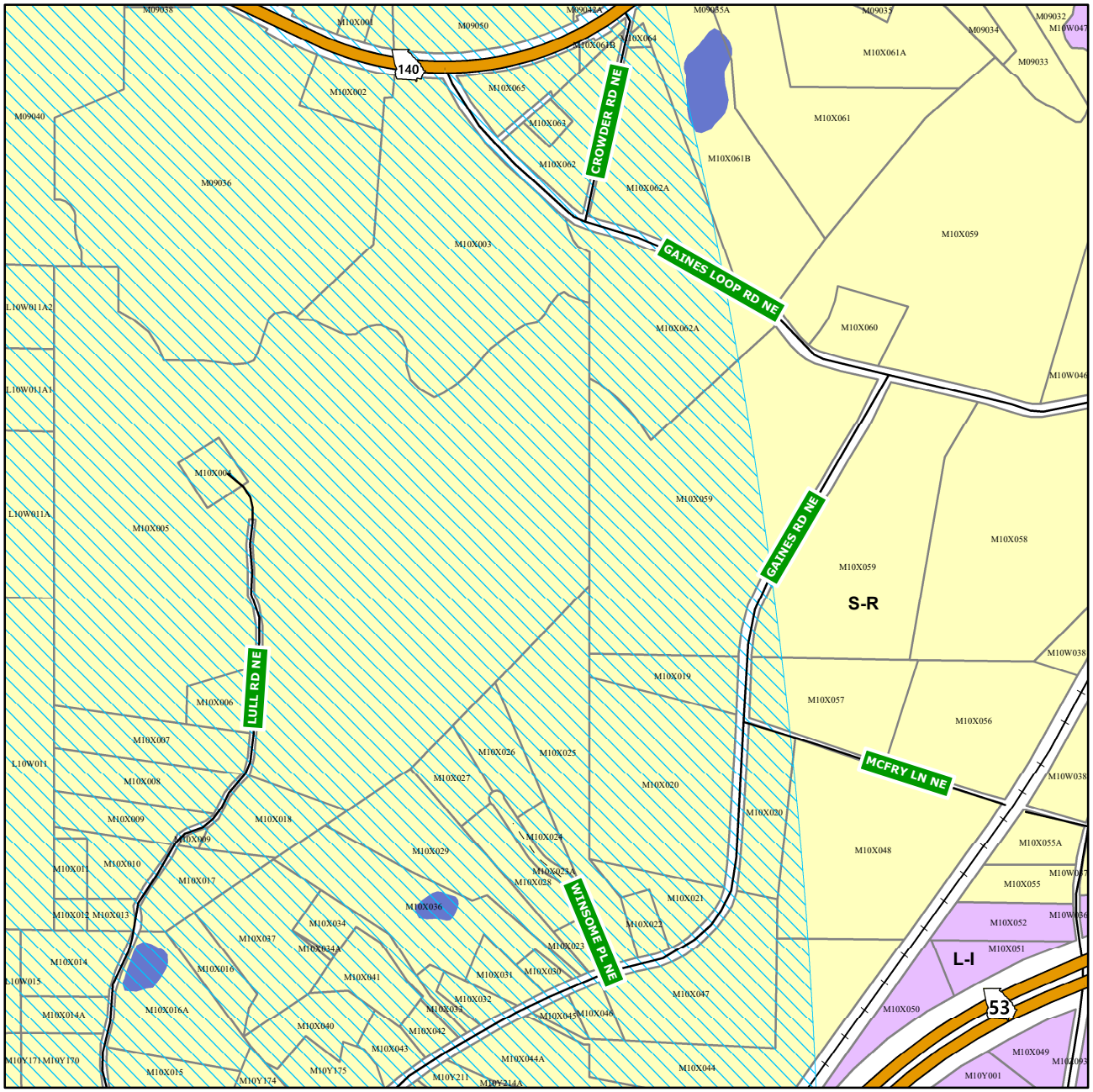

- A-R Agricultural Residential
- S-R Suburban Residential
- H-T-R High Density Traditional Residential
- L-T-R Low Density Traditional Residential
- D-R Duplex Residential
- M-R Multifamily Residential
- U-M-U Urban Mixed Use
- N-O-C Neighborhood Office Commercial
- O-I Office Institutional
- C-C Community Commercial
- C-B-C Central Business Commercial
- H-C General Heavy Commercial
- L-I Light Industrial
- H-I Heavy Industrial
- P-D Planned Development
- City Boundaries
- River Overlay Zoning
- Airport Overlay Zoning
- Lake/Pond
- River
- US Highway
- State Highway
- Local Road
- Railroad

1:9,000

0 500 1,000 1,500 2,000

Feet

Zoning Districts Maps
Rome-Floyd County, Georgia:
This is the Official Zoning Map(s) referred to in Article 3.2.1 of the Rome-Floyd County, Georgia, Unified Land Development Code as of 2001.

For notations, references, conditions and other information see ReZDbReplacedMCP2.xlsx which is made a part of this Official Zoning Map by reference.
Adopted: 2001
Revised: 2022

Zoning Districts Maps
Rome-Floyd County, Georgia

Tax Map Index Number:

M10Y

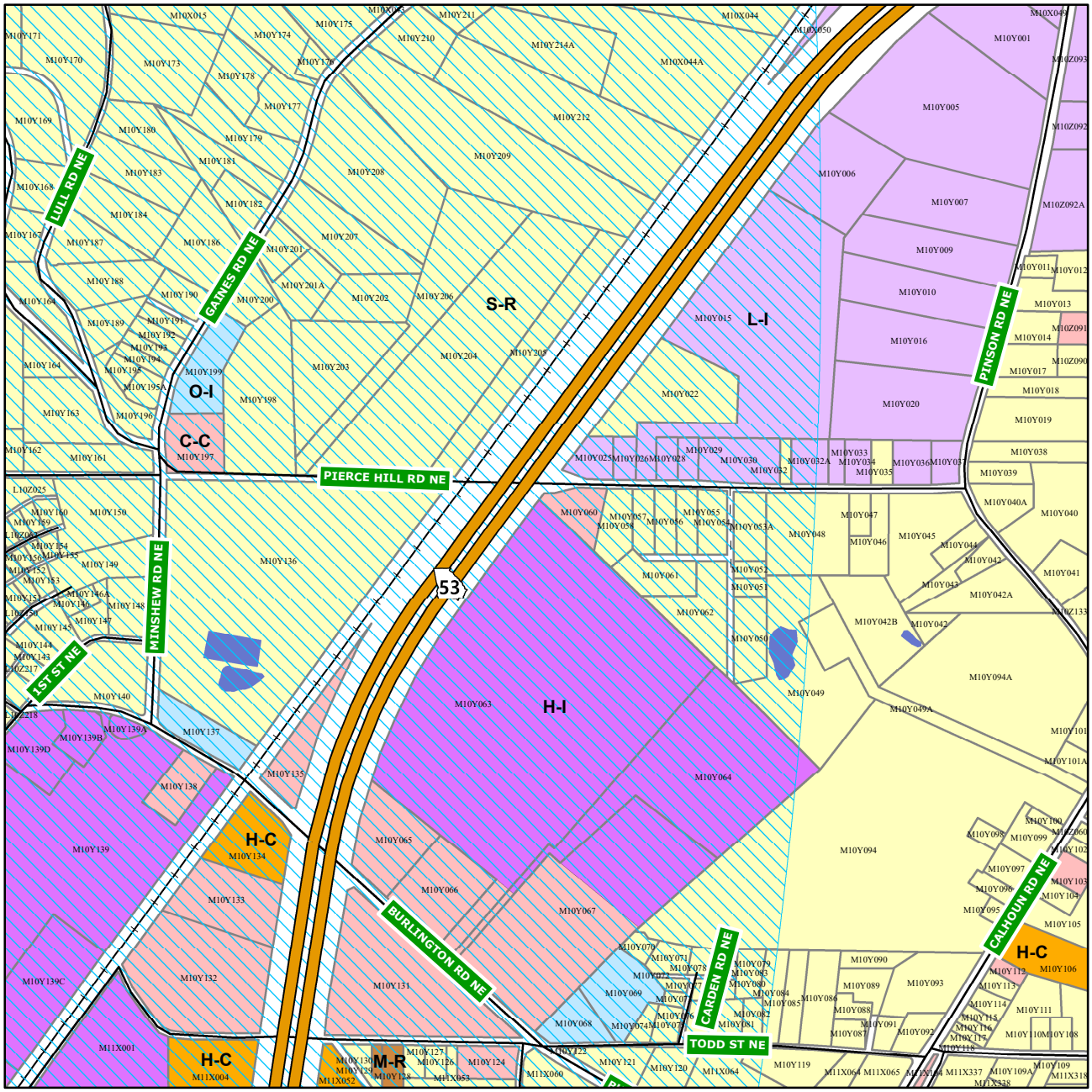

- A-R Agricultural Residential
- S-R Suburban Residential
- H-T-R High Density Traditional Residential
- L-T-R Low Density Traditional Residential
- D-R Duplex Residential
- M-R Multifamily Residential
- U-M-U Urban Mixed Use
- N-O-C Neighborhood Office Commercial
- O-I Office Institutional
- C-C Community Commercial
- C-B-C Central Business Commercial
- H-C General Heavy Commercial
- L-I Light Industrial
- H-I Heavy Industrial
- P-D Planned Development
- City Boundaries
- River Overlay Zoning
- Airport Overlay Zoning
- Lake/Pond
- River
- US Highway
- State Highway
- Local Road
- Railroad

1:9,000

0 500 1,000 1,500 2,000

Feet

Zoning Districts Maps
Rome-Floyd County, Georgia:
This is the Official Zoning Map(s) referred to in Article 3.2.1 of the Rome-Floyd County, Georgia, Unified Land Development Code as of 2001.

For notations, references, conditions and other information see ReZDbReplacedMCP2.xlsx which is made a part of this Official Zoning Map by reference.
Adopted: 2001
Revised: 2022

Zoning Districts Maps
Rome-Floyd County, Georgia

Tax Map Index Number:

M10Z

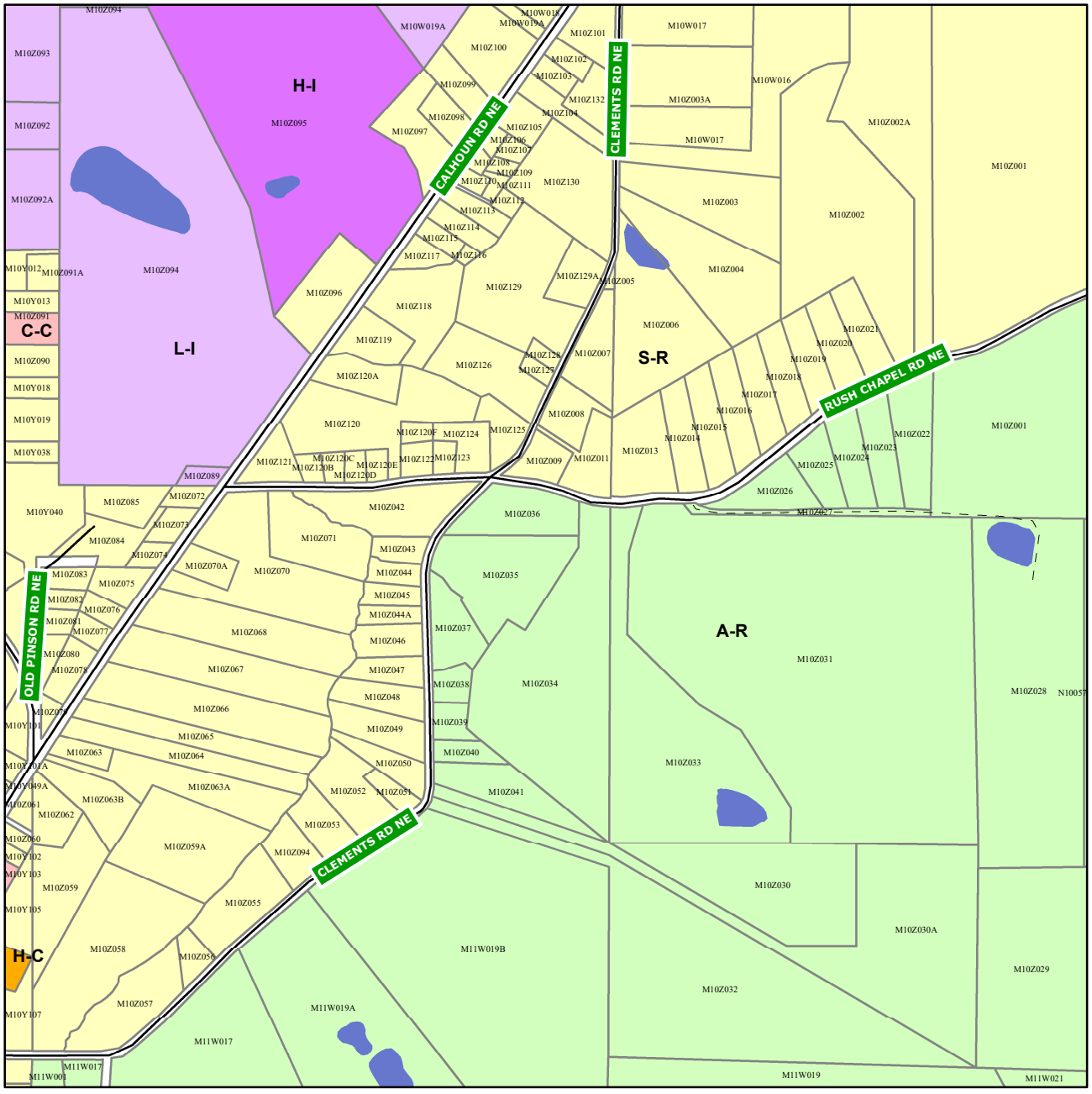

- A-R Agricultural Residential
- S-R Suburban Residential
- H-T-R High Density Traditional Residential
- L-T-R Low Density Traditional Residential
- D-R Duplex Residential
- M-R Multifamily Residential
- U-M-U Urban Mixed Use
- N-O-C Neighborhood Office Commercial
- O-I Office Institutional
- C-C Community Commercial
- C-B-C Central Business Commercial
- H-C General Heavy Commercial
- L-I Light Industrial
- H-I Heavy Industrial
- P-D Planned Development
- City Boundaries
- River Overlay Zoning
- Airport Overlay Zoning
- Lake/Pond
- River
- US Highway
- State Highway
- Local Road
- Railroad

1:9,000

0 500 1,000 1,500 2,000

Feet

Zoning Districts Maps
Rome-Floyd County, Georgia:
This is the Official Zoning Map(s) referred to in Article 3.2.1 of the Rome-Floyd County, Georgia, Unified Land Development Code as of 2001.

For notations, references, conditions and other information see ReZDbReplacedMCP2.xlsx which is made a part of this Official Zoning Map by reference.
Adopted: 2001
Revised: 2022

Zoning Districts Maps
Rome-Floyd County, Georgia

Tax Map Index Number:

M11W

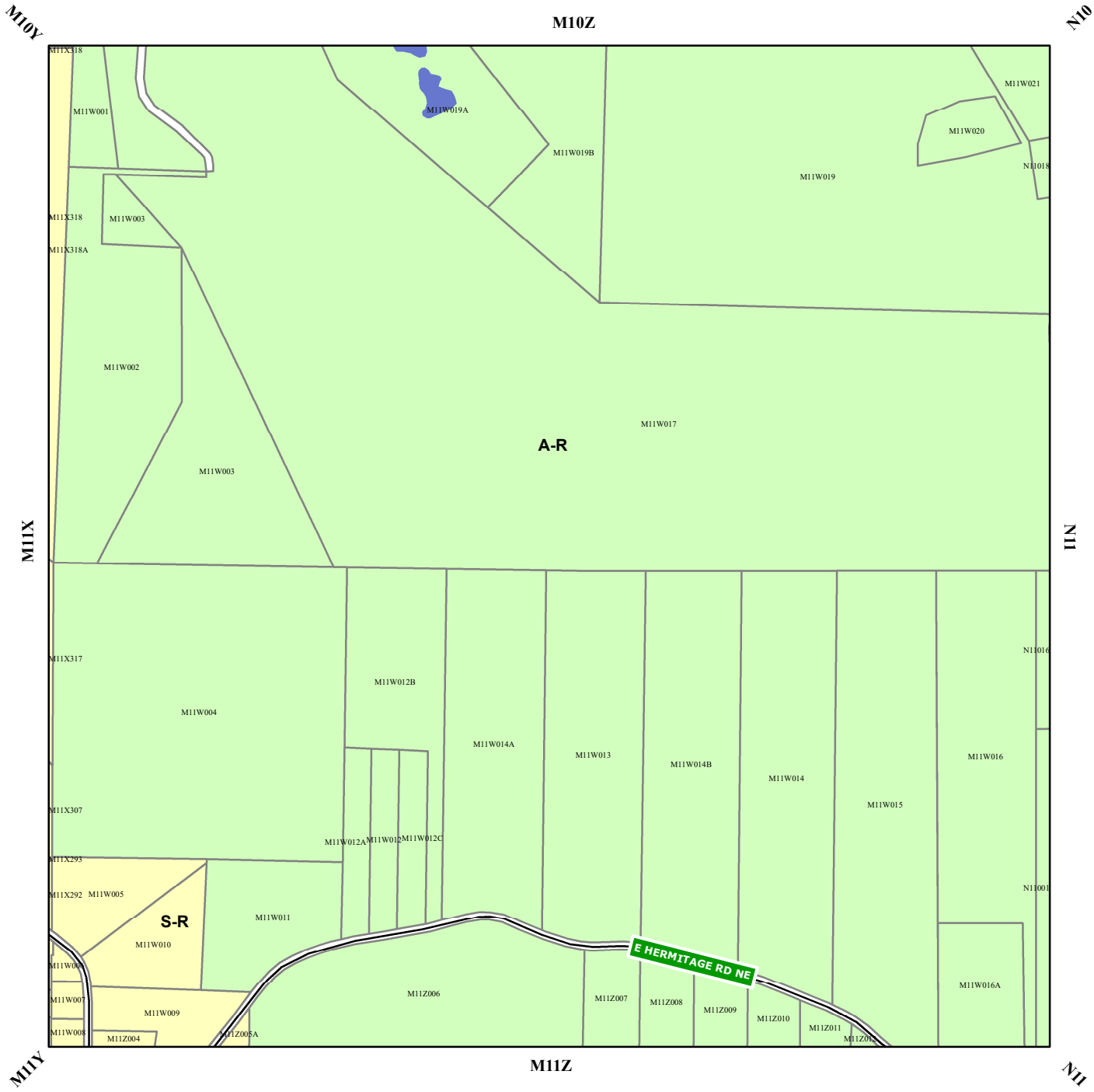

- A-R Agricultural Residential
- S-R Suburban Residential
- H-T-R High Density Traditional Residential
- L-T-R Low Density Traditional Residential
- D-R Duplex Residential
- M-R Multifamily Residential
- U-M-U Urban Mixed Use
- N-O-C Neighborhood Office Commercial
- O-I Office Institutional
- C-C Community Commercial
- C-B-C Central Business Commercial
- H-C General Heavy Commercial
- L-I Light Industrial
- H-I Heavy Industrial
- P-D Planned Development
- City Boundaries
- River Overlay Zoning
- Airport Overlay Zoning
- Lake/Pond
- River
- US Highway
- State Highway
- Local Road
- Railroad

1:9,000

0 500 1,000 1,500 2,000

Feet

Zoning Districts Maps
Rome-Floyd County, Georgia:
This is the Official Zoning Map(s) referred to in Article 3.2.1 of the Rome-Floyd County, Georgia, Unified Land Development Code as of 2001.

For notations, references, conditions and other information see ReZDbReplacedMCP2.xlsx which is made a part of this Official Zoning Map by reference.
Adopted: 2001
Revised: 2022

Zoning Districts Maps
Rome-Floyd County, Georgia

Tax Map Index Number:

M11X

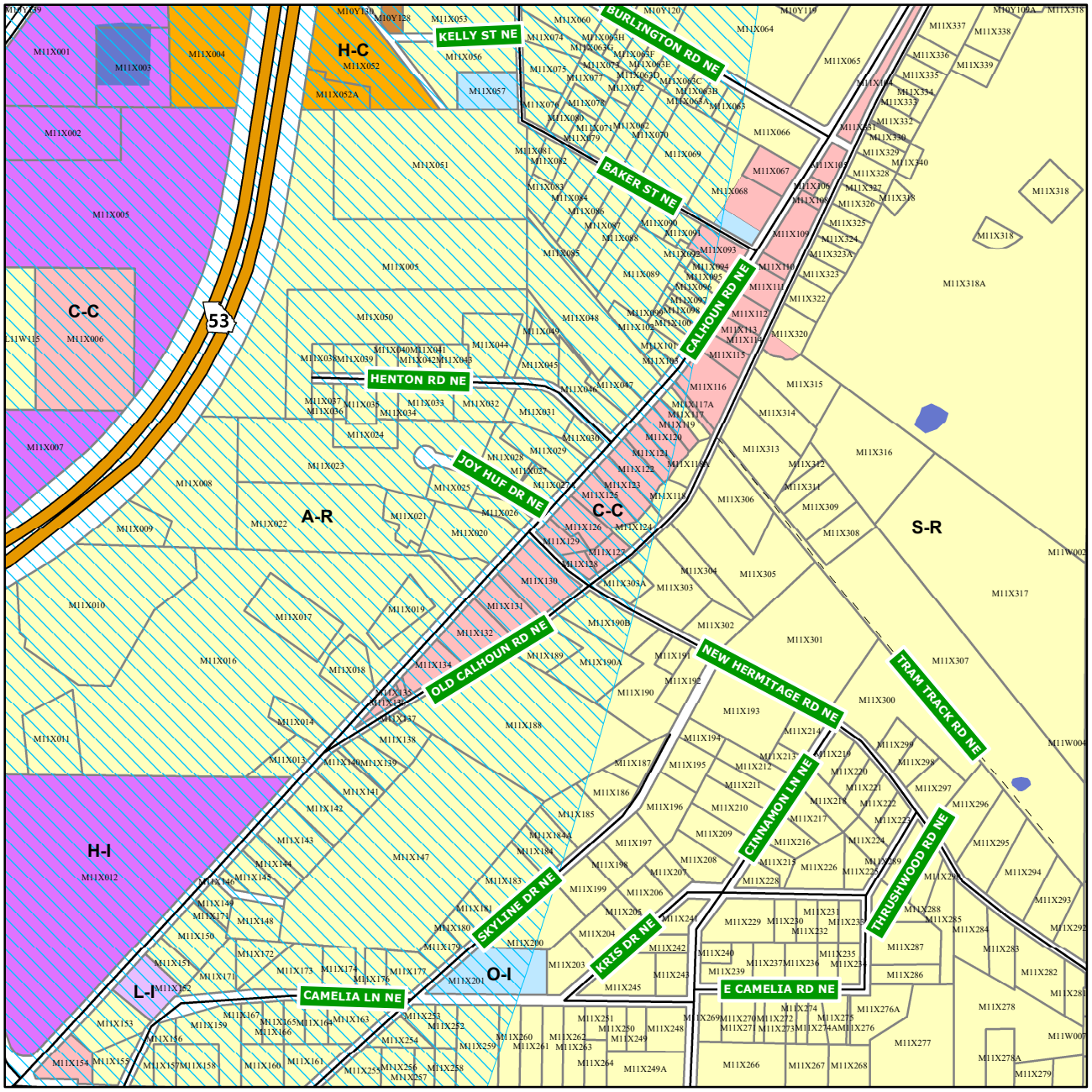

- A-R Agricultural Residential
- S-R Suburban Residential
- H-T-R High Density Traditional Residential
- L-T-R Low Density Traditional Residential
- D-R Duplex Residential
- M-R Multifamily Residential
- U-M-U Urban Mixed Use
- N-O-C Neighborhood Office Commercial
- O-I Office Institutional
- C-C Community Commercial
- C-B-C Central Business Commercial
- H-C General Heavy Commercial
- L-I Light Industrial
- H-I Heavy Industrial
- P-D Planned Development
- City Boundaries
- River Overlay Zoning
- Airport Overlay Zoning
- Lake/Pond
- River
- US Highway
- State Highway
- Local Road
- Railroad

1:9,000

0 500 1,000 1,500 2,000

Feet

Zoning Districts Maps
Rome-Floyd County, Georgia:
This is the Official Zoning Map(s) referred to in Article 3.2.1 of the Rome-Floyd County, Georgia, Unified Land Development Code as of 2001.

For notations, references, conditions and other information see ReZDbReplacedMCP2.xlsx which is made a part of this Official Zoning Map by reference.
Adopted: 2001
Revised: 2022

Zoning Districts Maps
Rome-Floyd County, Georgia

Tax Map Index Number:

M11Y

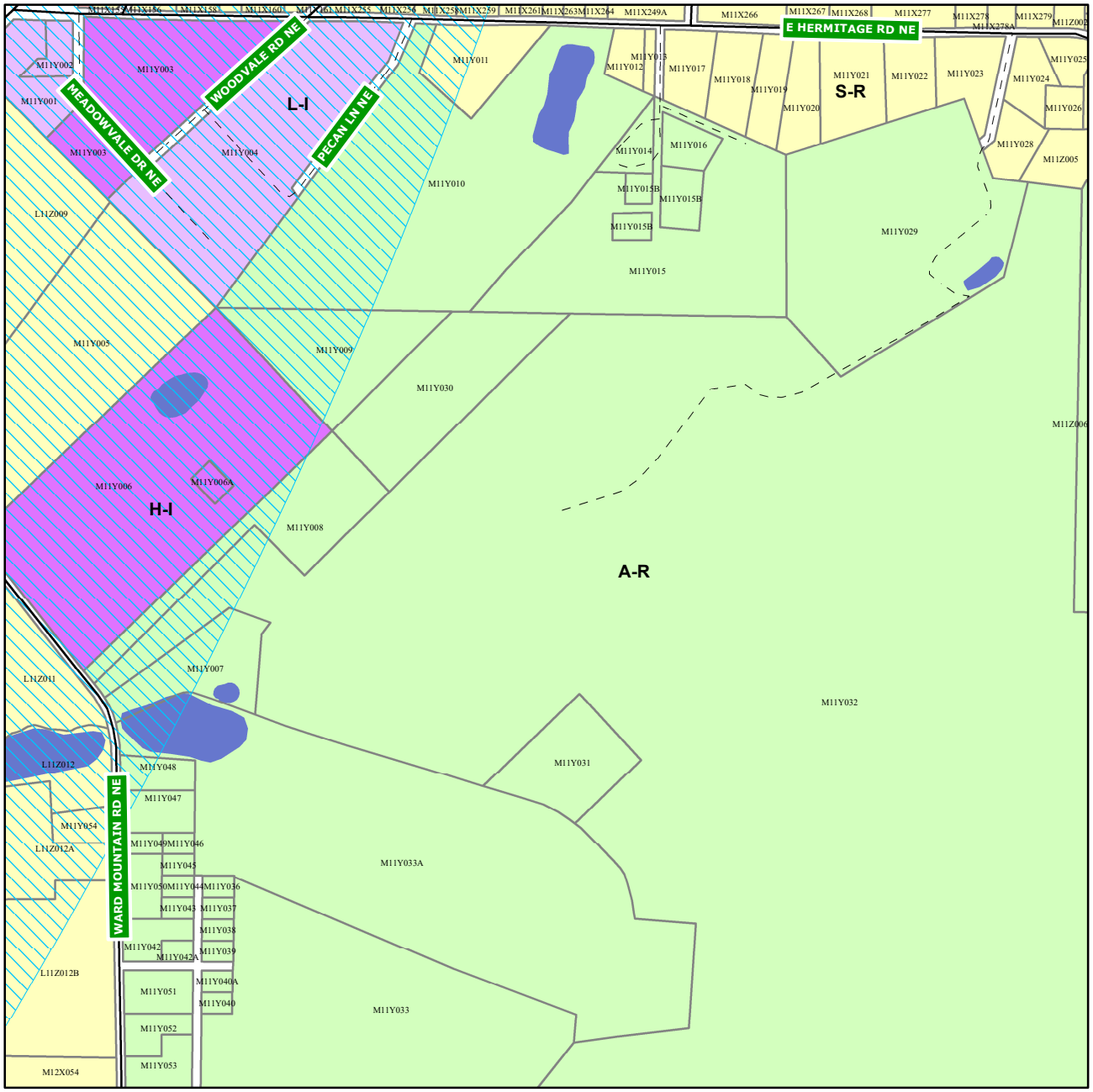

A-R Agricultural Residential	U-M-U Urban Mixed Use	L-I Light Industrial	Lake/Pond
S-R Suburban Residential	N-O-C Neighborhood Office Commercial	H-I Heavy Industrial	River
H-T-R High Density Traditional Residential	O-I Office Institutional	P-D Planned Development	US Highway
L-T-R Low Density Traditional Residential	C-C Community Commercial	City Boundaries	State Highway
D-R Duplex Residential	C-B-C Central Business Commercial	River Overlay Zoning	Local Road
M-R Multifamily Residential	H-C General Heavy Commercial	Airport Overlay Zoning	Railroad

1:9,000

0 500 1,000 1,500 2,000

Feet

Zoning Districts Maps
Rome-Floyd County, Georgia:
This is the Official Zoning Map(s) referred to in Article 3.2.1 of the Rome-Floyd County, Georgia, Unified Land Development Code as of 2001.

For notations, references, conditions and other information see ReZDbReplacedMCP2.xlsx which is made a part of this Official Zoning Map by reference.
Adopted: 2001
Revised: 2022

Zoning Districts Maps
Rome-Floyd County, Georgia

Tax Map Index Number:

M11Z

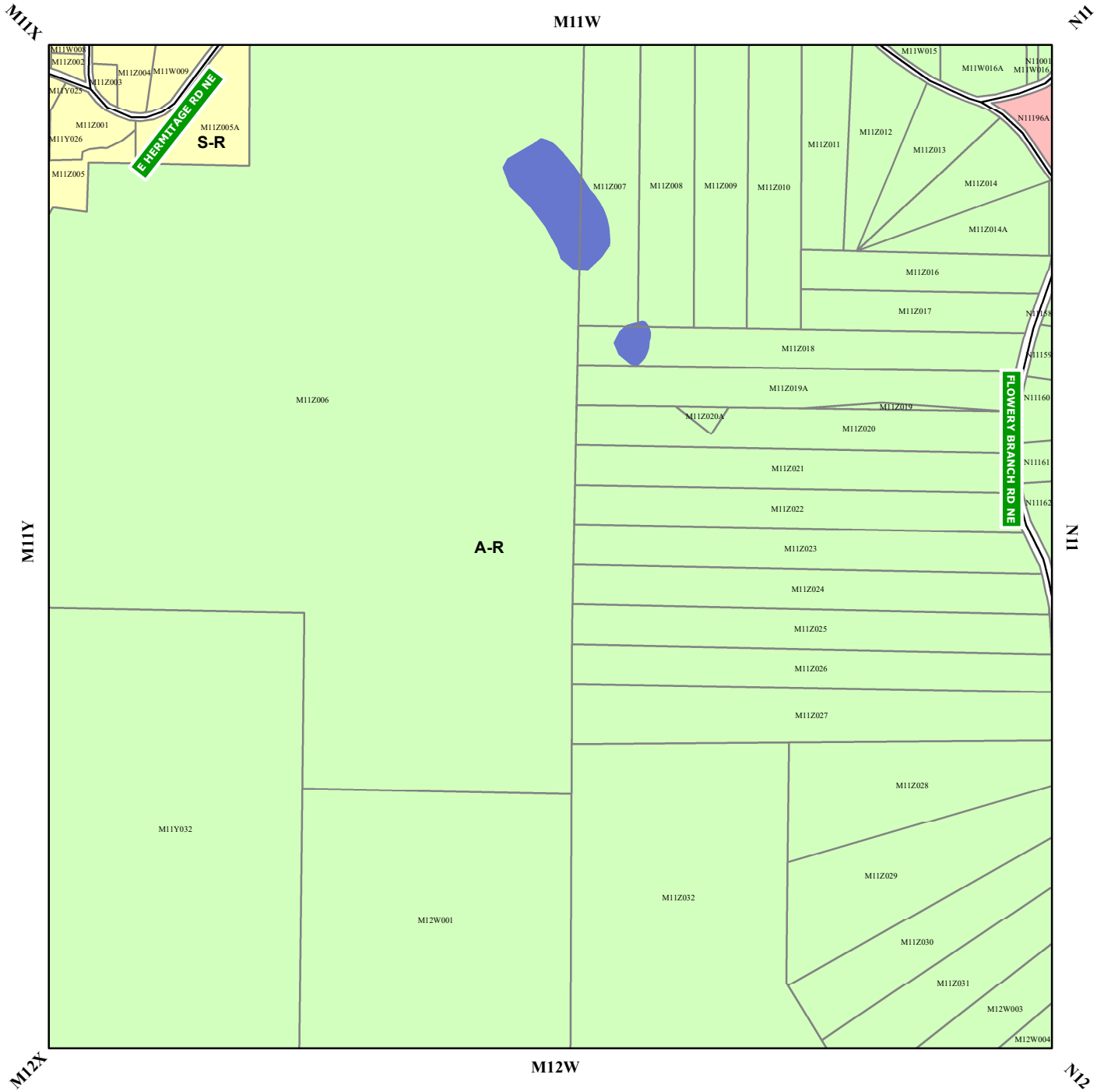

A-R Agricultural Residential	U-M-U Urban Mixed Use	L-I Light Industrial	Lake/Pond
S-R Suburban Residential	N-O-C Neighborhood Office Commercial	H-I Heavy Industrial	River
H-T-R High Density Traditional Residential	O-I Office Institutional	P-D Planned Development	US Highway
L-T-R Low Density Traditional Residential	C-C Community Commercial	City Boundaries	State Highway
D-R Duplex Residential	C-B-C Central Business Commercial	River Overlay Zoning	Local Road
M-R Multifamily Residential	H-C General Heavy Commercial	Airport Overlay Zoning	Railroad

1:9,000

0 500 1,000 1,500 2,000

Feet

Zoning Districts Maps
Rome-Floyd County, Georgia:
This is the Official Zoning Map(s) referred to in Article 3.2.1 of the Rome-Floyd County, Georgia, Unified Land Development Code as of 2001.

For notations, references, conditions and other information see ReZDbReplacedMCP2.xlsx which is made a part of this Official Zoning Map by reference.
Adopted: 2001
Revised: 2022

Zoning Districts Maps
Rome-Floyd County, Georgia

Tax Map Index Number:

M12W

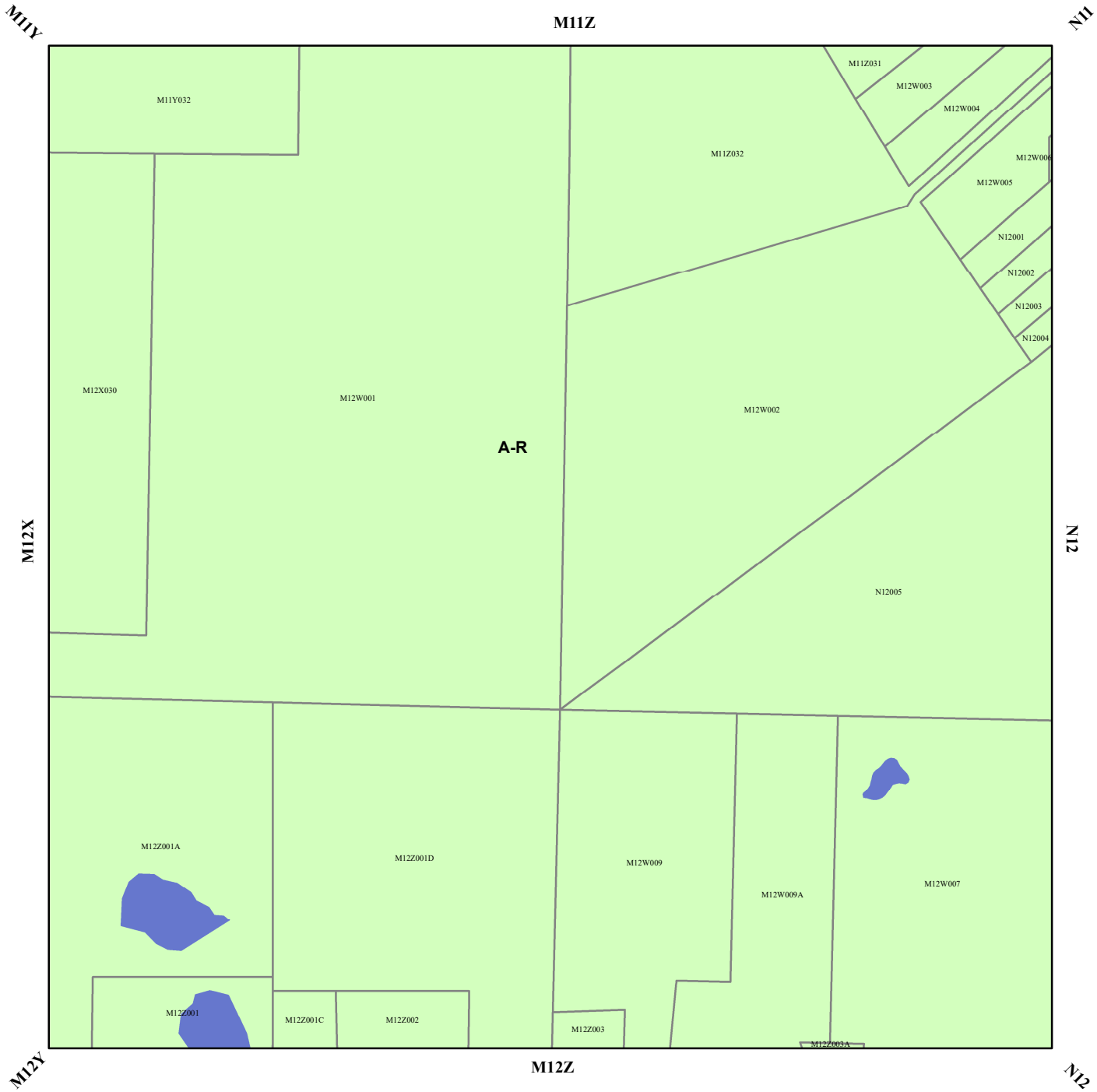

- A-R Agricultural Residential
- S-R Suburban Residential
- H-T-R High Density Traditional Residential
- L-T-R Low Density Traditional Residential
- D-R Duplex Residential
- M-R Multifamily Residential
- U-M-U Urban Mixed Use
- N-O-C Neighborhood Office Commercial
- O-I Office Institutional
- C-C Community Commercial
- C-B-C Central Business Commercial
- H-C General Heavy Commercial
- L-I Light Industrial
- H-I Heavy Industrial
- P-D Planned Development
- City Boundaries
- River Overlay Zoning
- Airport Overlay Zoning
- Lake/Pond
- River
- US Highway
- State Highway
- Local Road
- Railroad

1:9,000

0 500 1,000 1,500 2,000

Feet

Zoning Districts Maps
Rome-Floyd County, Georgia:
This is the Official Zoning Map(s) referred to in Article 3.2.1 of the Rome-Floyd County, Georgia, Unified Land Development Code as of 2001.

For notations, references, conditions and other information see ReZDbReplacedMCP2.xlsx which is made a part of this Official Zoning Map by reference.
Adopted: 2001
Revised: 2022

Zoning Districts Maps
Rome-Floyd County, Georgia

Tax Map Index Number:

M12X

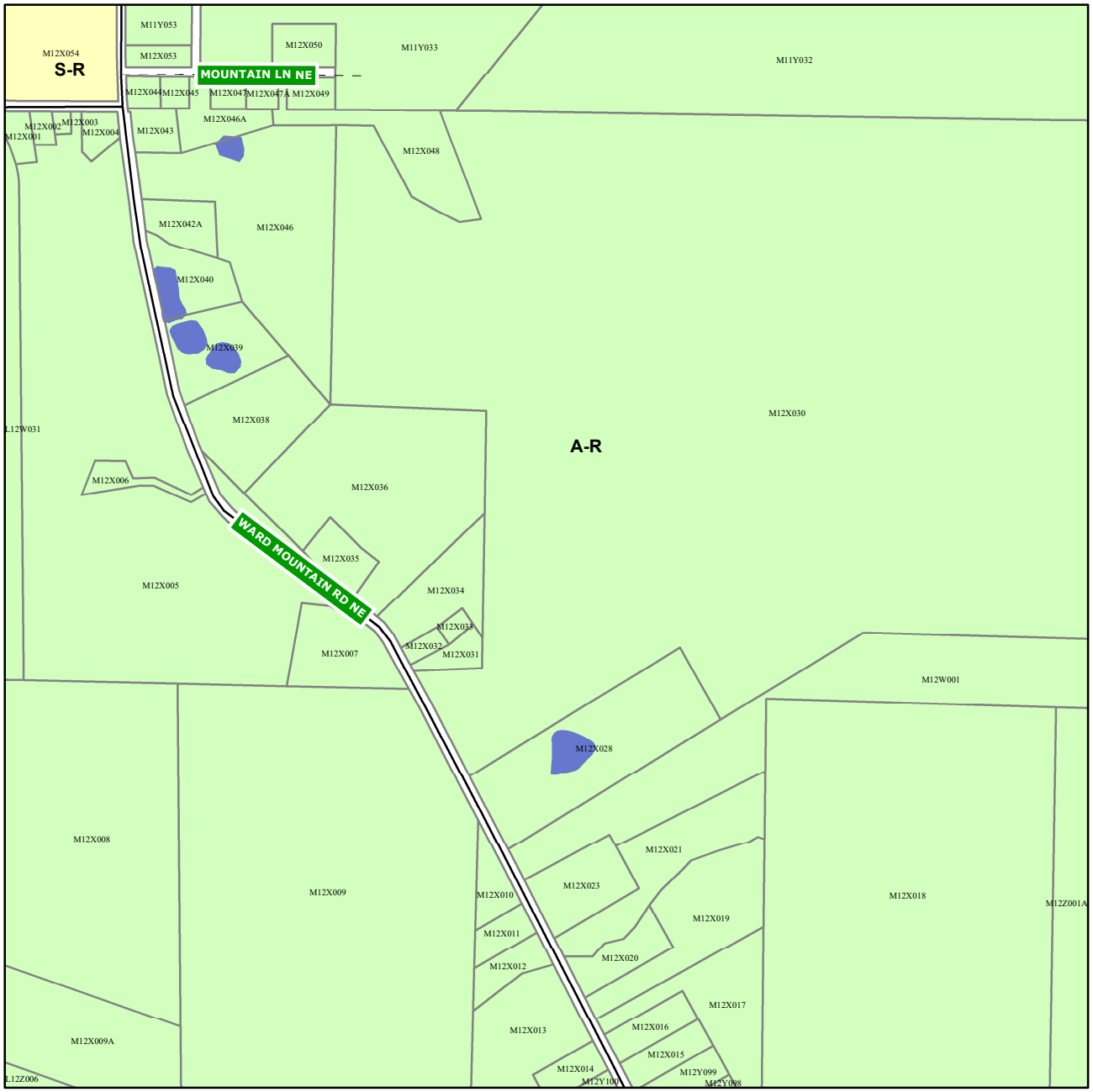

- A-R Agricultural Residential
- S-R Suburban Residential
- H-T-R High Density Traditional Residential
- L-T-R Low Density Traditional Residential
- D-R Duplex Residential
- M-R Multifamily Residential
- U-M-U Urban Mixed Use
- N-O-C Neighborhood Office Commercial
- O-I Office Institutional
- C-C Community Commercial
- C-B-C Central Business Commercial
- H-C General Heavy Commercial
- L-I Light Industrial
- H-I Heavy Industrial
- P-D Planned Development
- City Boundaries
- River Overlay Zoning
- Airport Overlay Zoning
- Lake/Pond
- River
- US Highway
- State Highway
- Local Road
- Railroad

1:9,000

0 500 1,000 1,500 2,000

Feet

Zoning Districts Maps
Rome-Floyd County, Georgia:
This is the Official Zoning Map(s) referred to in Article 3.2.1 of the Rome-Floyd County, Georgia, Unified Land Development Code as of 2001.

For notations, references, conditions and other information see ReZDbReplacedMCP2.xlsx which is made a part of this Official Zoning Map by reference.
Adopted: 2001
Revised: 2022

Zoning Districts Maps
Rome-Floyd County, Georgia

Tax Map Index Number:

M12Y

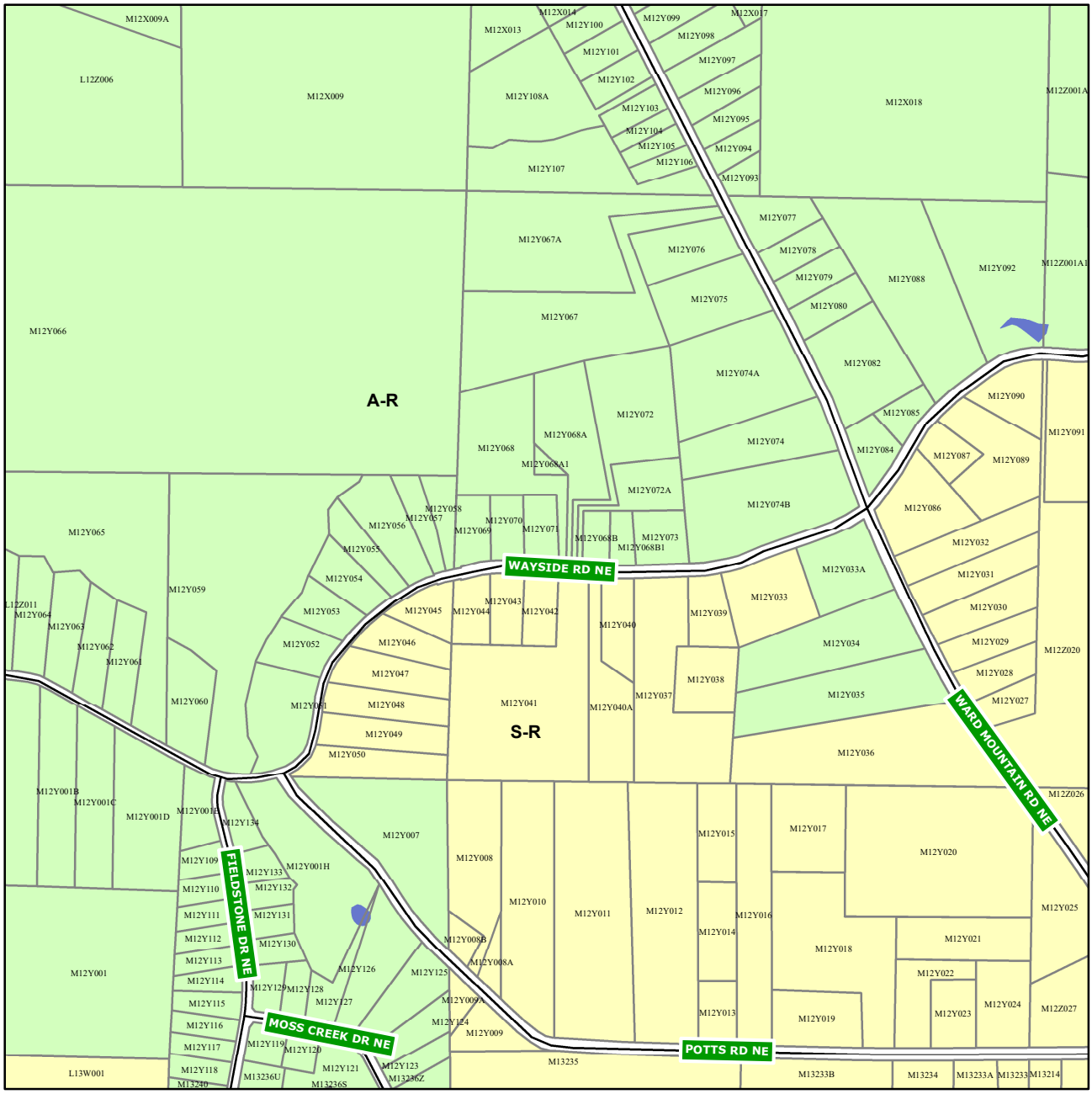

- A-R Agricultural Residential
- S-R Suburban Residential
- H-T-R High Density Traditional Residential
- L-T-R Low Density Traditional Residential
- D-R Duplex Residential
- M-R Multifamily Residential
- U-M-U Urban Mixed Use
- N-O-C Neighborhood Office Commercial
- O-I Office Institutional
- C-C Community Commercial
- C-B-C Central Business Commercial
- H-C General Heavy Commercial
- L-I Light Industrial
- H-I Heavy Industrial
- P-D Planned Development
- City Boundaries
- River Overlay Zoning
- Airport Overlay Zoning
- Lake/Pond
- River
- US Highway
- State Highway
- Local Road
- Railroad

1:9,000

0 500 1,000 1,500 2,000

Feet

Zoning Districts Maps
Rome-Floyd County, Georgia:
This is the Official Zoning Map(s) referred to in Article 3.2.1 of the Rome-Floyd County, Georgia, Unified Land Development Code as of 2001.

For notations, references, conditions and other information see ReZDbReplacedMCP2.xlsx which is made a part of this Official Zoning Map by reference.
Adopted: 2001
Revised: 2022

Zoning Districts Maps
Rome-Floyd County, Georgia

Tax Map Index Number:

M12Z

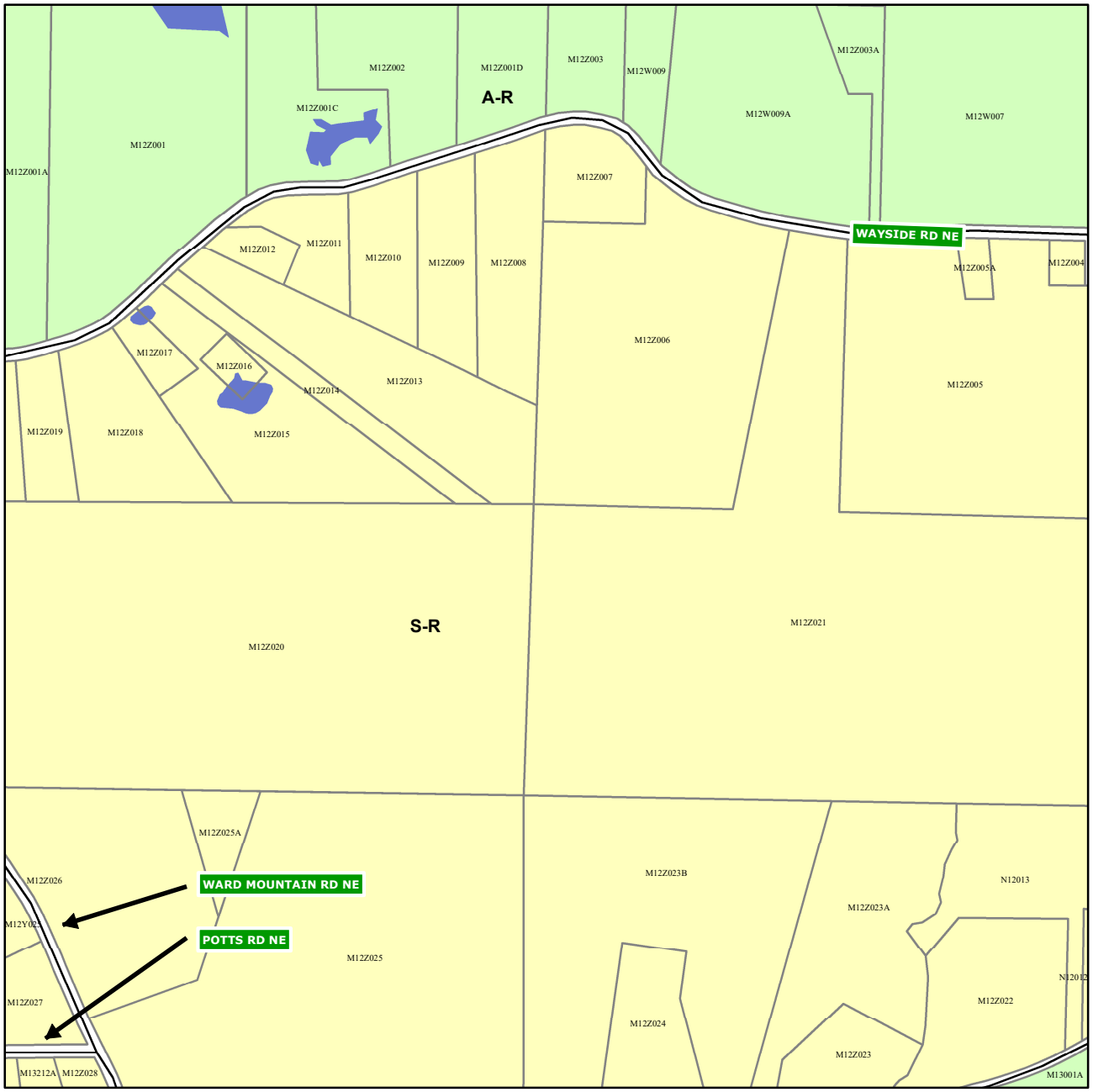

- A-R Agricultural Residential
- S-R Suburban Residential
- H-T-R High Density Traditional Residential
- L-T-R Low Density Traditional Residential
- D-R Duplex Residential
- M-R Multifamily Residential
- U-M-U Urban Mixed Use
- N-O-C Neighborhood Office Commercial
- O-I Office Institutional
- C-C Community Commercial
- C-B-C Central Business Commercial
- H-C General Heavy Commercial
- L-I Light Industrial
- H-I Heavy Industrial
- P-D Planned Development
- City Boundaries
- River Overlay Zoning
- Airport Overlay Zoning
- Lake/Pond
- River
- US Highway
- State Highway
- Local Road
- Railroad

1:9,000

0 500 1,000 1,500 2,000

Feet

Zoning Districts Maps
Rome-Floyd County, Georgia:
This is the Official Zoning Map(s) referred to in Article 3.2.1 of the Rome-Floyd County, Georgia, Unified Land Development Code as of 2001.

For notations, references, conditions and other information see ReZDbReplacedMCP2.xlsx which is made a part of this Official Zoning Map by reference.
Adopted: 2001
Revised: 2022

Zoning Districts Maps
Rome-Floyd County, Georgia

Tax Map Index Number:

M13

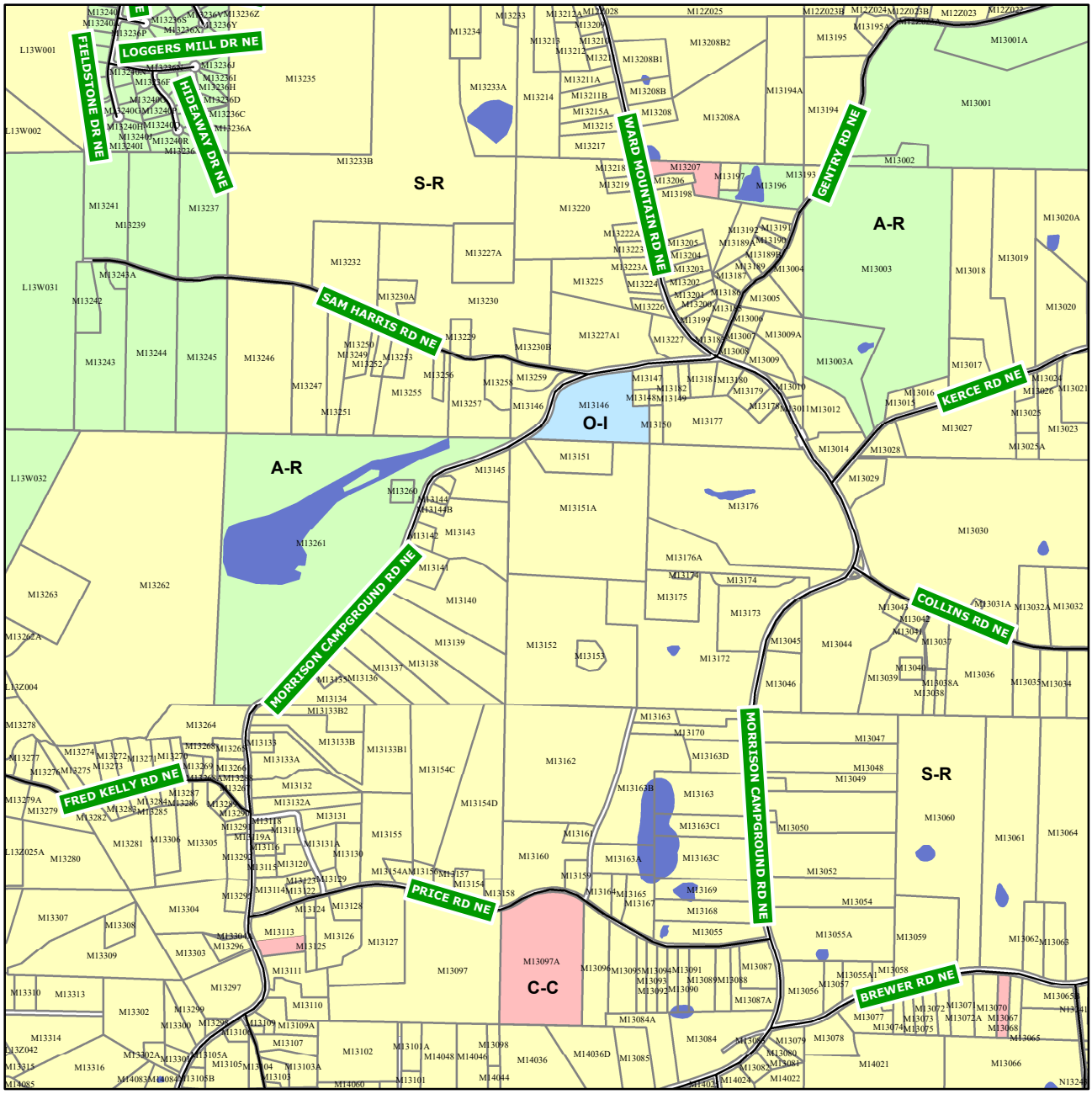

- A-R Agricultural Residential
- S-R Suburban Residential
- H-T-R High Density Traditional Residential
- L-T-R Low Density Traditional Residential
- D-R Duplex Residential
- M-R Multifamily Residential
- U-M-U Urban Mixed Use
- N-O-C Neighborhood Office Commercial
- O-I Office Institutional
- C-C Community Commercial
- C-B-C Central Business Commercial
- H-C General Heavy Commercial
- L-I Light Industrial
- H-I Heavy Industrial
- P-D Planned Development
- City Boundaries
- River Overlay Zoning
- Airport Overlay Zoning
- Lake/Pond
- River
- US Highway
- State Highway
- Local Road
- Railroad

1:18,000

0 1,000 2,000 3,000 4,000

Feet

Zoning Districts Maps
Rome-Floyd County, Georgia:
This is the Official Zoning Map(s) referred to in Article 3.2.1 of the Rome-Floyd County, Georgia, Unified Land Development Code as of 2001.

For notations, references, conditions and other information see ReZDbReplacedMCP2.xlsx which is made a part of this Official Zoning Map by reference.
Adopted: 2001
Revised: 2022

Zoning Districts Maps
Rome-Floyd County, Georgia

Tax Map Index Number:

M14

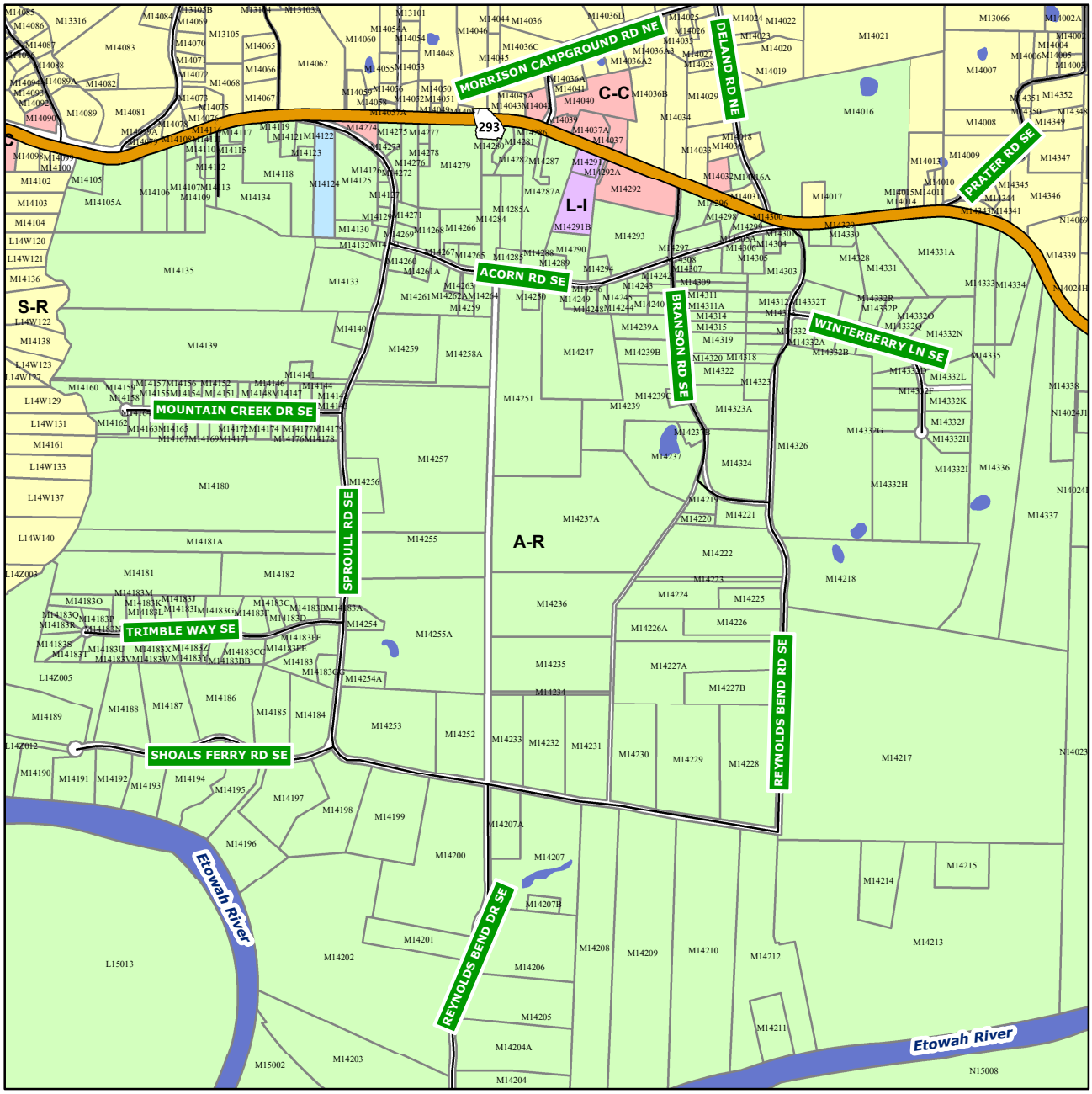

- A-R Agricultural Residential
- S-R Suburban Residential
- H-T-R High Density Traditional Residential
- L-T-R Low Density Traditional Residential
- D-R Duplex Residential
- M-R Multifamily Residential
- U-M-U Urban Mixed Use
- N-O-C Neighborhood Office Commercial
- O-I Office Institutional
- C-C Community Commercial
- C-B-C Central Business Commercial
- H-C General Heavy Commercial
- L-I Light Industrial
- H-I Heavy Industrial
- P-D Planned Development
- City Boundaries
- River Overlay Zoning
- Airport Overlay Zoning
- Lake/Pond
- River
- US Highway
- State Highway
- Local Road
- Railroad

1:18,000

0 1,000 2,000 3,000 4,000

Feet

Zoning Districts Maps
Rome-Floyd County, Georgia:
This is the Official Zoning Map(s) referred to in Article 3.2.1 of the Rome-Floyd County, Georgia, Unified Land Development Code as of 2001.

For notations, references, conditions and other information see ReZDbReplacedMCP2.xlsx which is made a part of this Official Zoning Map by reference.
Adopted: 2001
Revised: 2022

Zoning Districts Maps
Rome-Floyd County, Georgia

Tax Map Index Number:

M15

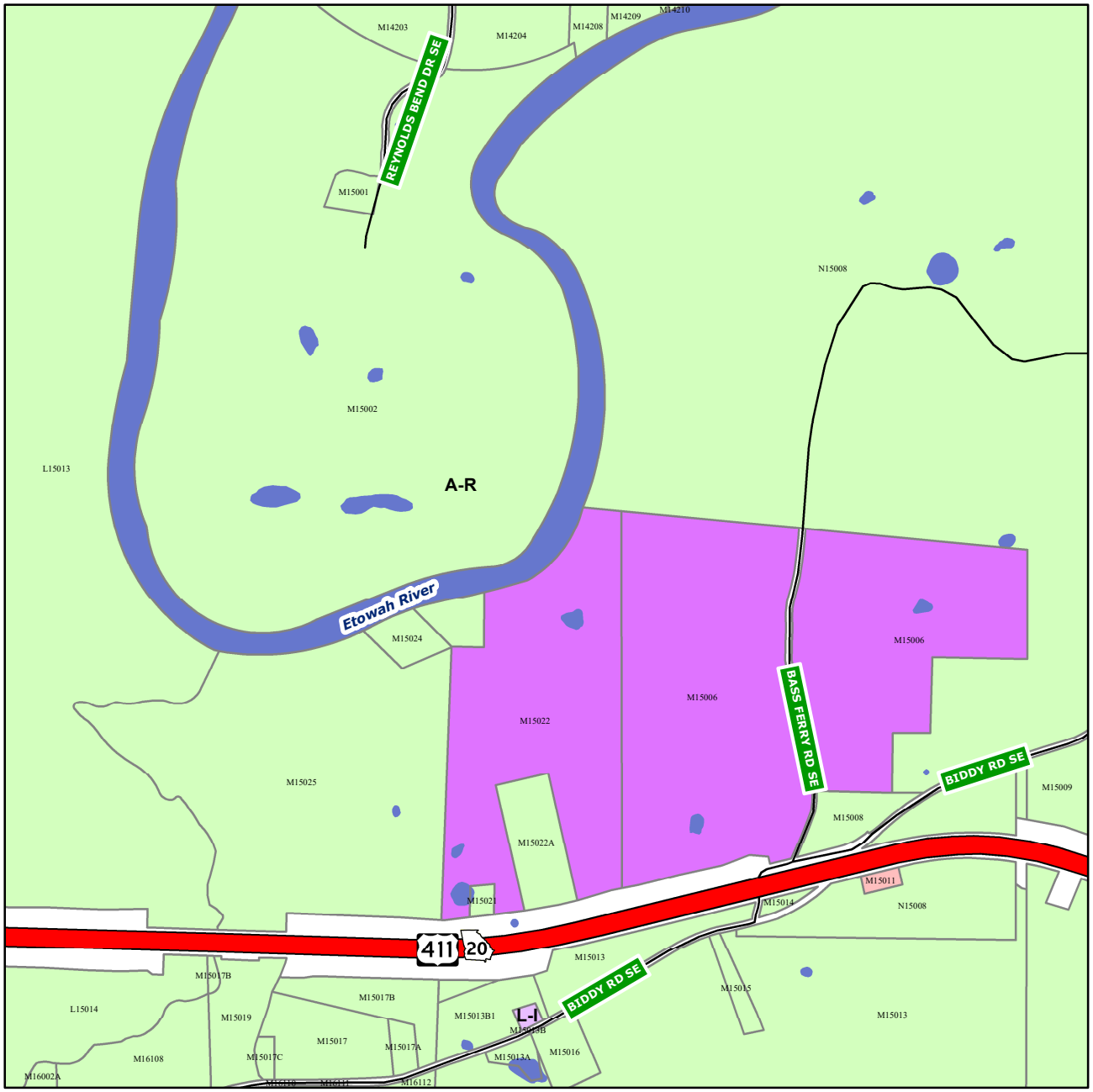

- A-R Agricultural Residential
- S-R Suburban Residential
- H-T-R High Density Traditional Residential
- L-T-R Low Density Traditional Residential
- D-R Duplex Residential
- M-R Multifamily Residential
- U-M-U Urban Mixed Use
- N-O-C Neighborhood Office Commercial
- O-I Office Institutional
- C-C Community Commercial
- C-B-C Central Business Commercial
- H-C General Heavy Commercial
- L-I Light Industrial
- H-I Heavy Industrial
- P-D Planned Development
- City Boundaries
- River Overlay Zoning
- Airport Overlay Zoning
- Lake/Pond
- River
- US Highway
- State Highway
- Local Road
- Railroad

1:18,000

0 1,000 2,000 3,000 4,000

Feet

Zoning Districts Maps
Rome-Floyd County, Georgia:
This is the Official Zoning Map(s) referred to in Article 3.2.1 of the Rome-Floyd County, Georgia, Unified Land Development Code as of 2001.

For notations, references, conditions and other information see ReZDbReplacedMCP2.xlsx which is made a part of this Official Zoning Map by reference.
Adopted: 2001
Revised: 2022

Zoning Districts Maps
Rome-Floyd County, Georgia

Tax Map Index Number:

M16

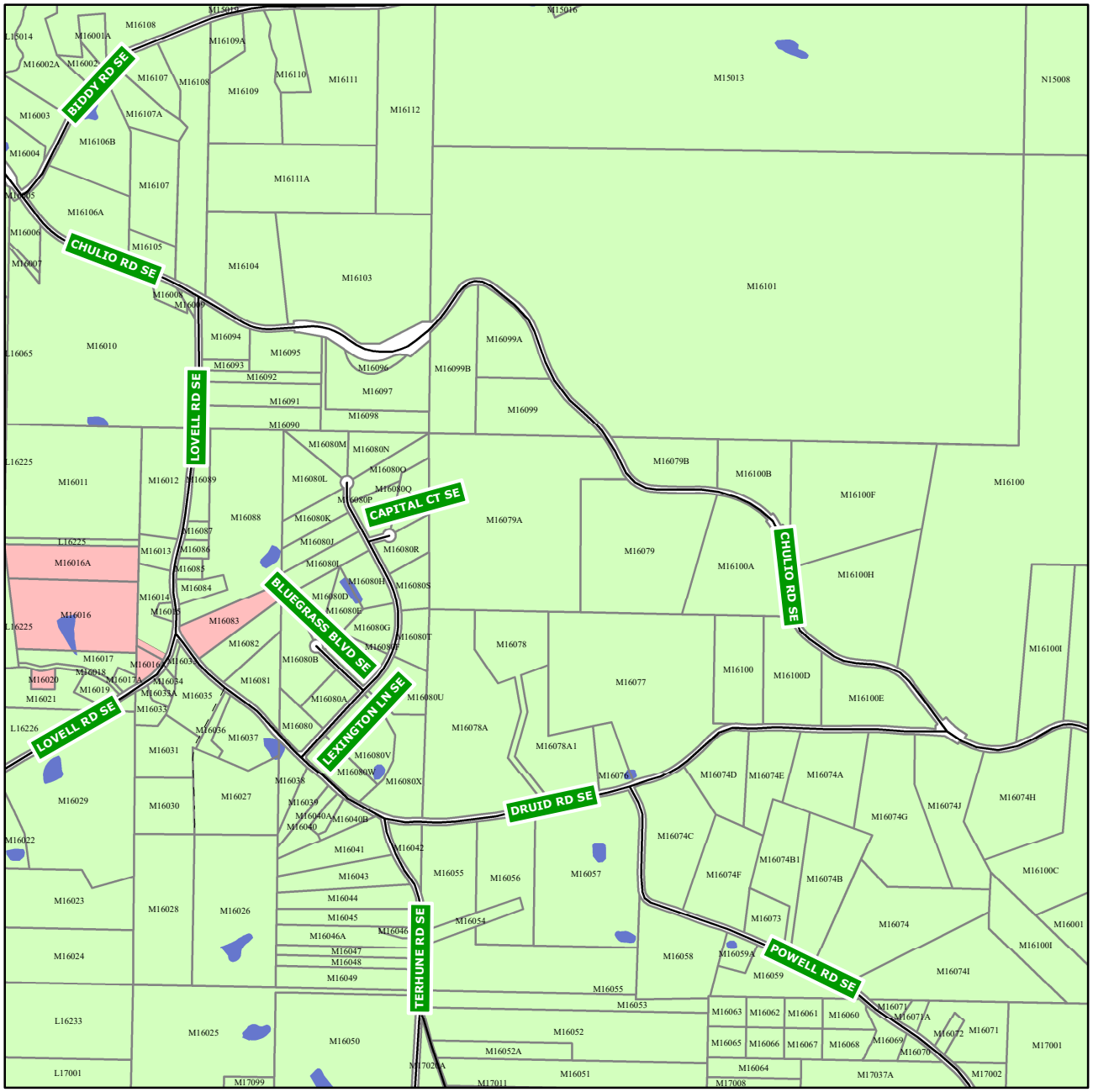

- A-R Agricultural Residential
- S-R Suburban Residential
- H-T-R High Density Traditional Residential
- L-T-R Low Density Traditional Residential
- D-R Duplex Residential
- M-R Multifamily Residential
- U-M-U Urban Mixed Use
- N-O-C Neighborhood Office Commercial
- O-I Office Institutional
- C-C Community Commercial
- C-B-C Central Business Commercial
- H-C General Heavy Commercial
- L-I Light Industrial
- H-I Heavy Industrial
- P-D Planned Development
- City Boundaries
- River Overlay Zoning
- Airport Overlay Zoning
- Lake/Pond
- River
- US Highway
- State Highway
- Local Road
- Railroad

1:18,000

0 1,000 2,000 3,000 4,000

Feet

Zoning Districts Maps
Rome-Floyd County, Georgia:
This is the Official Zoning Map(s) referred to in Article 3.2.1 of the Rome-Floyd County, Georgia, Unified Land Development Code as of 2001.

For notations, references, conditions and other information see ReZDbReplacedMCP2.xlsx which is made a part of this Official Zoning Map by reference.
Adopted: 2001
Revised: 2022

Zoning Districts Maps
Rome-Floyd County, Georgia

Tax Map Index Number:

M17

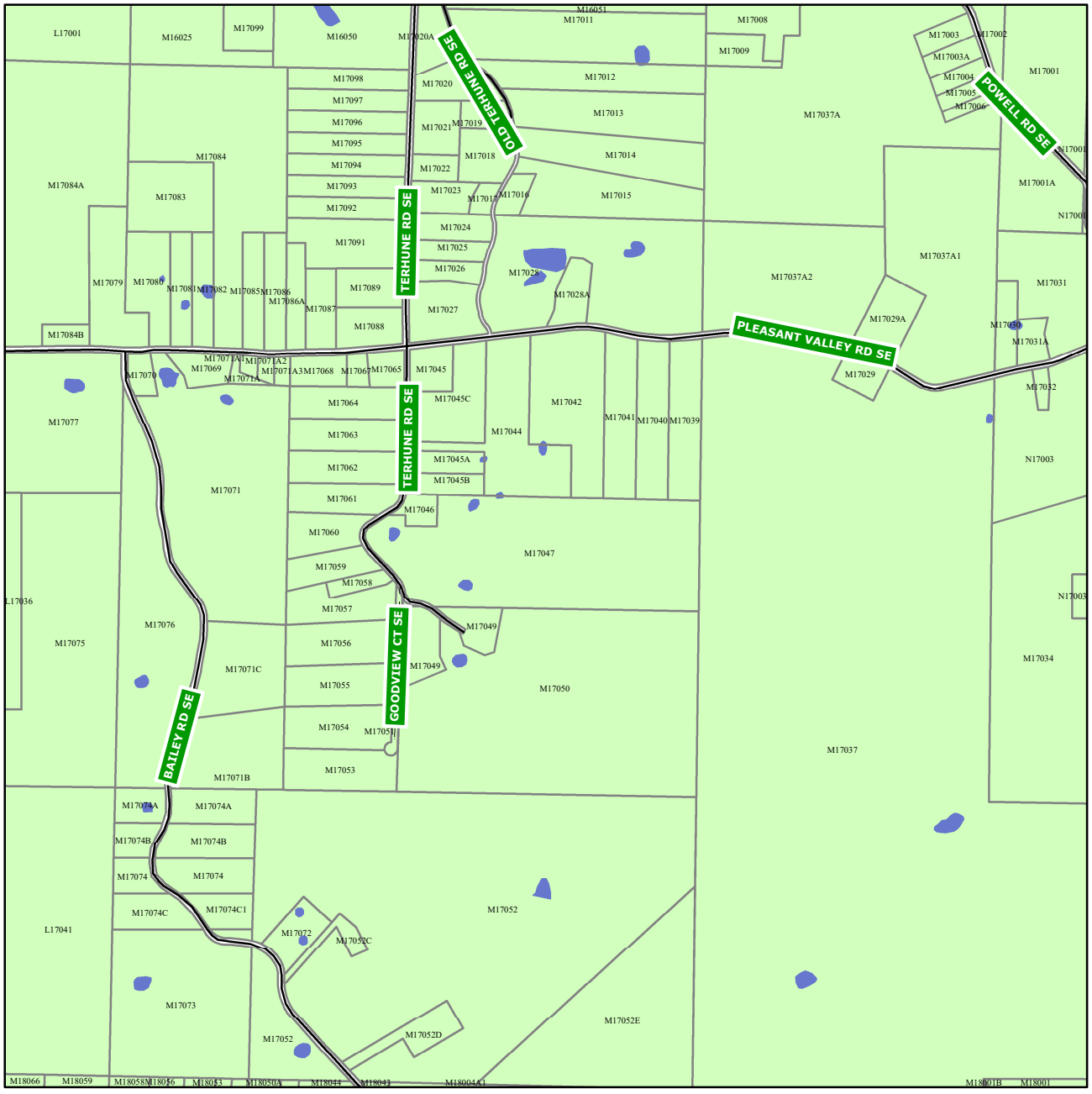

- A-R Agricultural Residential
- S-R Suburban Residential
- H-T-R High Density Traditional Residential
- L-T-R Low Density Traditional Residential
- D-R Duplex Residential
- M-R Multifamily Residential
- U-M-U Urban Mixed Use
- N-O-C Neighborhood Office Commercial
- O-I Office Institutional
- C-C Community Commercial
- C-B-C Central Business Commercial
- H-C General Heavy Commercial
- L-I Light Industrial
- H-I Heavy Industrial
- P-D Planned Development
- City Boundaries
- River Overlay Zoning
- Airport Overlay Zoning
- Lake/Pond
- River
- US Highway
- State Highway
- Local Road
- Railroad

1:18,000

0 1,000 2,000 3,000 4,000

Feet

Zoning Districts Maps
Rome-Floyd County, Georgia:
This is the Official Zoning Map(s) referred to in Article 3.2.1 of the Rome-Floyd County, Georgia, Unified Land Development Code as of 2001.

For notations, references, conditions and other information see ReZDbReplacedMCP2.xlsx which is made a part of this Official Zoning Map by reference.
Adopted: 2001
Revised: 2022

Zoning Districts Maps
Rome-Floyd County, Georgia

Tax Map Index Number:

M18

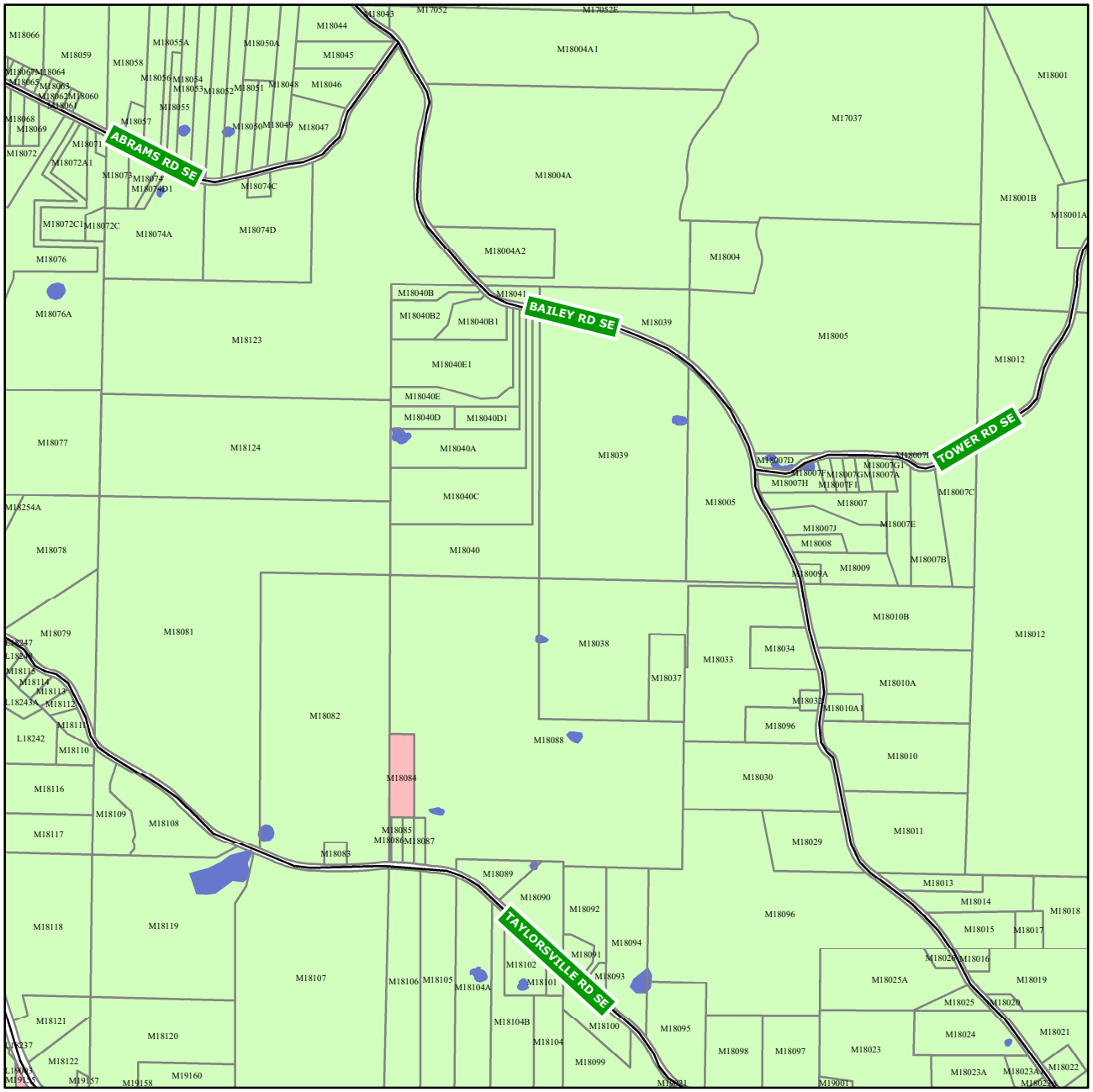

- A-R Agricultural Residential
- S-R Suburban Residential
- H-T-R High Density Traditional Residential
- L-T-R Low Density Traditional Residential
- D-R Duplex Residential
- M-R Multifamily Residential
- U-M-U Urban Mixed Use
- N-O-C Neighborhood Office Commercial
- O-I Office Institutional
- C-C Community Commercial
- C-B-C Central Business Commercial
- H-C General Heavy Commercial
- L-I Light Industrial
- H-I Heavy Industrial
- P-D Planned Development
- City Boundaries
- River Overlay Zoning
- Airport Overlay Zoning
- Lake/Pond
- River
- US Highway
- State Highway
- Local Road
- Railroad

1:18,000

0 1,000 2,000 3,000 4,000

Feet

Zoning Districts Maps
Rome-Floyd County, Georgia:
This is the Official Zoning Map(s) referred to in Article 3.2.1 of the Rome-Floyd County, Georgia, Unified Land Development Code as of 2001.

For notations, references, conditions and other information see ReZDbReplacedMCP2.xlsx which is made a part of this Official Zoning Map by reference.
Adopted: 2001
Revised: 2022

Zoning Districts Maps
Rome-Floyd County, Georgia

Tax Map Index Number:

M19

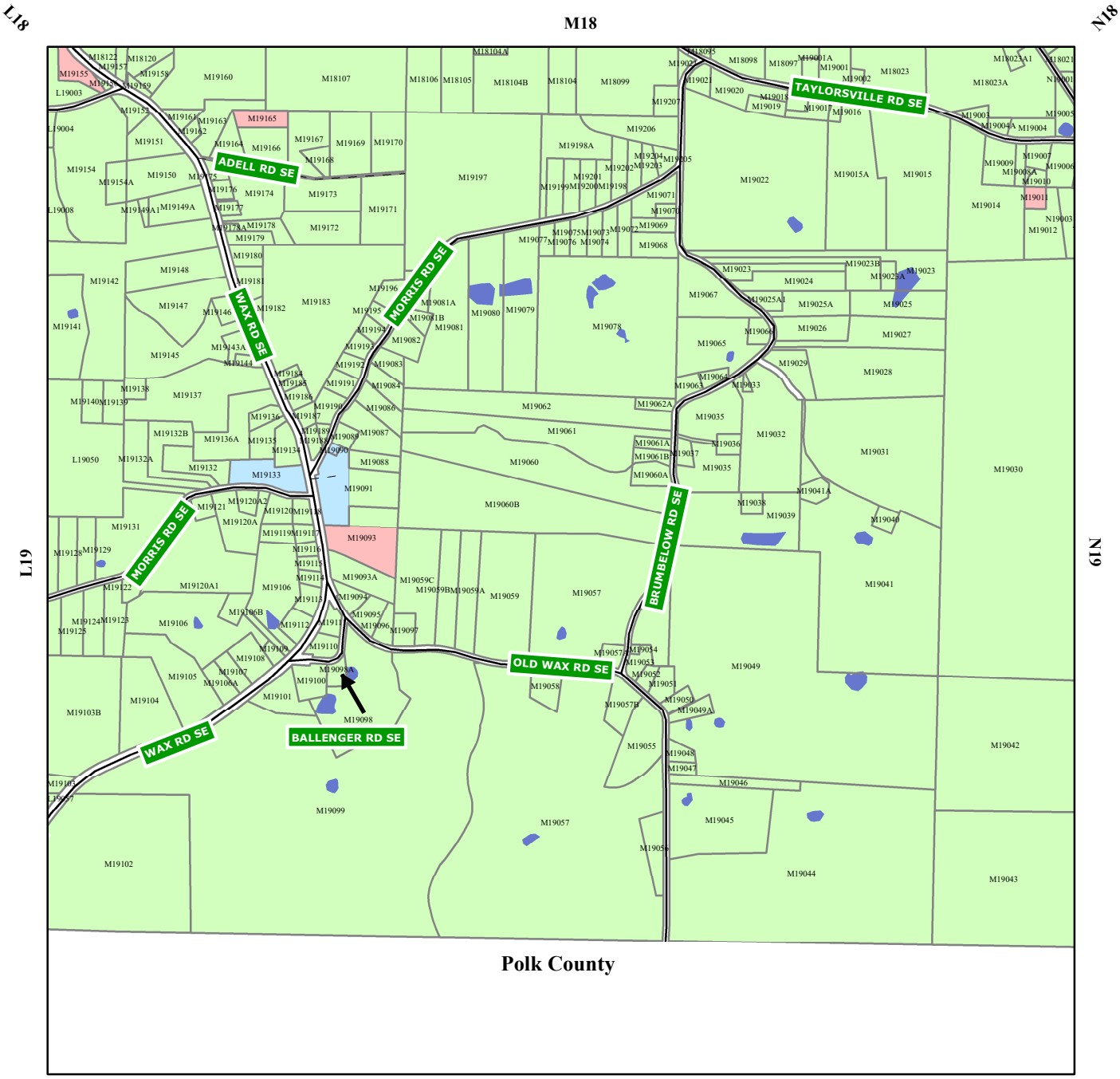

- A-R Agricultural Residential
- S-R Suburban Residential
- H-T-R High Density Traditional Residential
- L-T-R Low Density Traditional Residential
- D-R Duplex Residential
- M-R Multifamily Residential
- U-M-U Urban Mixed Use
- N-O-C Neighborhood Office Commercial
- O-I Office Institutional
- C-C Community Commercial
- C-B-C Central Business Commercial
- H-C General Heavy Commercial
- L-I Light Industrial
- H-I Heavy Industrial
- P-D Planned Development
- City Boundaries
- River Overlay Zoning
- Airport Overlay Zoning
- Lake/Pond
- River
- US Highway
- State Highway
- Local Road
- Railroad

1:18,000

0 1,000 2,000 3,000 4,000

Feet

Zoning Districts Maps
Rome-Floyd County, Georgia:
This is the Official Zoning Map(s) referred to in Article 3.2.1 of the Rome-Floyd County, Georgia, Unified Land Development Code as of 2001.

For notations, references, conditions and other information see ReZDbReplacedMCP2.xlsx which is made a part of this Official Zoning Map by reference.
Adopted: 2001
Revised: 2022

Zoning Districts Maps
Rome-Floyd County, Georgia

Tax Map Index Number:

N08

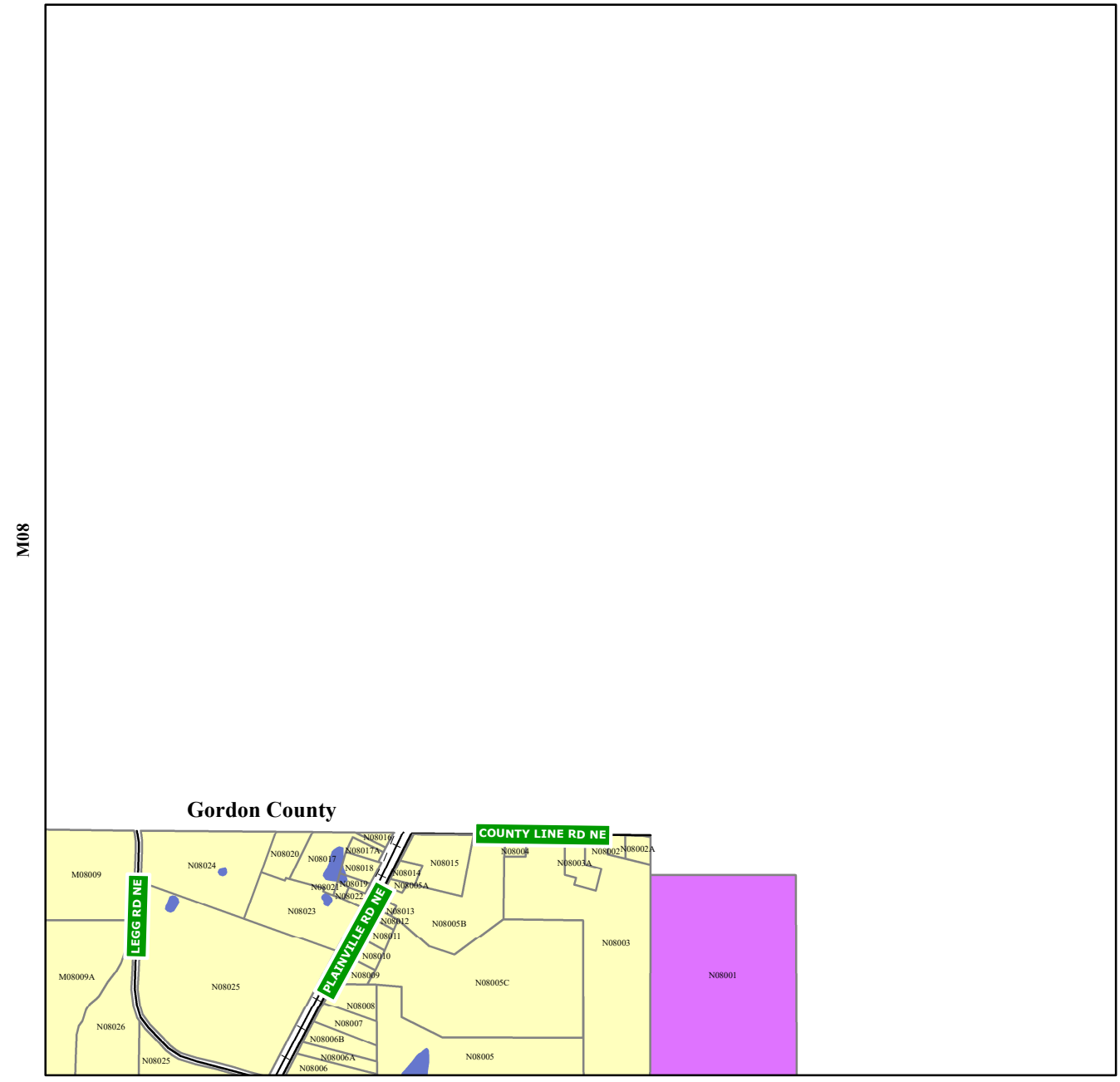

- A-R Agricultural Residential
- S-R Suburban Residential
- H-T-R High Density Traditional Residential
- L-T-R Low Density Traditional Residential
- D-R Duplex Residential
- M-R Multifamily Residential
- U-M-U Urban Mixed Use
- N-O-C Neighborhood Office Commercial
- O-I Office Institutional
- C-C Community Commercial
- C-B-C Central Business Commercial
- H-C General Heavy Commercial
- L-I Light Industrial
- H-I Heavy Industrial
- P-D Planned Development
- City Boundaries
- River Overlay Zoning
- Airport Overlay Zoning
- Lake/Pond
- River
- US Highway
- State Highway
- Local Road
- Railroad

1:18,000

0 1,000 2,000 3,000 4,000

Feet

Zoning Districts Maps
Rome-Floyd County, Georgia:
This is the Official Zoning Map(s) referred to in Article 3.2.1 of the Rome-Floyd County, Georgia, Unified Land Development Code as of 2001.

For notations, references, conditions and other information see ReZDbReplacedMCP2.xlsx which is made a part of this Official Zoning Map by reference.
Adopted: 2001
Revised: 2022

Zoning Districts Maps
Rome-Floyd County, Georgia

Tax Map Index Number:

N09

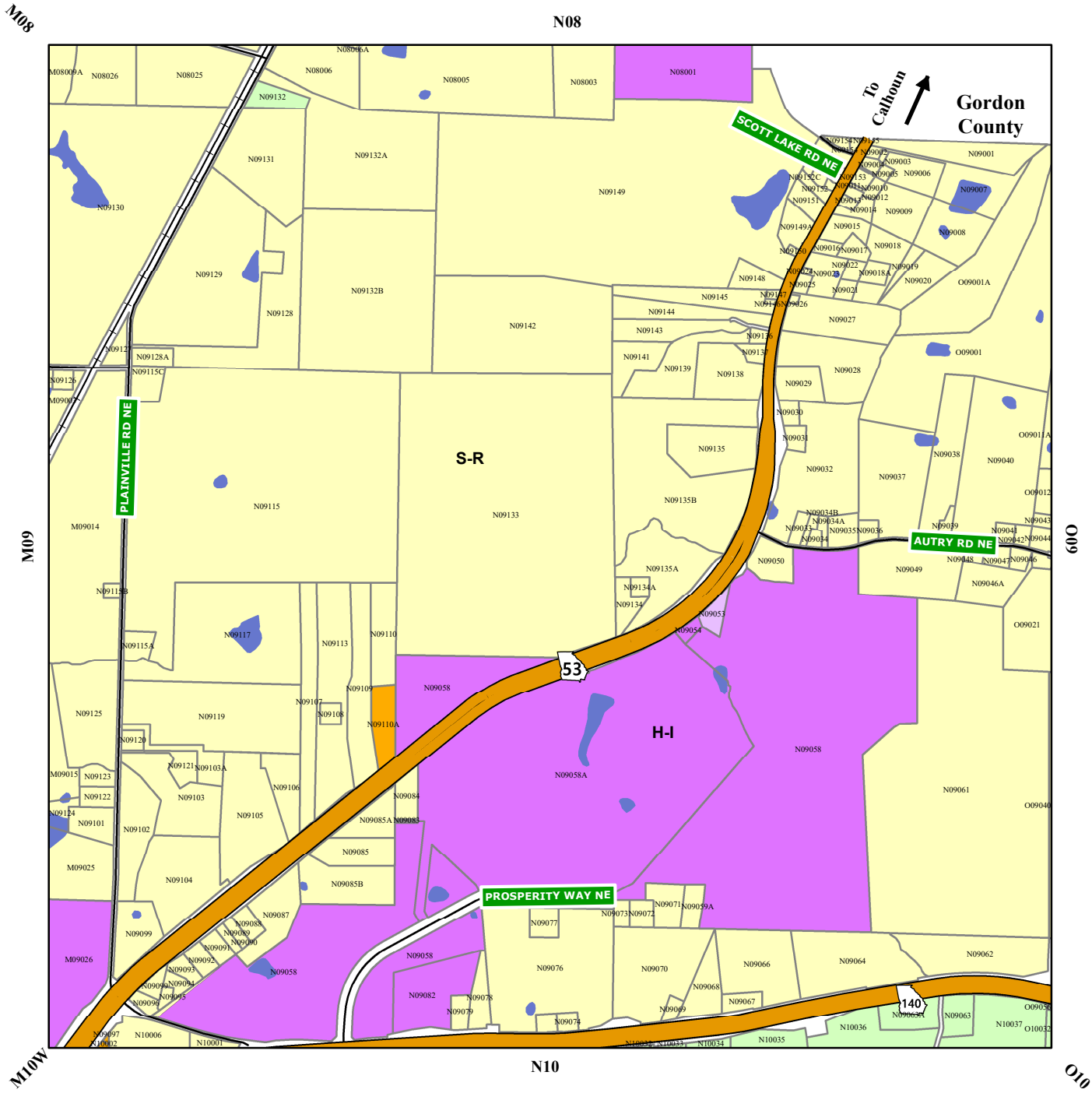

- A-R Agricultural Residential
- S-R Suburban Residential
- H-T-R High Density Traditional Residential
- L-T-R Low Density Traditional Residential
- D-R Duplex Residential
- M-R Multifamily Residential
- U-M-U Urban Mixed Use
- N-O-C Neighborhood Office Commercial
- O-I Office Institutional
- C-C Community Commercial
- C-B-C Central Business Commercial
- H-C General Heavy Commercial
- L-I Light Industrial
- H-I Heavy Industrial
- P-D Planned Development
- City Boundaries
- River Overlay Zoning
- Airport Overlay Zoning
- Lake/Pond
- River
- US Highway
- State Highway
- Local Road
- Railroad

1:18,000

0 1,000 2,000 3,000 4,000

Feet

Zoning Districts Maps
Rome-Floyd County, Georgia:
This is the Official Zoning Map(s) referred to in Article 3.2.1 of the Rome-Floyd County, Georgia, Unified Land Development Code as of 2001.

For notations, references, conditions and other information see ReZDbReplacedMCP2.xlsx which is made a part of this Official Zoning Map by reference.
Adopted: 2001
Revised: 2022

Zoning Districts Maps
Rome-Floyd County, Georgia

Tax Map Index Number:

N10

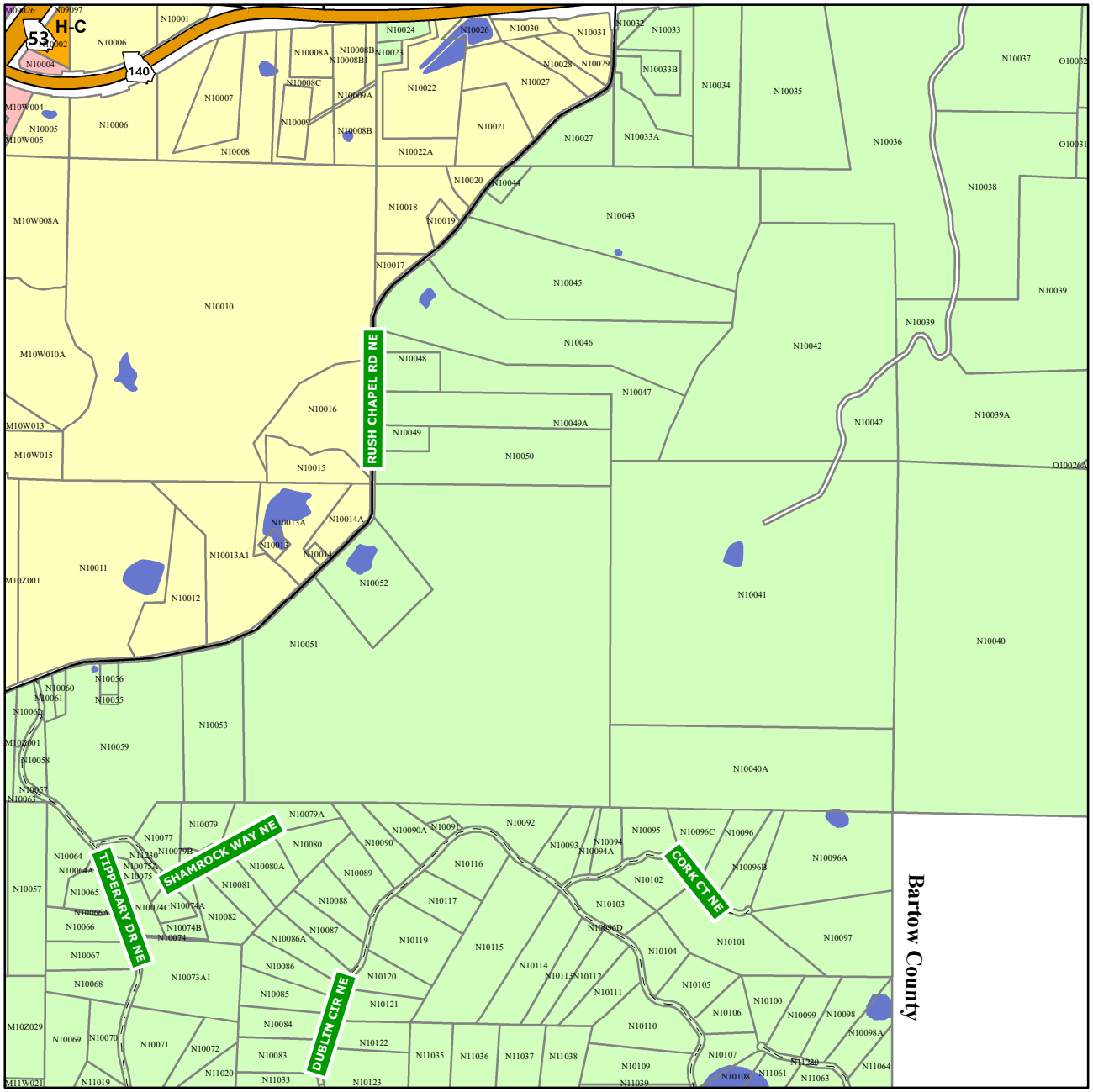

- A-R Agricultural Residential
- S-R Suburban Residential
- H-T-R High Density Traditional Residential
- L-T-R Low Density Traditional Residential
- D-R Duplex Residential
- M-R Multifamily Residential
- U-M-U Urban Mixed Use
- N-O-C Neighborhood Office Commercial
- O-I Office Institutional
- C-C Community Commercial
- C-B-C Central Business Commercial
- H-C General Heavy Commercial
- L-I Light Industrial
- H-I Heavy Industrial
- P-D Planned Development
- City Boundaries
- River Overlay Zoning
- Airport Overlay Zoning
- Lake/Pond
- River
- US Highway
- State Highway
- Local Road
- Railroad

1:18,000

0 1,000 2,000 3,000 4,000

Feet

Zoning Districts Maps
Rome-Floyd County, Georgia:
This is the Official Zoning Map(s) referred to in Article 3.2.1 of the Rome-Floyd County, Georgia, Unified Land Development Code as of 2001.

For notations, references, conditions and other information see ReZDbReplacedMCP2.xlsx which is made a part of this Official Zoning Map by reference.
Adopted: 2001
Revised: 2022

Zoning Districts Maps
Rome-Floyd County, Georgia

Tax Map Index Number:

N11

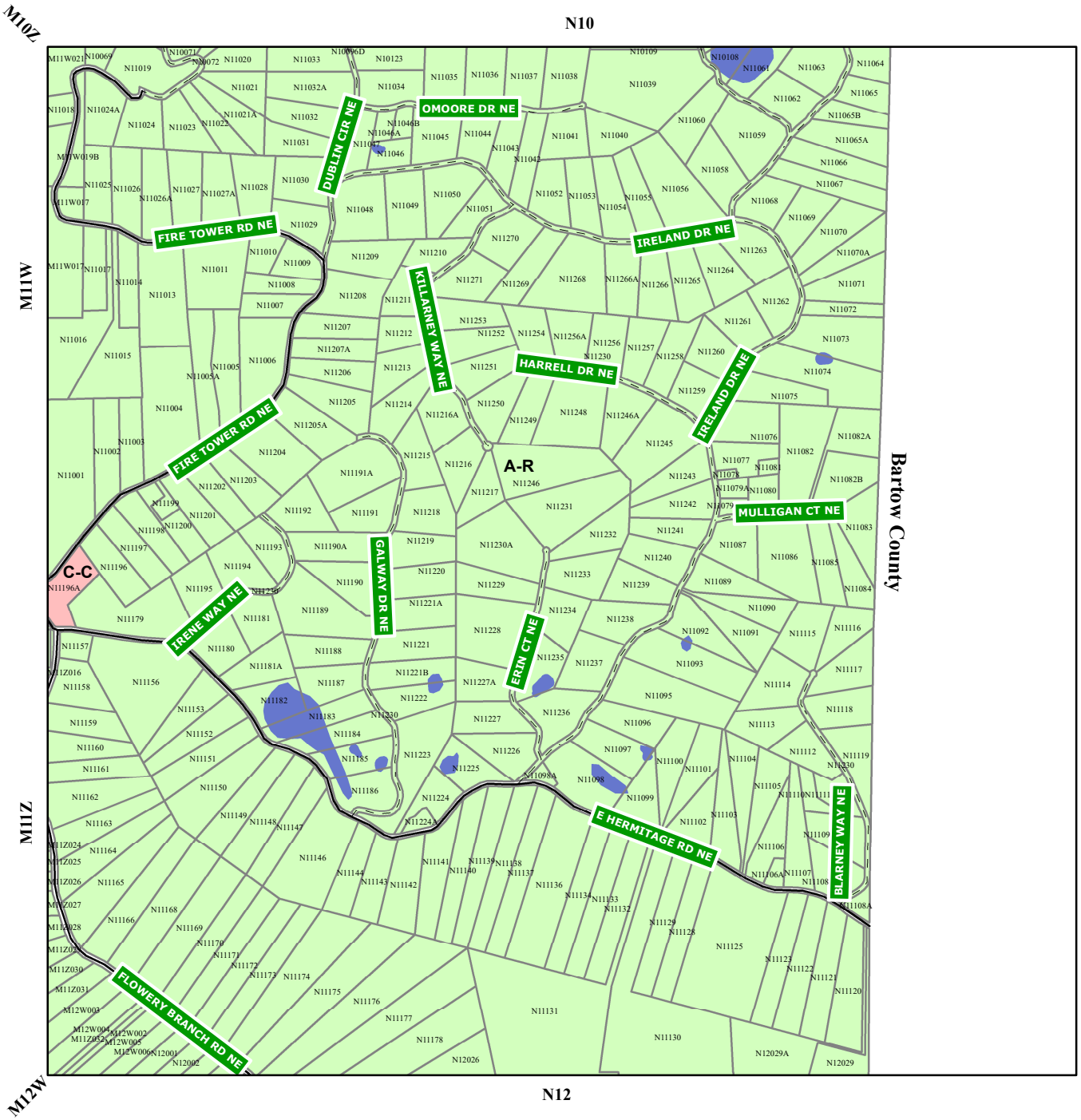

- A-R Agricultural Residential
- S-R Suburban Residential
- H-T-R High Density Traditional Residential
- L-T-R Low Density Traditional Residential
- D-R Duplex Residential
- M-R Multifamily Residential
- U-M-U Urban Mixed Use
- N-O-C Neighborhood Office Commercial
- O-I Office Institutional
- C-C Community Commercial
- C-B-C Central Business Commercial
- H-C General Heavy Commercial
- L-I Light Industrial
- H-I Heavy Industrial
- P-D Planned Development
- City Boundaries
- River Overlay Zoning
- Airport Overlay Zoning
- Lake/Pond
- River
- US Highway
- State Highway
- Local Road
- Railroad

1:18,000

0 1,000 2,000 3,000 4,000

Feet

Zoning Districts Maps
Rome-Floyd County, Georgia:
This is the Official Zoning Map(s) referred to in Article 3.2.1 of the Rome-Floyd County, Georgia, Unified Land Development Code as of 2001.

For notations, references, conditions and other information see ReZDbReplacedMCP2.xlsx which is made a part of this Official Zoning Map by reference.
Adopted: 2001
Revised: 2022

Zoning Districts Maps
Rome-Floyd County, Georgia

Tax Map Index Number:

N12

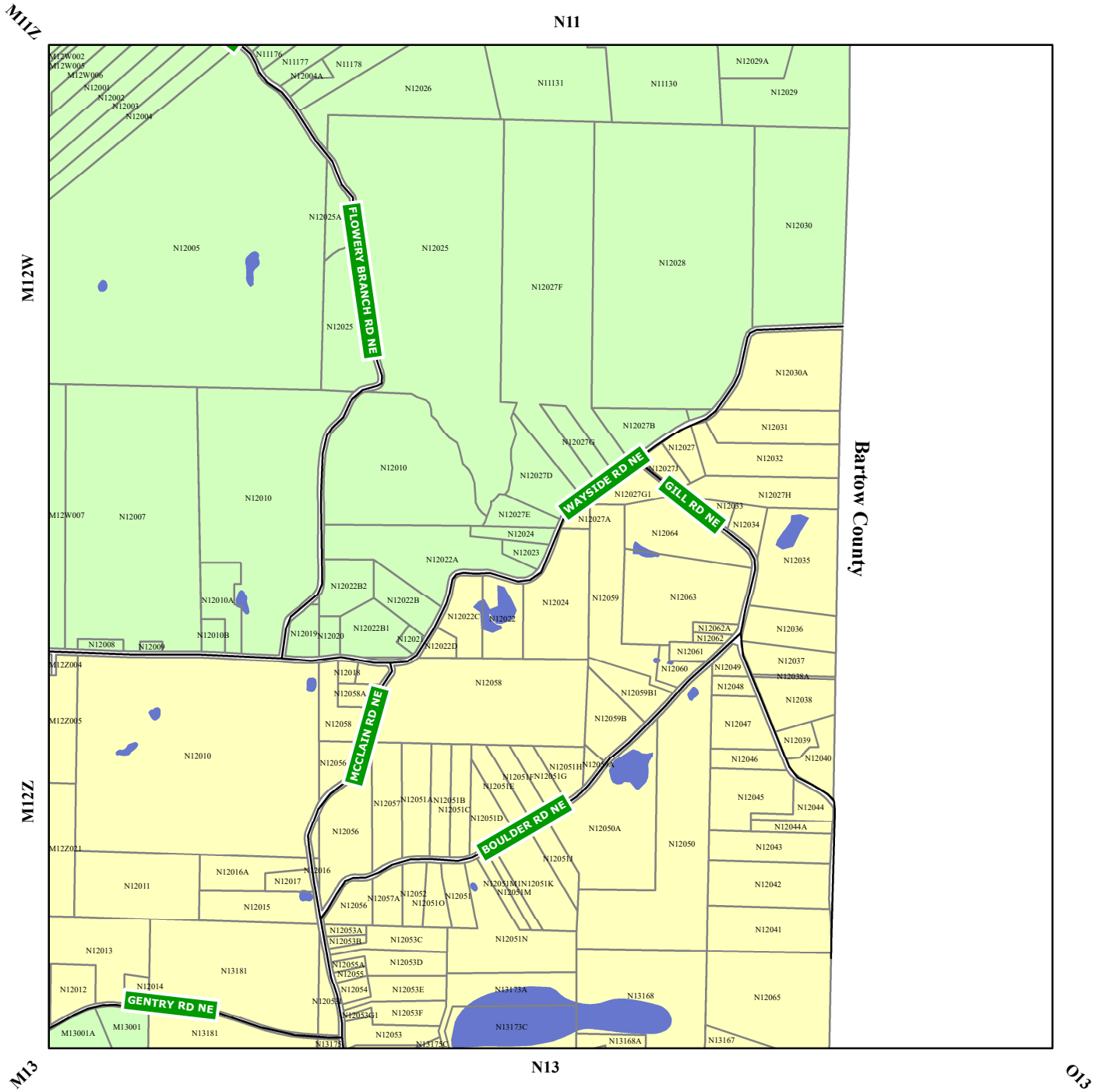

- A-R Agricultural Residential
- S-R Suburban Residential
- H-T-R High Density Traditional Residential
- L-T-R Low Density Traditional Residential
- D-R Duplex Residential
- M-R Multifamily Residential
- U-M-U Urban Mixed Use
- N-O-C Neighborhood Office Commercial
- O-I Office Institutional
- C-C Community Commercial
- C-B-C Central Business Commercial
- H-C General Heavy Commercial
- L-I Light Industrial
- H-I Heavy Industrial
- P-D Planned Development
- City Boundaries
- River Overlay Zoning
- Airport Overlay Zoning
- Lake/Pond
- River
- US Highway
- State Highway
- Local Road
- Railroad

1:18,000

0 1,000 2,000 3,000 4,000

Feet

Zoning Districts Maps
Rome-Floyd County, Georgia:
This is the Official Zoning Map(s) referred to in Article 3.2.1 of the Rome-Floyd County, Georgia, Unified Land Development Code as of 2001.

For notations, references, conditions and other information see ReZDbReplacedMCP2.xlsx which is made a part of this Official Zoning Map by reference.
Adopted: 2001
Revised: 2022

Zoning Districts Maps
Rome-Floyd County, Georgia

Tax Map Index Number:

N13

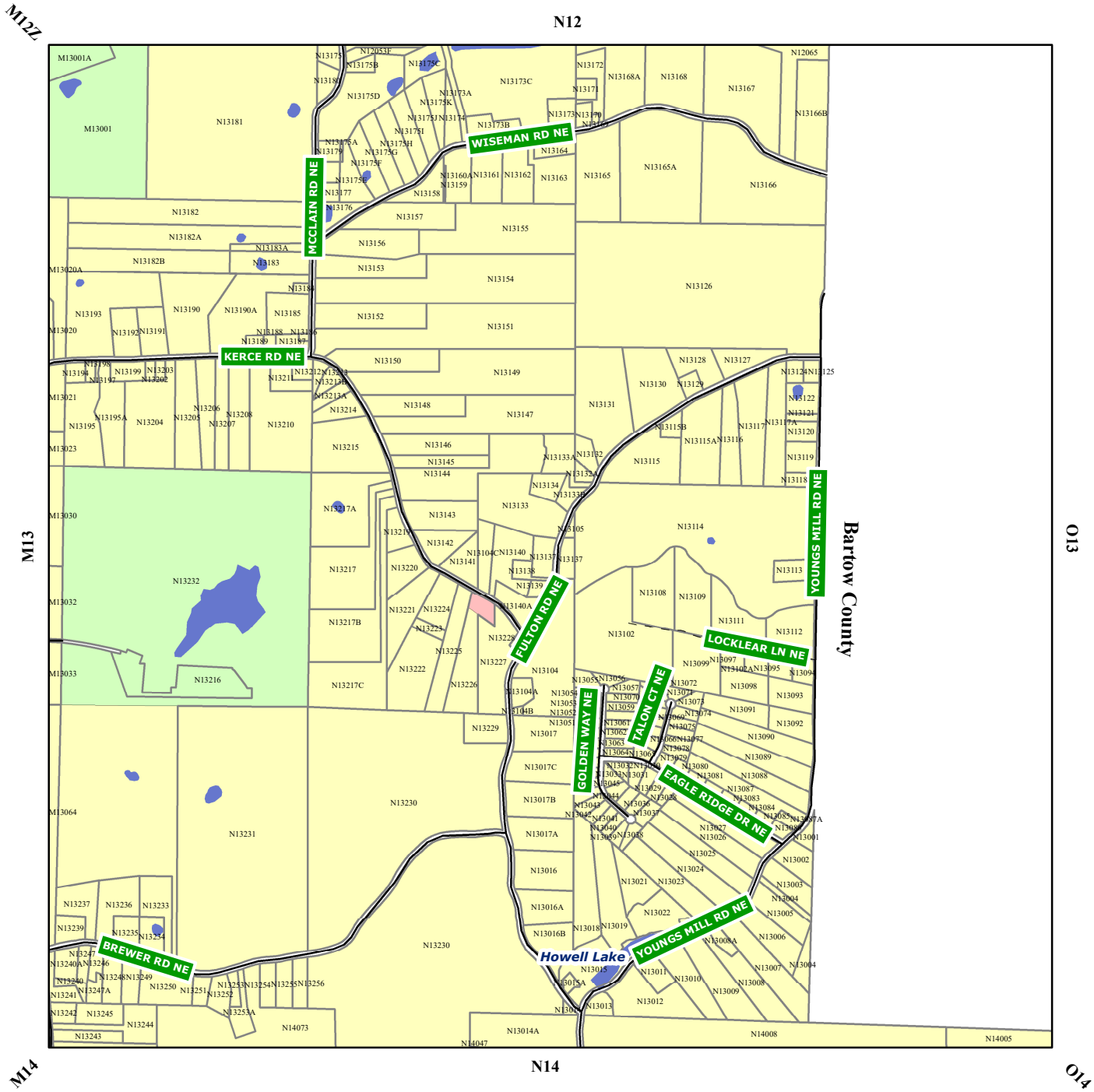

- A-R Agricultural Residential
- S-R Suburban Residential
- H-T-R High Density Traditional Residential
- L-T-R Low Density Traditional Residential
- D-R Duplex Residential
- M-R Multifamily Residential
- U-M-U Urban Mixed Use
- N-O-C Neighborhood Office Commercial
- O-I Office Institutional
- C-C Community Commercial
- C-B-C Central Business Commercial
- H-C General Heavy Commercial
- L-I Light Industrial
- H-I Heavy Industrial
- P-D Planned Development
- City Boundaries
- River Overlay Zoning
- Airport Overlay Zoning
- Lake/Pond
- River
- US Highway
- State Highway
- Local Road
- Railroad

1:18,000

0 1,000 2,000 3,000 4,000

Feet

Zoning Districts Maps
Rome-Floyd County, Georgia:
This is the Official Zoning Map(s) referred to in Article 3.2.1 of the Rome-Floyd County, Georgia, Unified Land Development Code as of 2001.

For notations, references, conditions and other information see ReZDbReplacedMCP2.xlsx which is made a part of this Official Zoning Map by reference.
Adopted: 2001
Revised: 2022

Zoning Districts Maps
Rome-Floyd County, Georgia

Tax Map Index Number:

N14

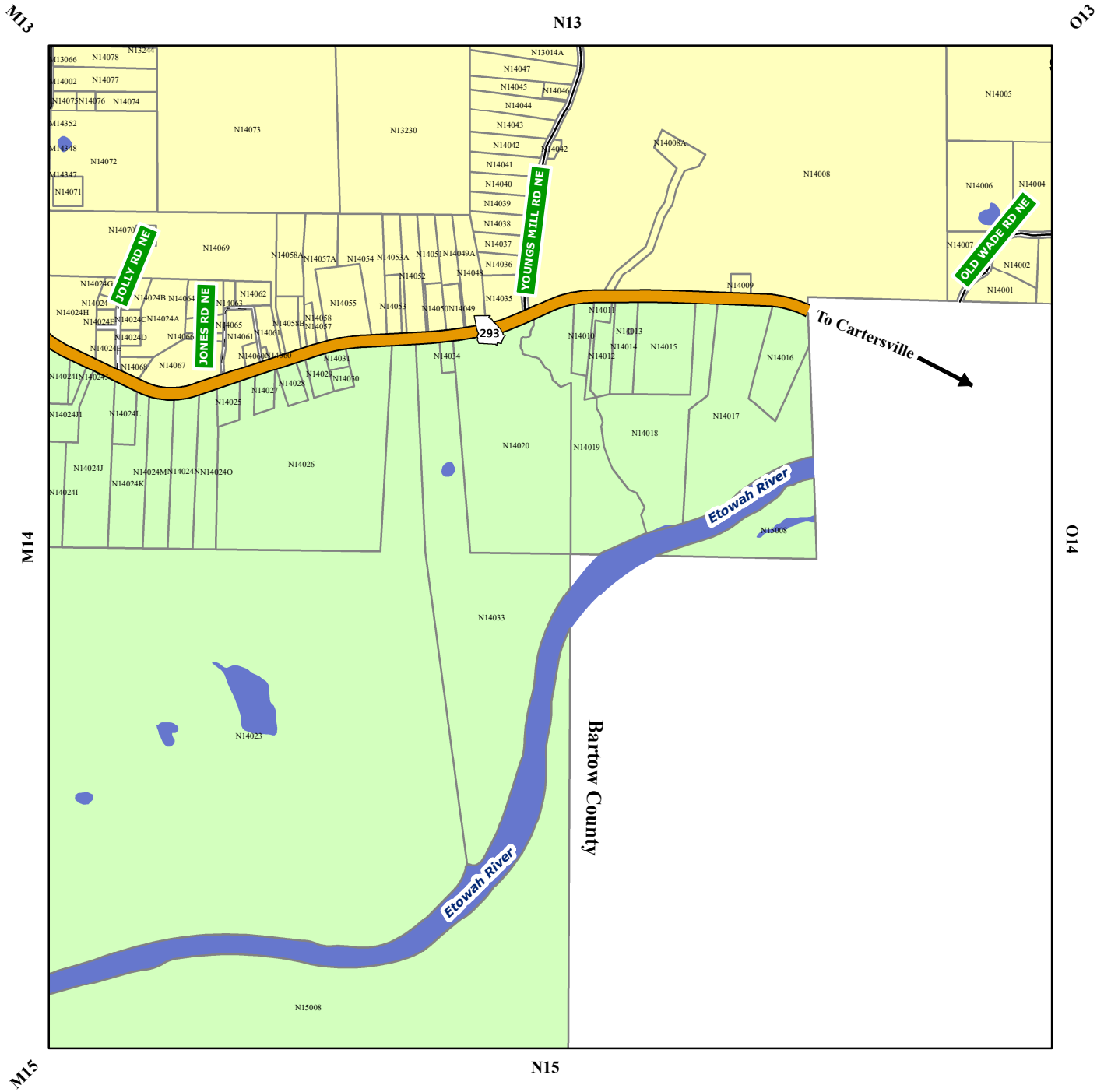

- A-R Agricultural Residential
- S-R Suburban Residential
- H-T-R High Density Traditional Residential
- L-T-R Low Density Traditional Residential
- D-R Duplex Residential
- M-R Multifamily Residential
- U-M-U Urban Mixed Use
- N-O-C Neighborhood Office Commercial
- O-I Office Institutional
- C-C Community Commercial
- C-B-C Central Business Commercial
- H-C General Heavy Commercial
- L-I Light Industrial
- H-I Heavy Industrial
- P-D Planned Development
- City Boundaries
- River Overlay Zoning
- Airport Overlay Zoning
- Lake/Pond
- River
- US Highway
- State Highway
- Local Road
- Railroad

1:18,000

0 1,000 2,000 3,000 4,000

Feet

Zoning Districts Maps
Rome-Floyd County, Georgia:
This is the Official Zoning Map(s) referred to in Article 3.2.1 of the Rome-Floyd County, Georgia, Unified Land Development Code as of 2001.

For notations, references, conditions and other information see ReZDbReplacedMCP2.xlsx which is made a part of this Official Zoning Map by reference.
Adopted: 2001
Revised: 2022

Zoning Districts Maps
Rome-Floyd County, Georgia

Tax Map Index Number:

N15

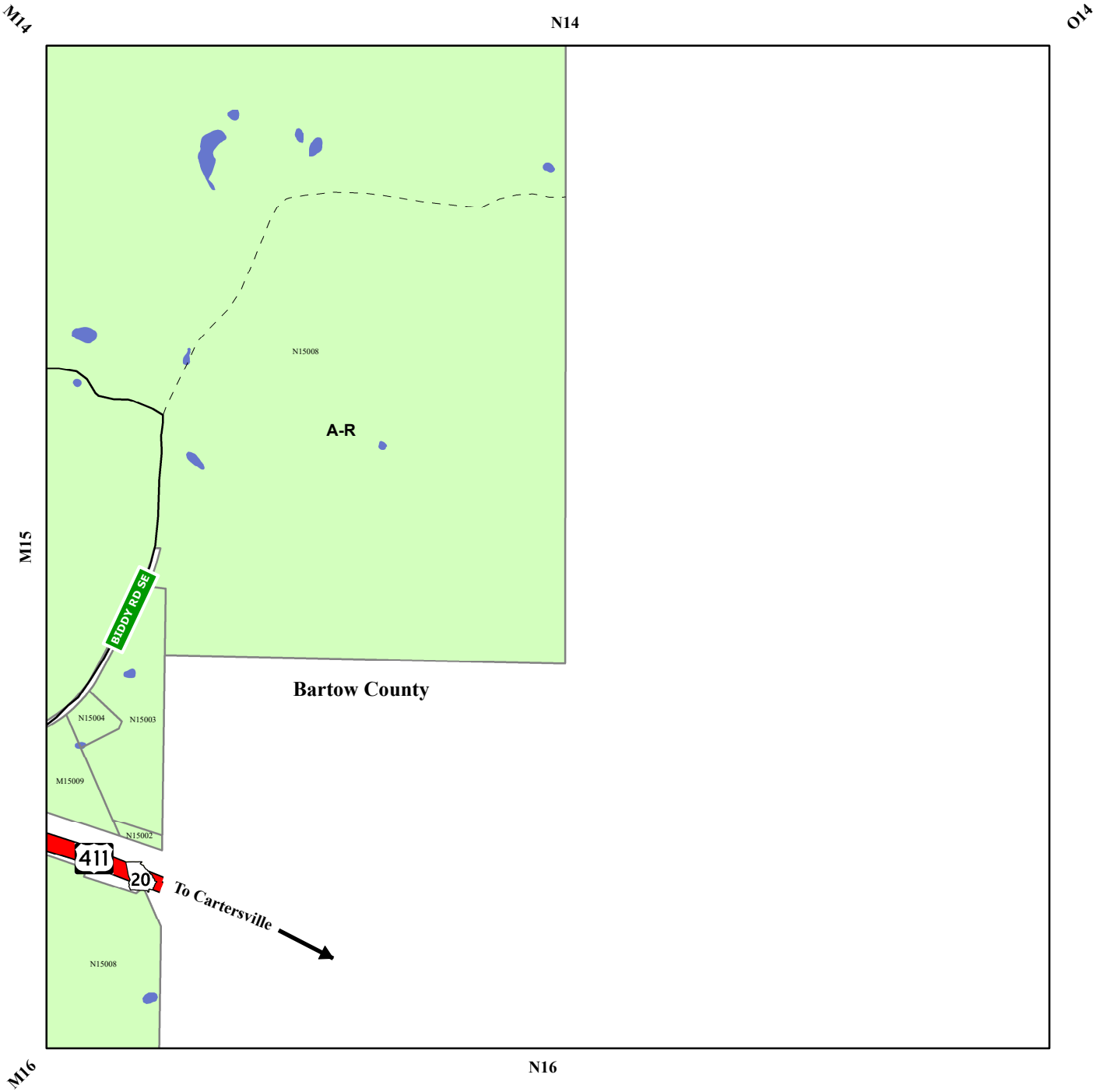

- A-R Agricultural Residential
- S-R Suburban Residential
- H-T-R High Density Traditional Residential
- L-T-R Low Density Traditional Residential
- D-R Duplex Residential
- M-R Multifamily Residential
- U-M-U Urban Mixed Use
- N-O-C Neighborhood Office Commercial
- O-I Office Institutional
- C-C Community Commercial
- C-B-C Central Business Commercial
- H-C General Heavy Commercial
- L-I Light Industrial
- H-I Heavy Industrial
- P-D Planned Development
- City Boundaries
- River Overlay Zoning
- Airport Overlay Zoning
- Lake/Pond
- River
- US Highway
- State Highway
- Local Road
- Railroad

1:18,000

0 1,000 2,000 3,000 4,000

Feet

Zoning Districts Maps
Rome-Floyd County, Georgia:
This is the Official Zoning Map(s) referred to in Article 3.2.1 of the Rome-Floyd County, Georgia, Unified Land Development Code as of 2001.

For notations, references, conditions and other information see ReZDbReplacedMCP2.xlsx which is made a part of this Official Zoning Map by reference.
Adopted: 2001
Revised: 2022

Zoning Districts Maps
Rome-Floyd County, Georgia

Tax Map Index Number:

N16

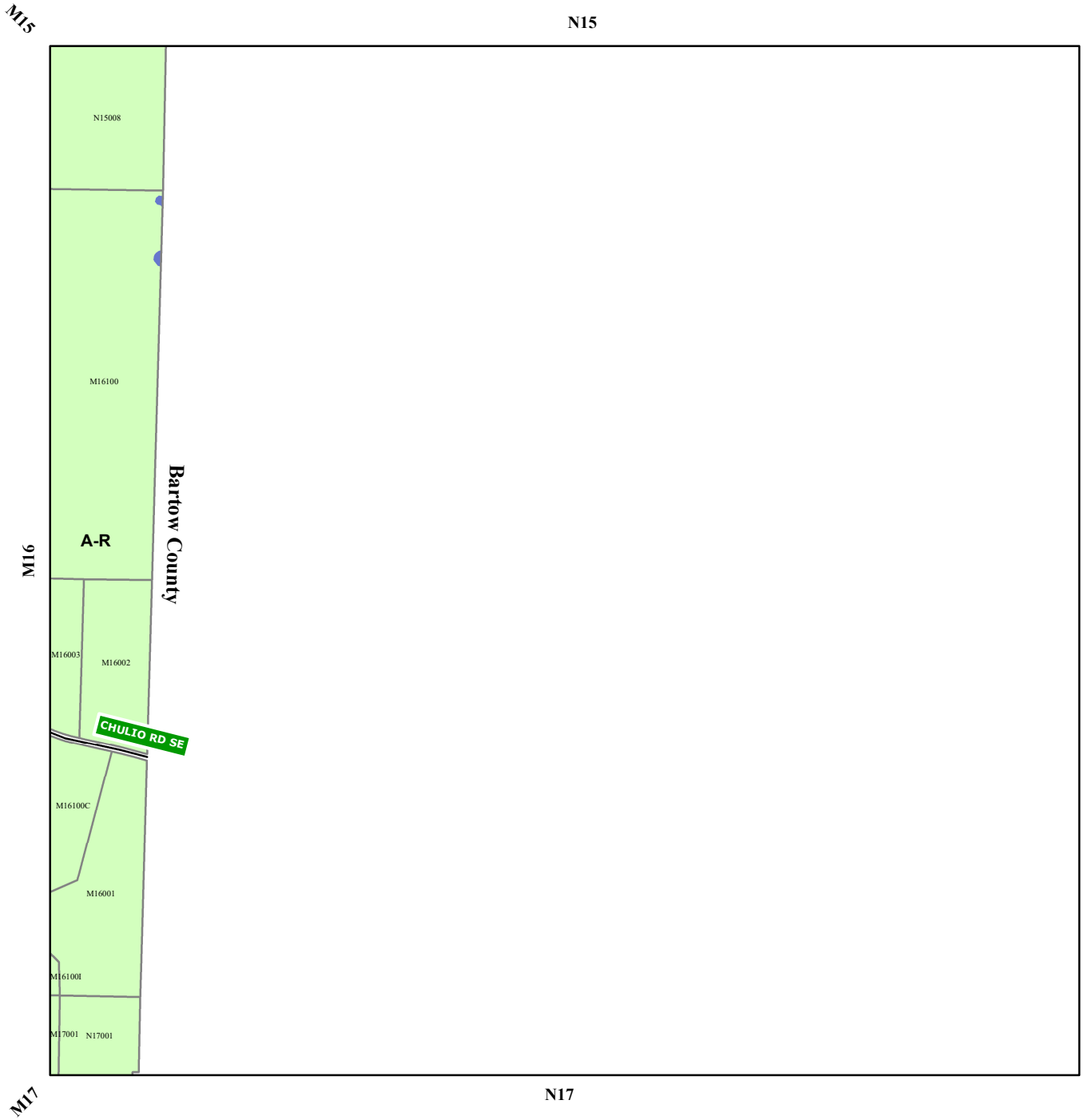

- A-R Agricultural Residential
- S-R Suburban Residential
- H-T-R High Density Traditional Residential
- L-T-R Low Density Traditional Residential
- D-R Duplex Residential
- M-R Multifamily Residential
- U-M-U Urban Mixed Use
- N-O-C Neighborhood Office Commercial
- O-I Office Institutional
- C-C Community Commercial
- C-B-C Central Business Commercial
- H-C General Heavy Commercial
- L-I Light Industrial
- H-I Heavy Industrial
- P-D Planned Development
- City Boundaries
- River Overlay Zoning
- Airport Overlay Zoning
- Lake/Pond
- River
- US Highway
- State Highway
- Local Road
- Railroad

1:18,000

0 1,000 2,000 3,000 4,000

Feet

Zoning Districts Maps
Rome-Floyd County, Georgia:
This is the Official Zoning Map(s) referred to in Article 3.2.1 of the Rome-Floyd County, Georgia, Unified Land Development Code as of 2001.

For notations, references, conditions and other information see ReZDbReplacedMCP2.xlsx which is made a part of this Official Zoning Map by reference.
Adopted: 2001
Revised: 2022

Zoning Districts Maps
Rome-Floyd County, Georgia

Tax Map Index Number:

N17



- A-R Agricultural Residential
- S-R Suburban Residential
- H-T-R High Density Traditional Residential
- L-T-R Low Density Traditional Residential
- D-R Duplex Residential
- M-R Multifamily Residential
- U-M-U Urban Mixed Use
- N-O-C Neighborhood Office Commercial
- O-I Office Institutional
- C-C Community Commercial
- C-B-C Central Business Commercial
- H-C General Heavy Commercial
- L-I Light Industrial
- H-I Heavy Industrial
- P-D Planned Development
- City Boundaries
- River Overlay Zoning
- Airport Overlay Zoning
- Lake/Pond
- River
- US Highway
- State Highway
- Local Road
- Railroad

1:18,000

0 1,000 2,000 3,000 4,000

Feet

Zoning Districts Maps
Rome-Floyd County, Georgia:
This is the Official Zoning Map(s) referred to in Article 3.2.1 of the Rome-Floyd County, Georgia, Unified Land Development Code as of 2001.

For notations, references, conditions and other information see ReZDbReplacedMCP2.xlsx which is made a part of this Official Zoning Map by reference.
Adopted: 2001
Revised: 2022

Zoning Districts Maps
Rome-Floyd County, Georgia

Tax Map Index Number:

N18

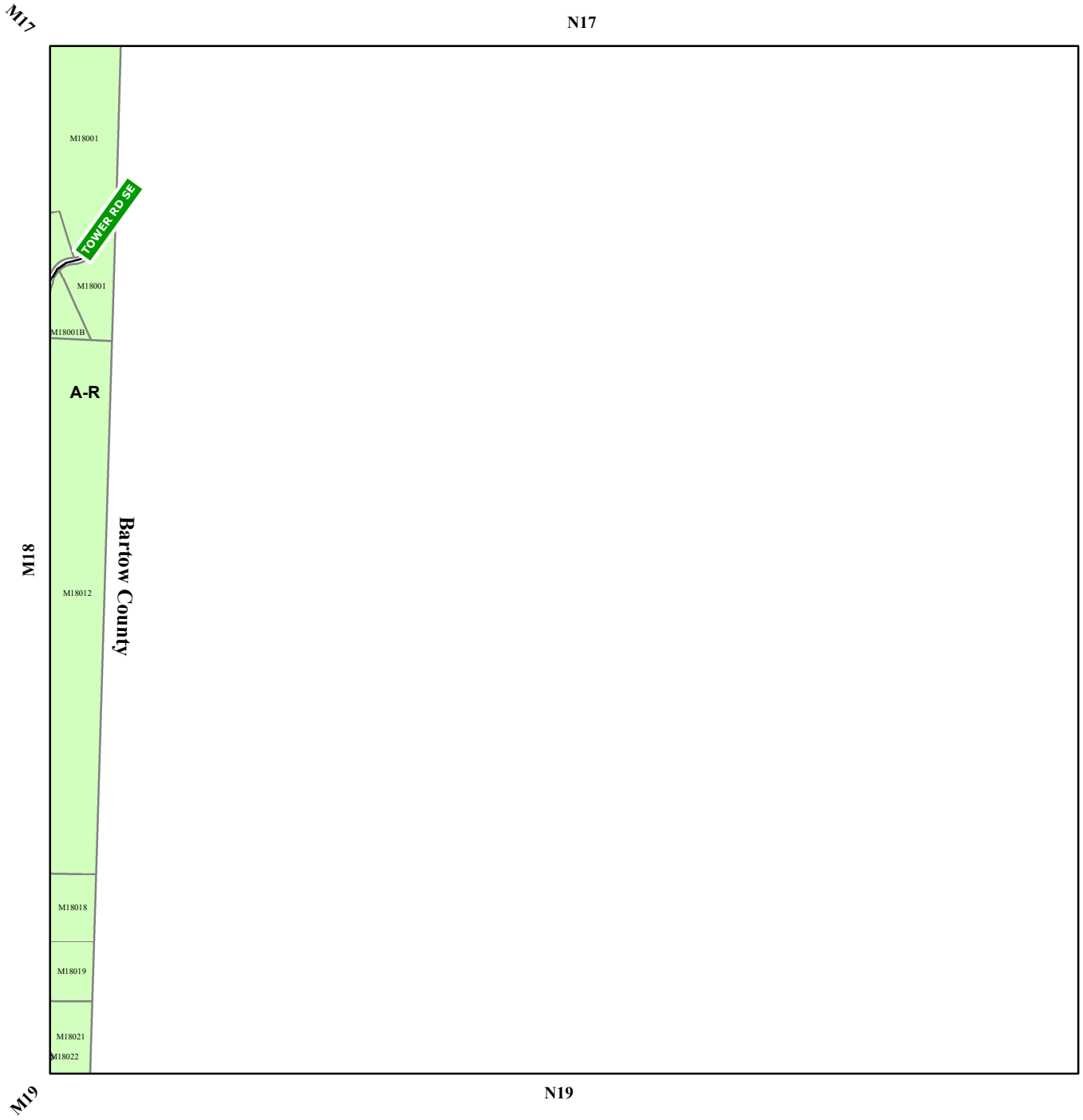

- A-R Agricultural Residential
- S-R Suburban Residential
- H-T-R High Density Traditional Residential
- L-T-R Low Density Traditional Residential
- D-R Duplex Residential
- M-R Multifamily Residential
- U-M-U Urban Mixed Use
- N-O-C Neighborhood Office Commercial
- O-I Office Institutional
- C-C Community Commercial
- C-B-C Central Business Commercial
- H-C General Heavy Commercial
- L-I Light Industrial
- H-I Heavy Industrial
- P-D Planned Development
- City Boundaries
- River Overlay Zoning
- Airport Overlay Zoning
- Lake/Pond
- River
- US Highway
- State Highway
- Local Road
- Railroad

1:18,000

0 1,000 2,000 3,000 4,000

Feet

Zoning Districts Maps
Rome-Floyd County, Georgia:
This is the Official Zoning Map(s) referred to in Article 3.2.1 of the Rome-Floyd County, Georgia, Unified Land Development Code as of 2001.

For notations, references, conditions and other information see ReZDbReplacedMCP2.xlsx which is made a part of this Official Zoning Map by reference.
Adopted: 2001
Revised: 2022

Zoning Districts Maps
Rome-Floyd County, Georgia

Tax Map Index Number:

N19



- A-R Agricultural Residential
- S-R Suburban Residential
- H-T-R High Density Traditional Residential
- L-T-R Low Density Traditional Residential
- D-R Duplex Residential
- M-R Multifamily Residential
- U-M-U Urban Mixed Use
- N-O-C Neighborhood Office Commercial
- O-I Office Institutional
- C-C Community Commercial
- C-B-C Central Business Commercial
- H-C General Heavy Commercial
- L-I Light Industrial
- H-I Heavy Industrial
- P-D Planned Development
- City Boundaries
- River Overlay Zoning
- Airport Overlay Zoning
- Lake/Pond
- River
- US Highway
- State Highway
- Local Road
- Railroad

1:18,000

0 1,000 2,000 3,000 4,000

Feet

Zoning Districts Maps
Rome-Floyd County, Georgia:
This is the Official Zoning Map(s) referred to in Article 3.2.1 of the Rome-Floyd County, Georgia, Unified Land Development Code as of 2001.

For notations, references, conditions and other information see ReZDbReplacedMCP2.xlsx which is made a part of this Official Zoning Map by reference.
Adopted: 2001
Revised: 2022

Zoning Districts Maps
Rome-Floyd County, Georgia

Tax Map Index Number:

O09

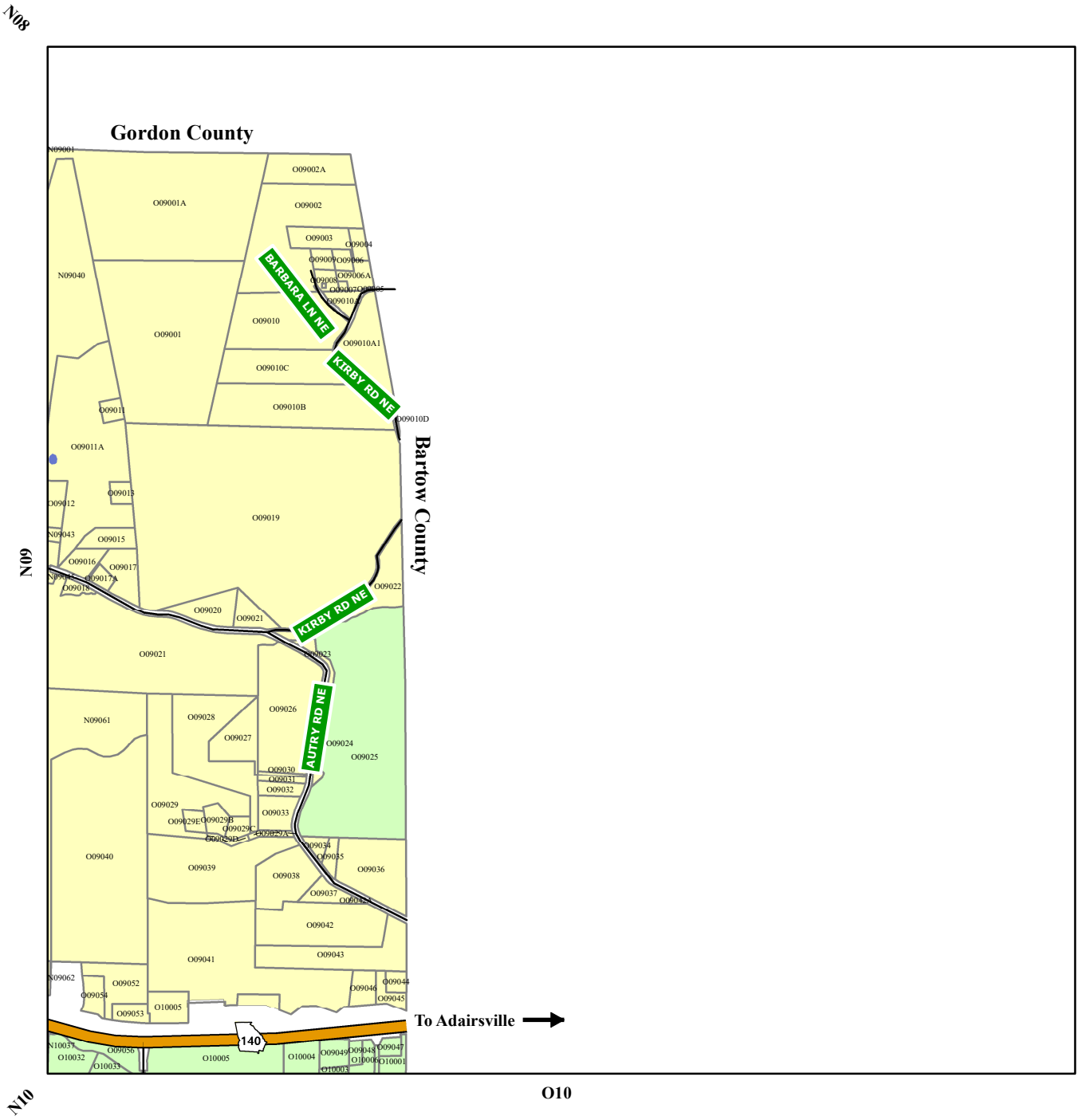

A-R Agricultural Residential	U-M-U Urban Mixed Use	L-I Light Industrial	Lake/Pond
S-R Suburban Residential	N-O-C Neighborhood Office Commercial	H-I Heavy Industrial	River
H-T-R High Density Traditional Residential	O-I Office Institutional	P-D Planned Development	US Highway
L-T-R Low Density Traditional Residential	C-C Community Commercial	City Boundaries	State Highway
D-R Duplex Residential	C-B-C Central Business Commercial	River Overlay Zoning	Local Road
M-R Multifamily Residential	H-C General Heavy Commercial	Airport Overlay Zoning	Railroad

1:18,000

0 1,000 2,000 3,000 4,000

Feet

Zoning Districts Maps
Rome-Floyd County, Georgia:
This is the Official Zoning Map(s) referred to in Article 3.2.1 of the Rome-Floyd County, Georgia, Unified Land Development Code as of 2001.

For notations, references, conditions and other information see ReZDbReplacedMCP2.xlsx which is made a part of this Official Zoning Map by reference.
Adopted: 2001
Revised: 2022

Zoning Districts Maps
Rome-Floyd County, Georgia

Tax Map Index Number:

O10

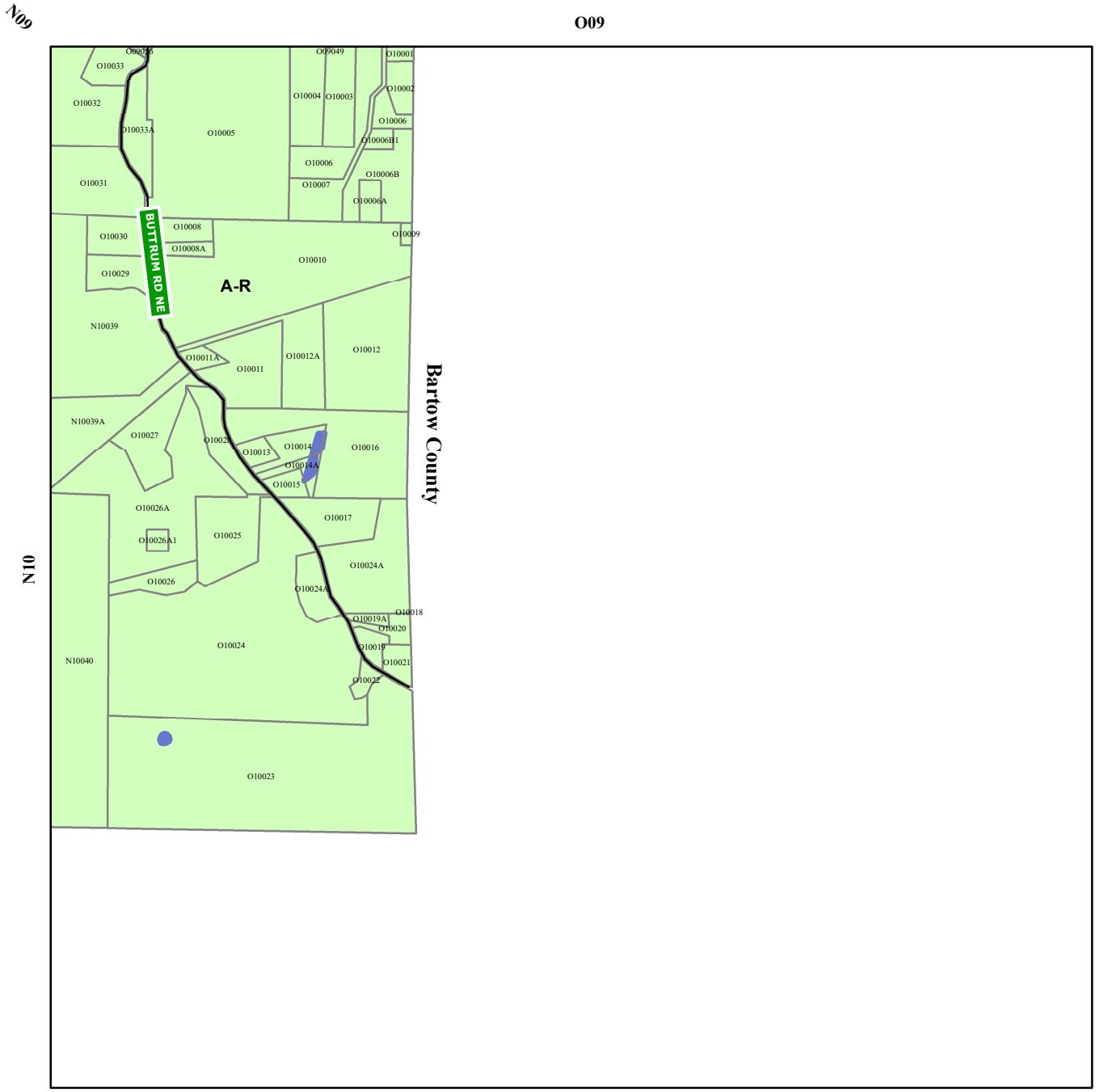

A-R Agricultural Residential	U-M-U Urban Mixed Use	L-I Light Industrial	Lake/Pond
S-R Suburban Residential	N-O-C Neighborhood Office Commercial	H-I Heavy Industrial	River
H-T-R High Density Traditional Residential	O-I Office Institutional	P-D Planned Development	US Highway
L-T-R Low Density Traditional Residential	C-C Community Commercial	City Boundaries	State Highway
D-R Duplex Residential	C-B-C Central Business Commercial	River Overlay Zoning	Local Road
M-R Multifamily Residential	H-C General Heavy Commercial	Airport Overlay Zoning	Railroad

1:18,000

0 1,000 2,000 3,000 4,000

Feet

Zoning Districts Maps
Rome-Floyd County, Georgia:
This is the Official Zoning Map(s) referred to in Article 3.2.1 of the Rome-Floyd County, Georgia, Unified Land Development Code as of 2001.

For notations, references, conditions and other information see ReZDbReplacedMCP2.xlsx which is made a part of this Official Zoning Map by reference.
Adopted: 2001
Revised: 2022

Zoning Districts Maps
Rome-Floyd County, Georgia

Tax Map Index Number:

O13



- A-R Agricultural Residential
- S-R Suburban Residential
- H-T-R High Density Traditional Residential
- L-T-R Low Density Traditional Residential
- D-R Duplex Residential
- M-R Multifamily Residential
- U-M-U Urban Mixed Use
- N-O-C Neighborhood Office Commercial
- O-I Office Institutional
- C-C Community Commercial
- C-B-C Central Business Commercial
- H-C General Heavy Commercial
- L-I Light Industrial
- H-I Heavy Industrial
- P-D Planned Development
- City Boundaries
- River Overlay Zoning
- Airport Overlay Zoning
- Lake/Pond
- River
- US Highway
- State Highway
- Local Road
- Railroad

1:18,000

0 1,000 2,000 3,000 4,000

Feet

Zoning Districts Maps
Rome-Floyd County, Georgia:
This is the Official Zoning Map(s) referred to in Article 3.2.1 of the Rome-Floyd County, Georgia, Unified Land Development Code as of 2001.

For notations, references, conditions and other information see ReZDbReplacedMCP2.xlsx which is made a part of this Official Zoning Map by reference.
Adopted: 2001
Revised: 2022

Zoning Districts Maps
Rome-Floyd County, Georgia

Tax Map Index Number:

O14



- A-R Agricultural Residential
- S-R Suburban Residential
- H-T-R High Density Traditional Residential
- L-T-R Low Density Traditional Residential
- D-R Duplex Residential
- M-R Multifamily Residential
- U-M-U Urban Mixed Use
- N-O-C Neighborhood Office Commercial
- O-I Office Institutional
- C-C Community Commercial
- C-B-C Central Business Commercial
- H-C General Heavy Commercial
- L-I Light Industrial
- H-I Heavy Industrial
- P-D Planned Development
- City Boundaries
- River Overlay Zoning
- Airport Overlay Zoning
- Lake/Pond
- River
- US Highway
- State Highway
- Local Road
- Railroad

1:18,000

0 1,000 2,000 3,000 4,000

Feet

Zoning Districts Maps
Rome-Floyd County, Georgia:
This is the Official Zoning Map(s) referred to in Article 3.2.1 of the Rome-Floyd County, Georgia, Unified Land Development Code as of 2001.

For notations, references, conditions and other information see ReZDbReplacedMCP2.xlsx which is made a part of this Official Zoning Map by reference.
Adopted: 2001
Revised: 2022